



AUSTRALIAN RAIL TRACK CORPORATION LTD

This document has been adopted by the ARTC with the permission of the NSW Government and will continue to apply under the authority of the ARTC General Manager Risk and Safety until further notice

Northern Division


- **Home Page**
- **Section Pages**
- **Coal train Pages**
- **Passenger train running times**
- **Track Diagrams - North**
- **Track Diagrams - North Coast**
- **Photo Page - North**
- **Photo Page - North Coast**

CPH's 1 and 7 approaching Ardglen Tunnel

TRAIN OPERATING CONDITIONS

northern

track diagrams



N.S.W. Signal Engineer's Office Sydney, 31st August 1921.

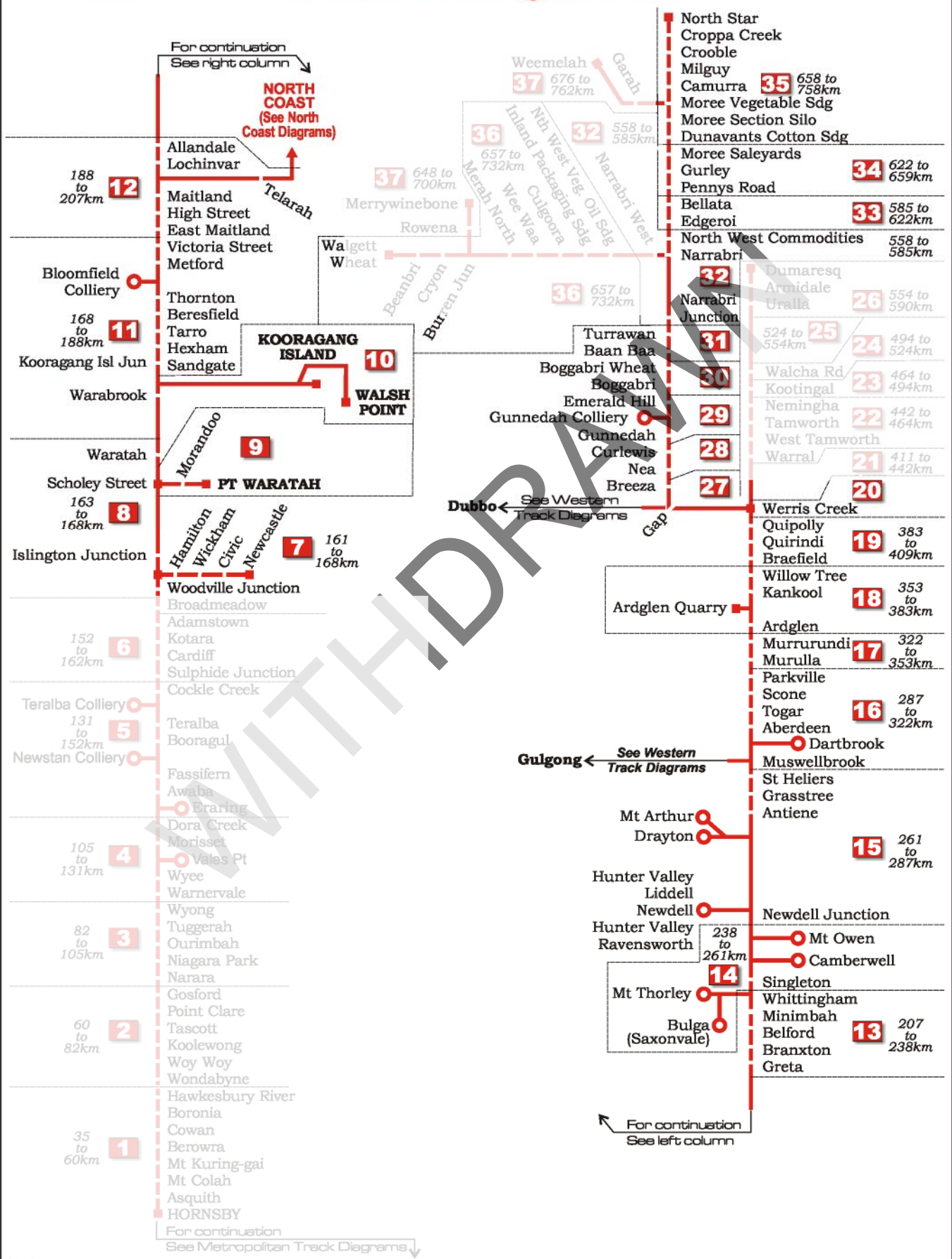
Northern Track Diagrams cover the following areas:

All Northern Track Diagrams (Main & Branch) bounded by the following:

- * **North West** - All Branches
- * **South** - Asquith

North & North-West region

Northern Division track diagrams

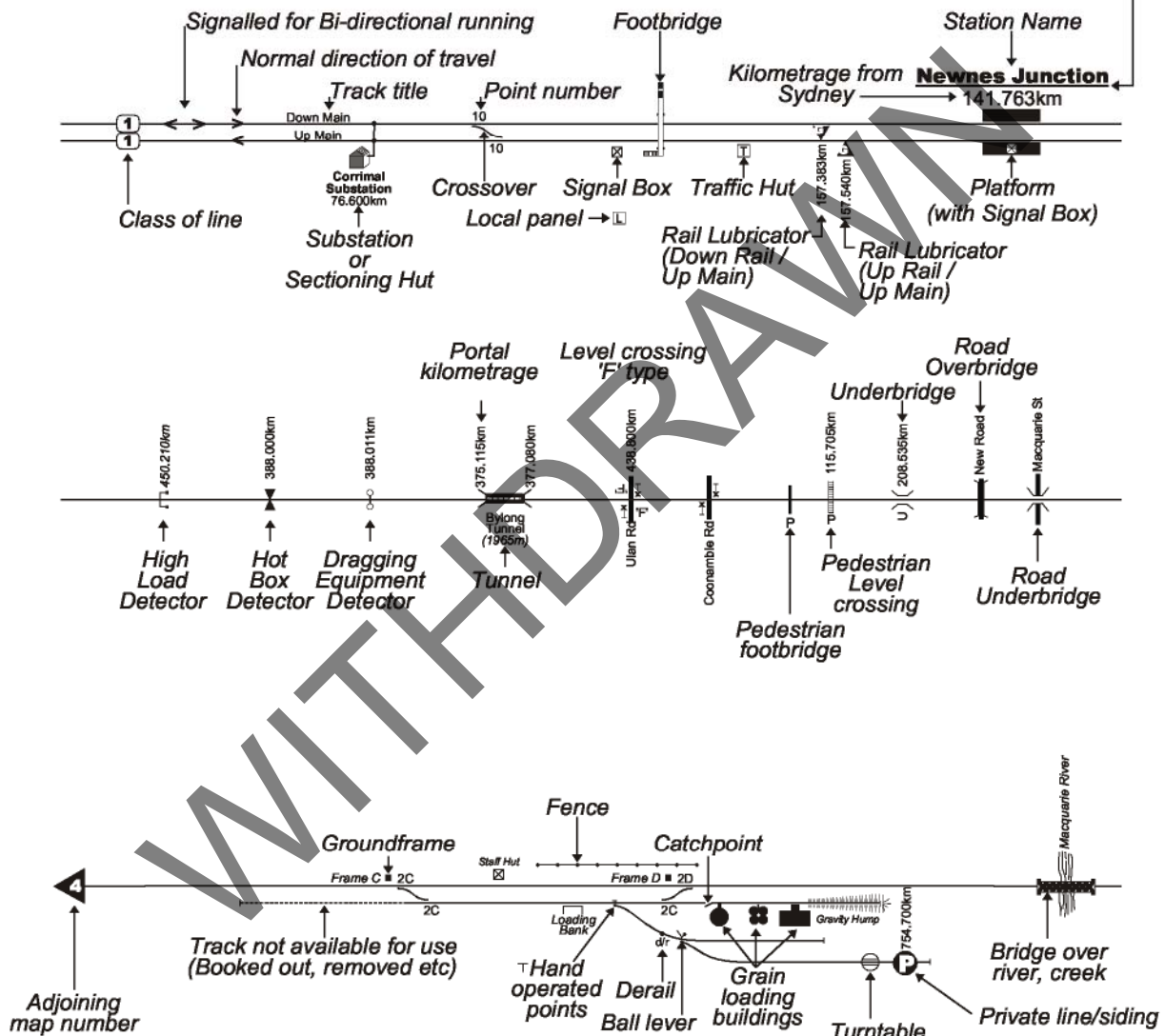




Track Diagrams

- Explanation of symbols

Click on station name where underlined for link to photos



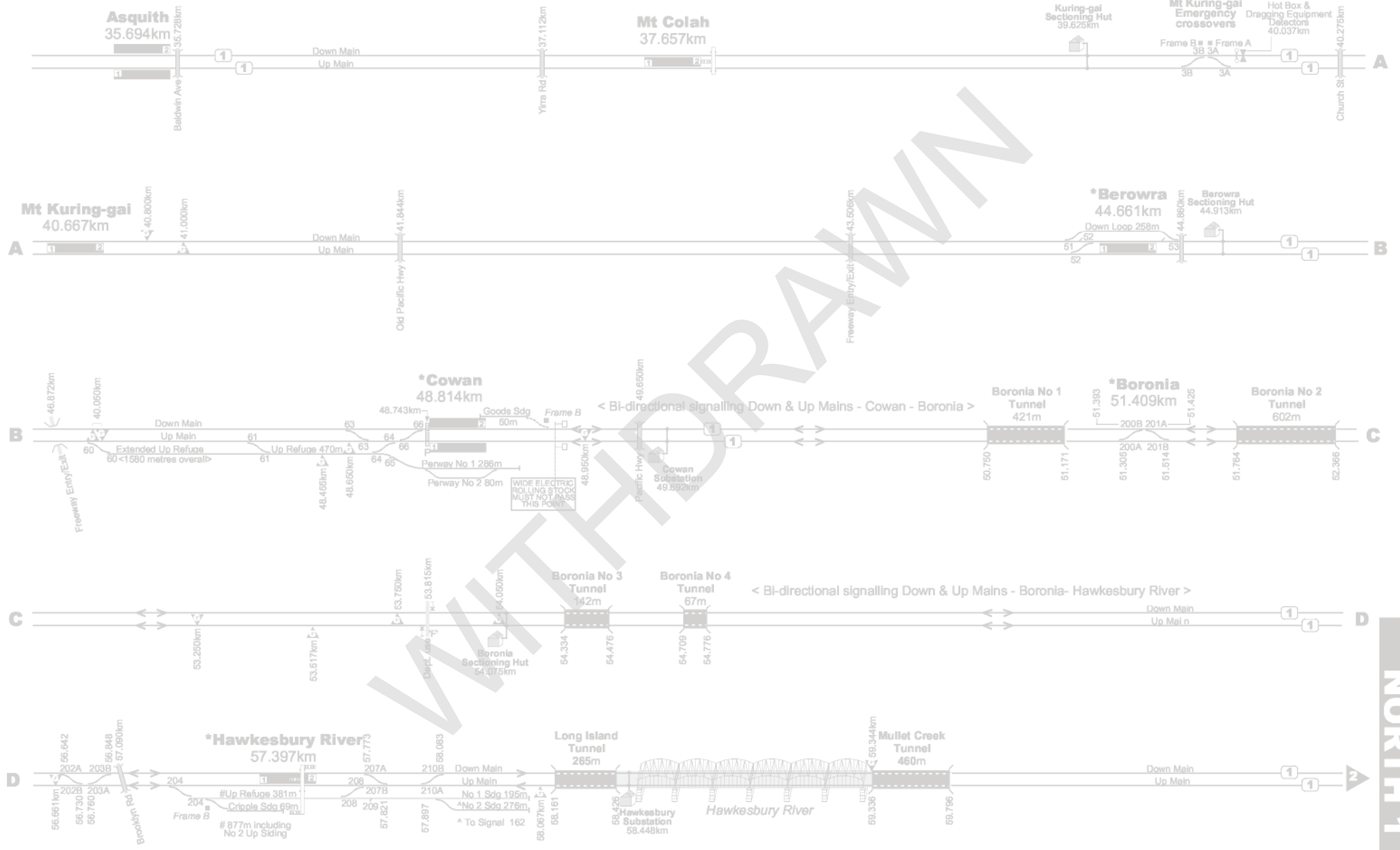
NOTE:

Diagrams not drawn to scale.

SEPTEMBER 2003

THESE DIAGRAMS ARE ISSUED AS A GUIDE ONLY. (NOT THE PRIMARY SOURCE OF INFORMATION)

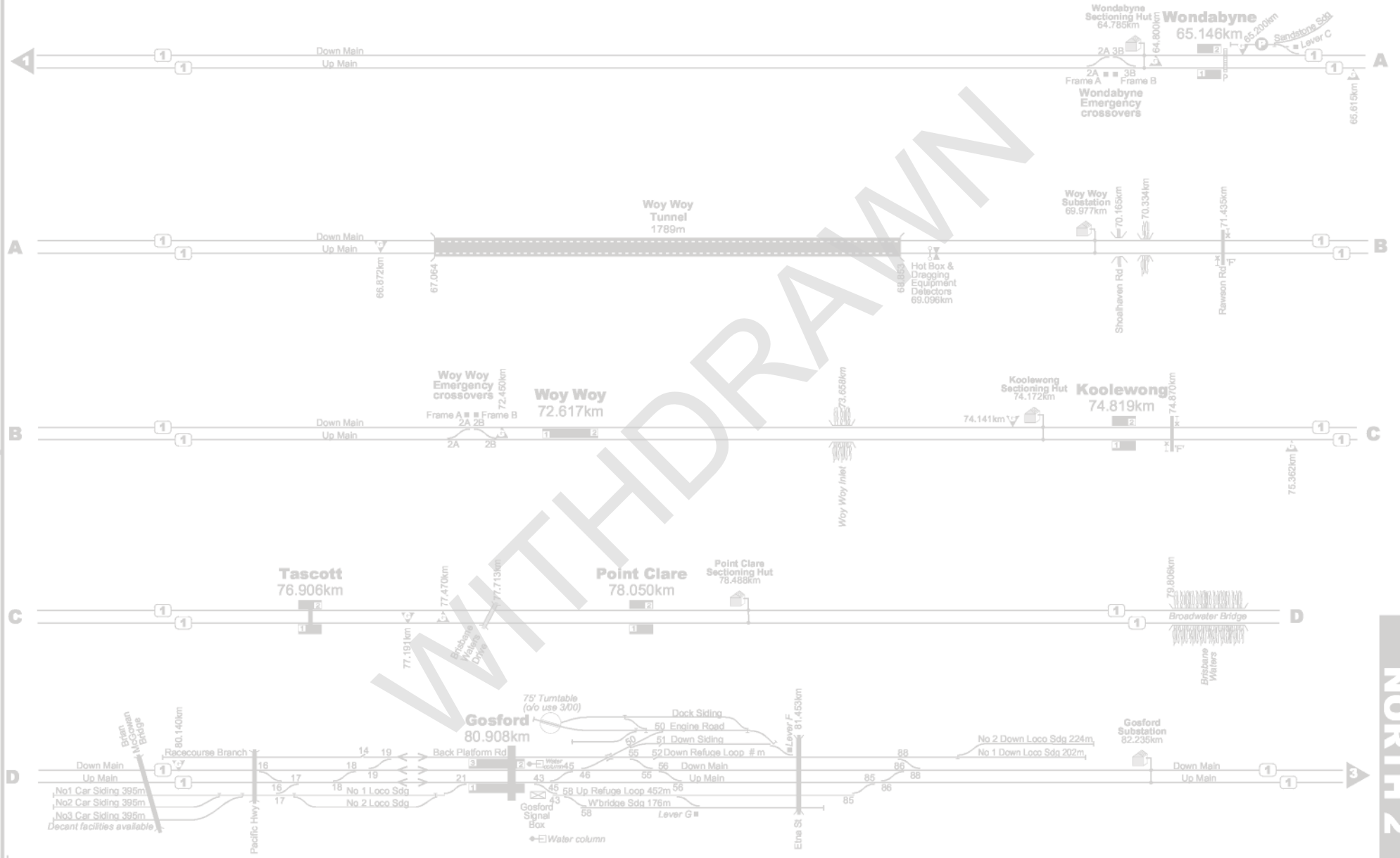
TRACK DIAGRAM - Asquith to Hawkesbury River (35km to 60km)



* Point and signals controlled from Hornsby Signal Box

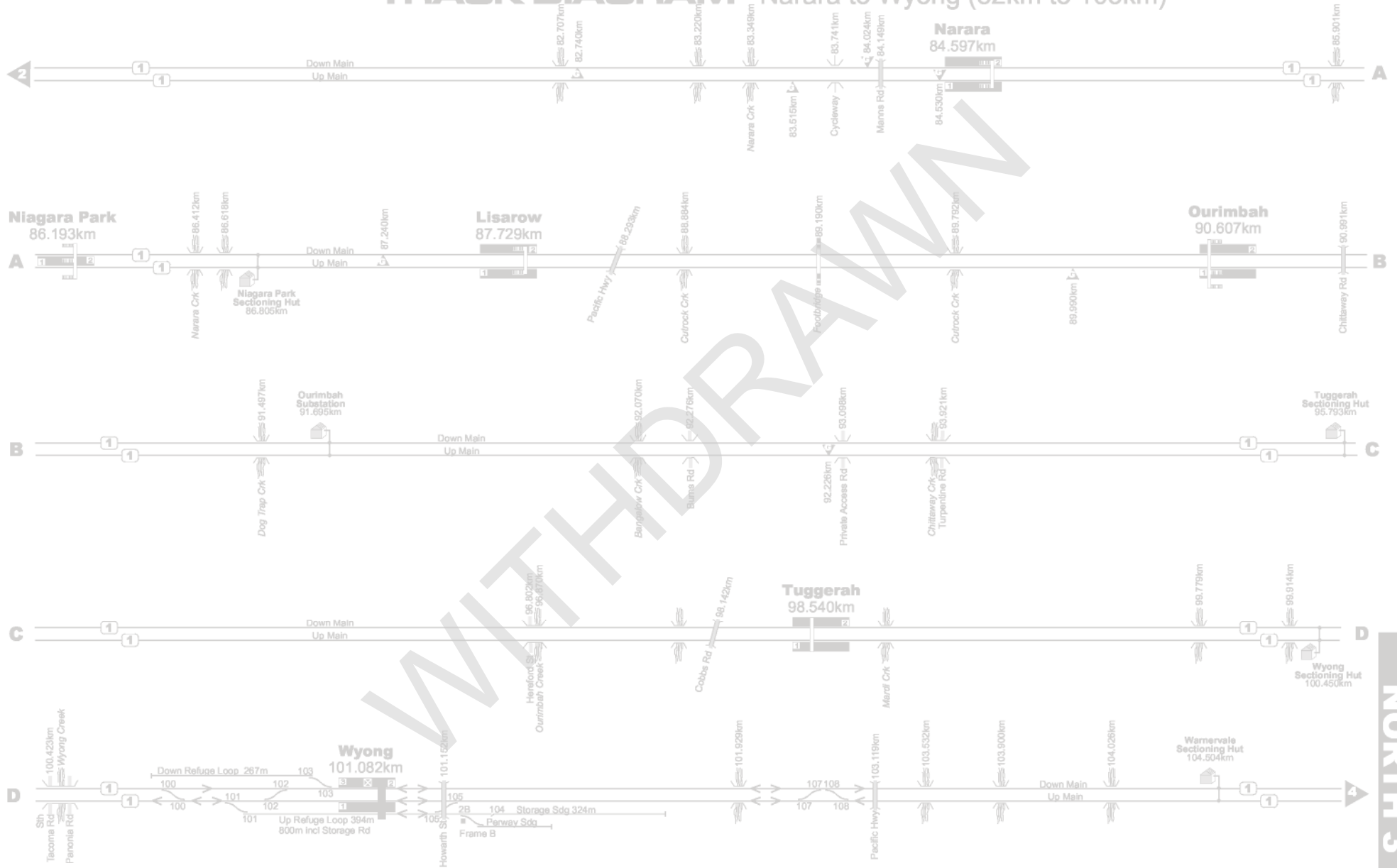
NORTH 1

TRACK DIAGRAM - Wondabyne to Gosford (60km to 82km)



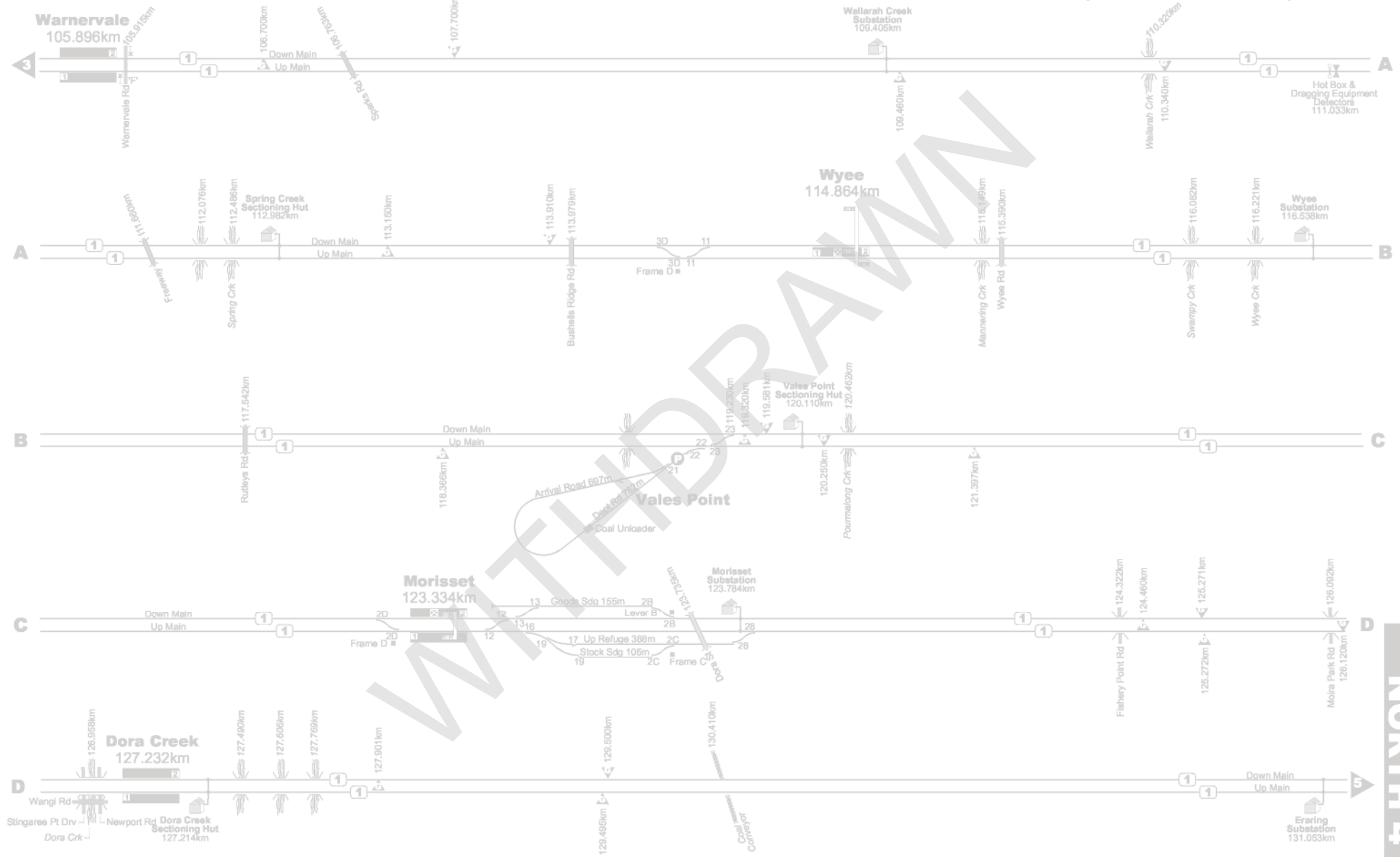
NORTH 2

TRACK DIAGRAM - Narara to Wyong (82km to 105km)



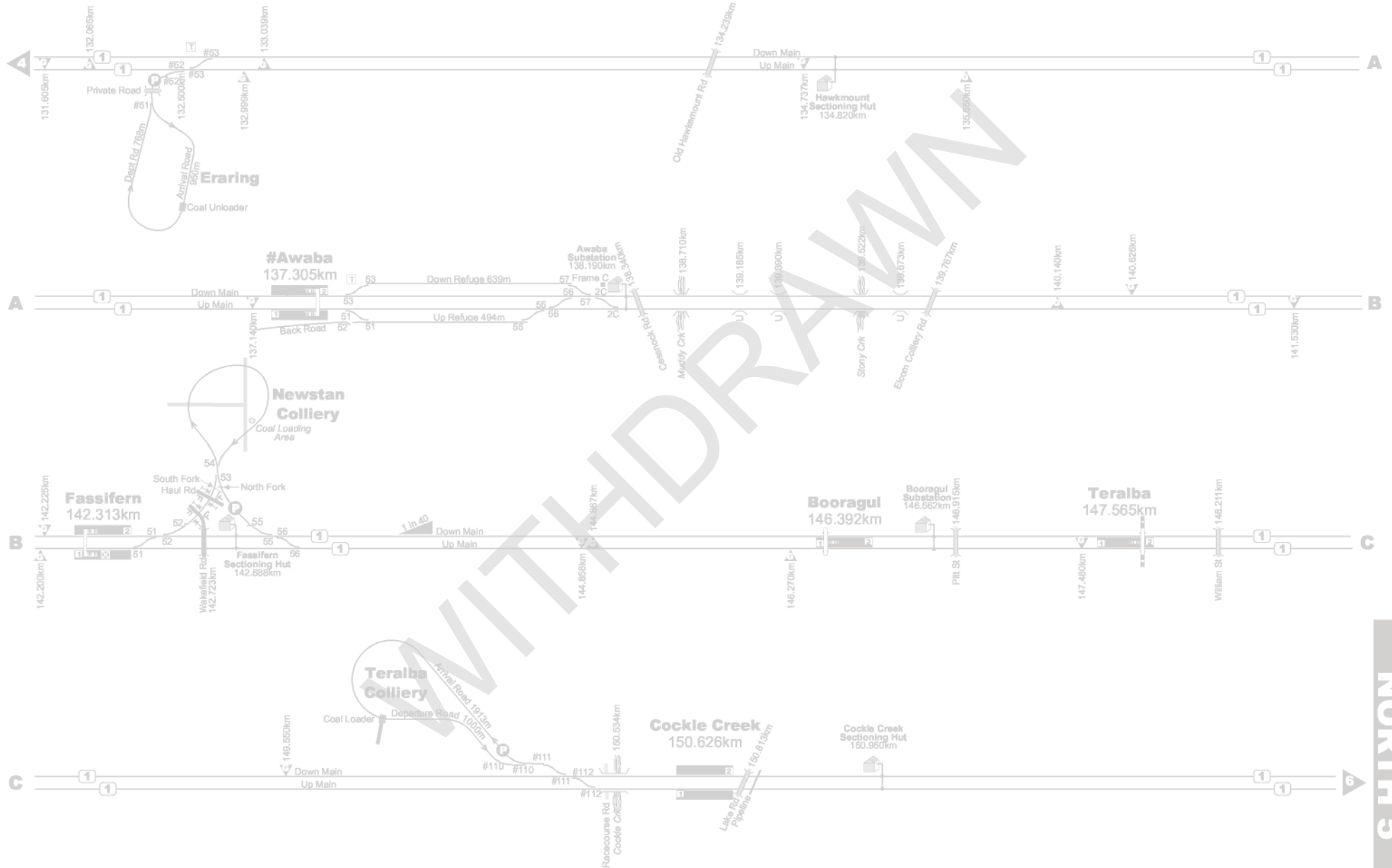
NORTH 3

TRACK DIAGRAM - Warnervale to Dora Creek (105km to 131km)



NORTH 4

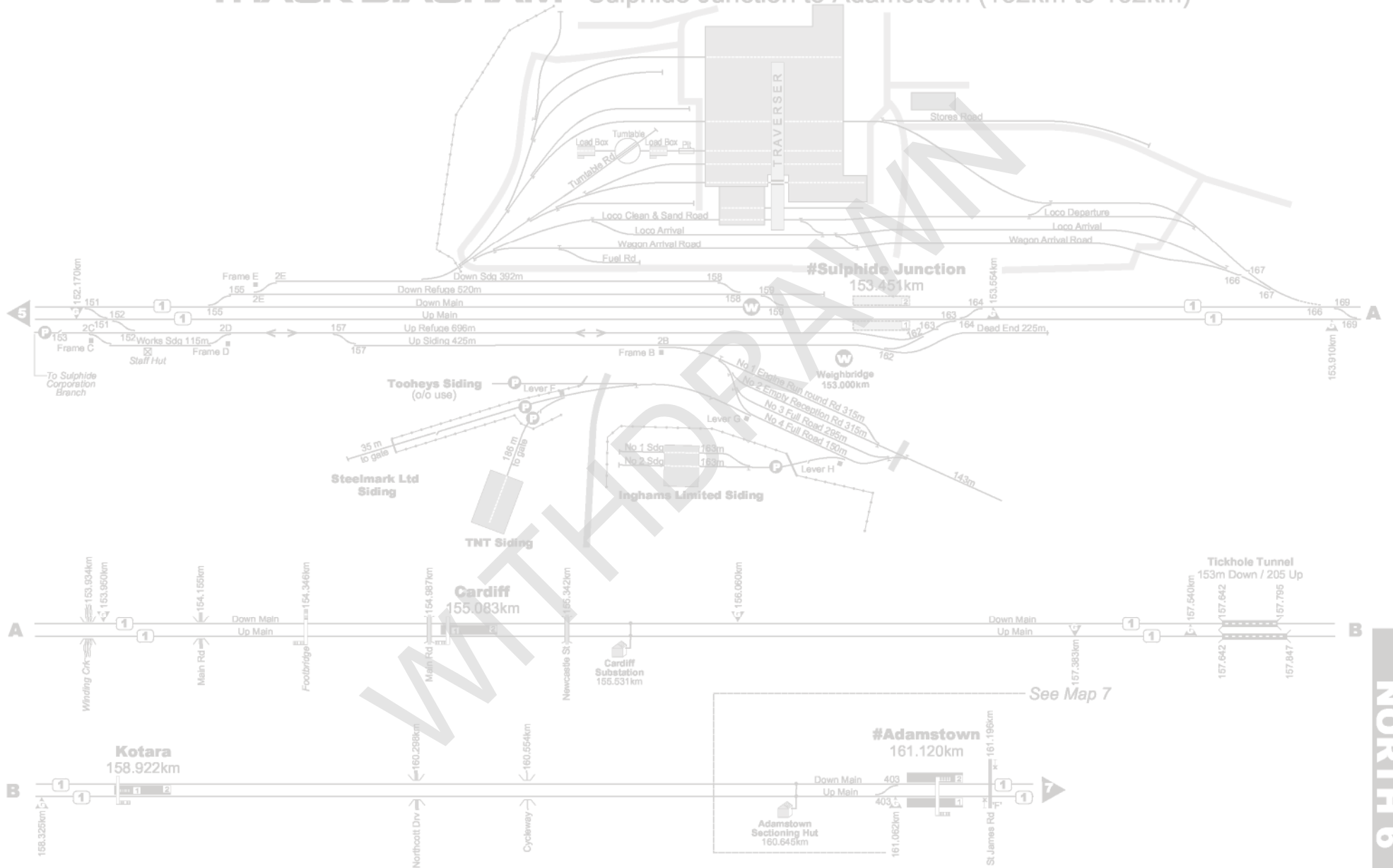
TRACK DIAGRAM - Eraring to Cockle Creek (131km to 152km)



Point and signals controlled from Broadmeadow Control Centre

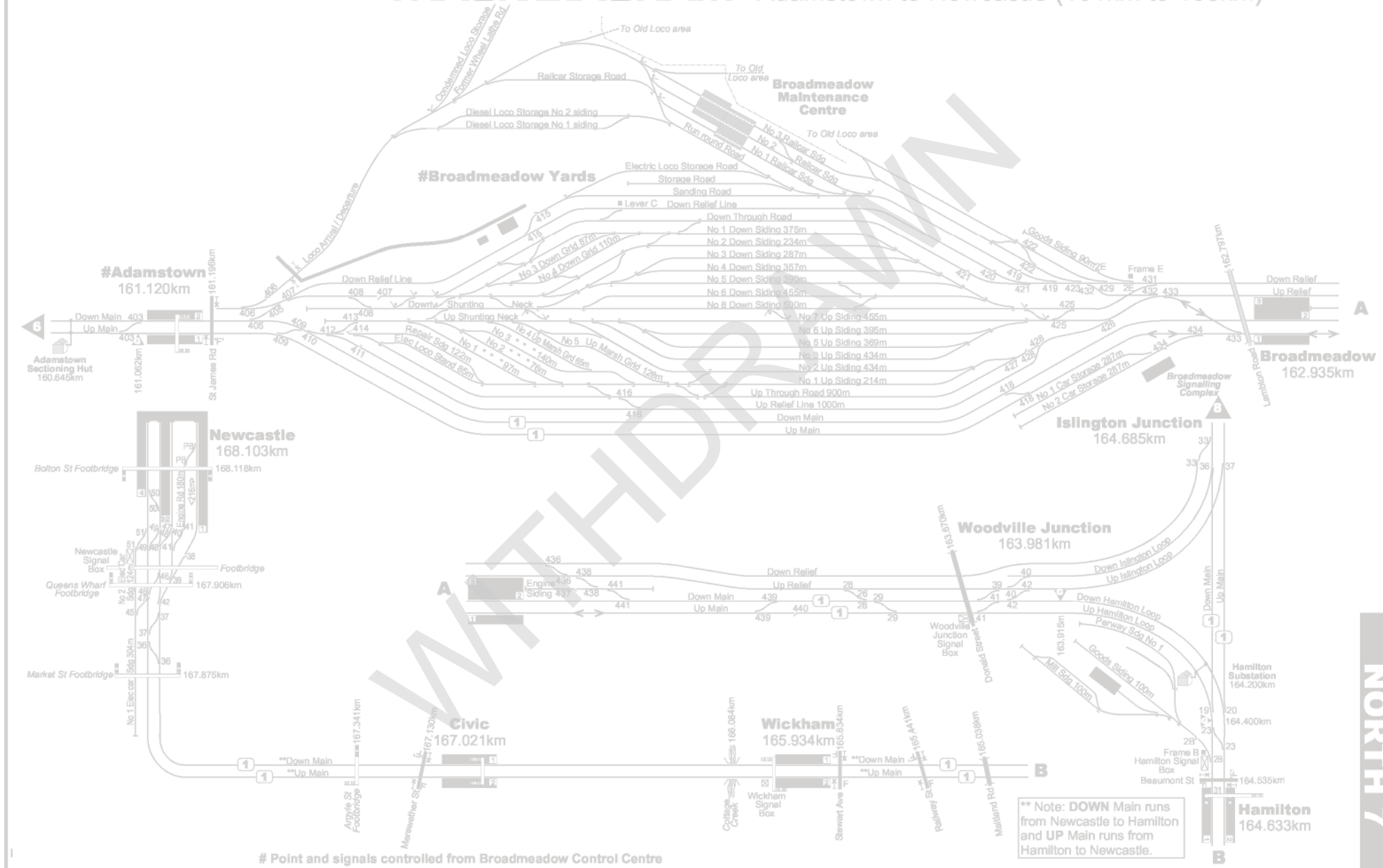
NORTH 5

TRACK DIAGRAM - Sulphide Junction to Adamstown (152km to 162km)



Point and signals controlled from Broadmeadow Control Centre

TRACK DIAGRAM - Adamstown to Newcastle (161km to 168km)

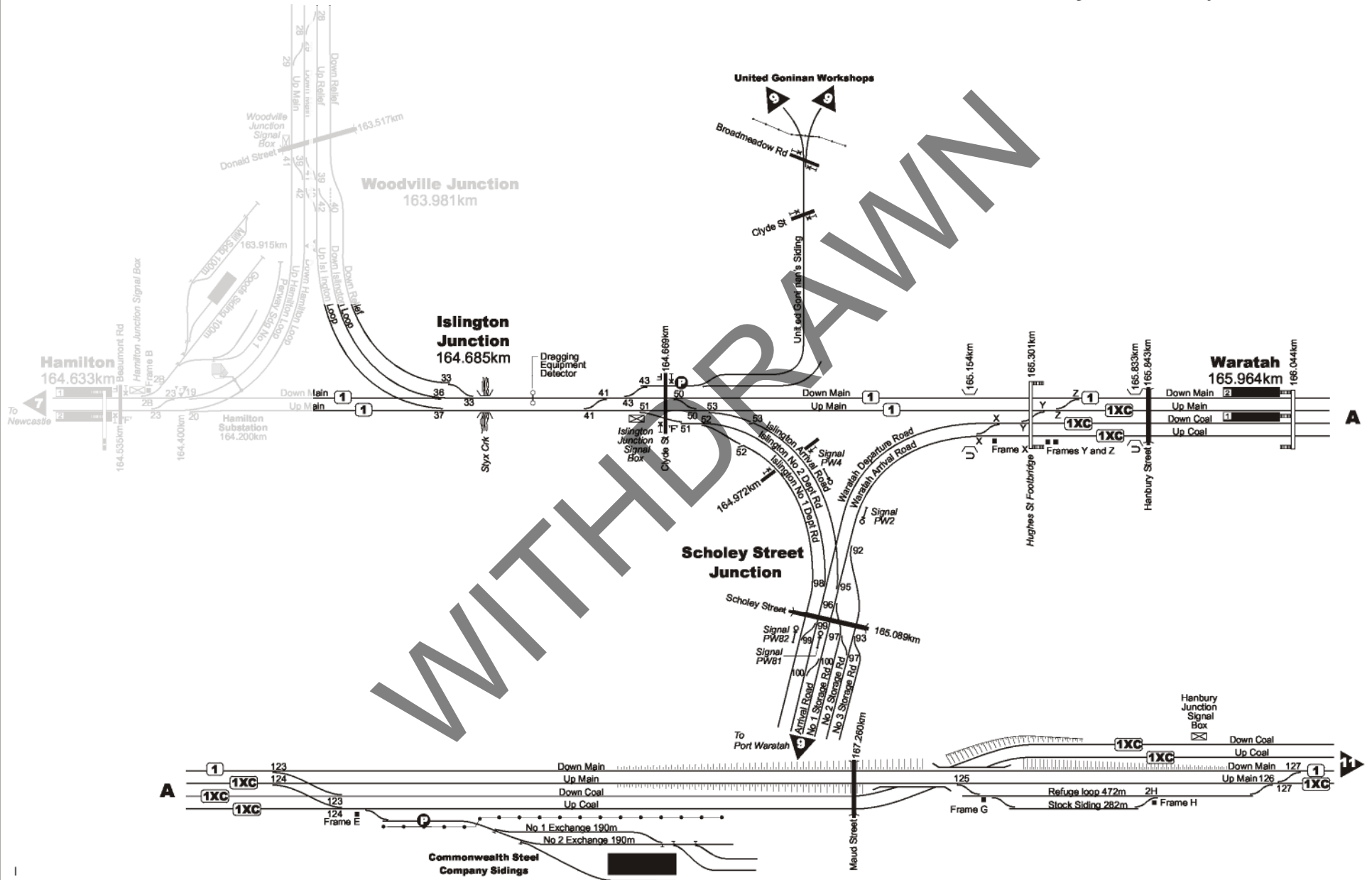


**** Note: DOWN Main runs from Newcastle to Hamilton and UP Main runs from Hamilton to Newcastle.**

Point and signals controlled from Broadmeadow Control Centre

NORTH 7

TRACK DIAGRAM - Woodville Junction to Hanbury Junction (163km to 168km)

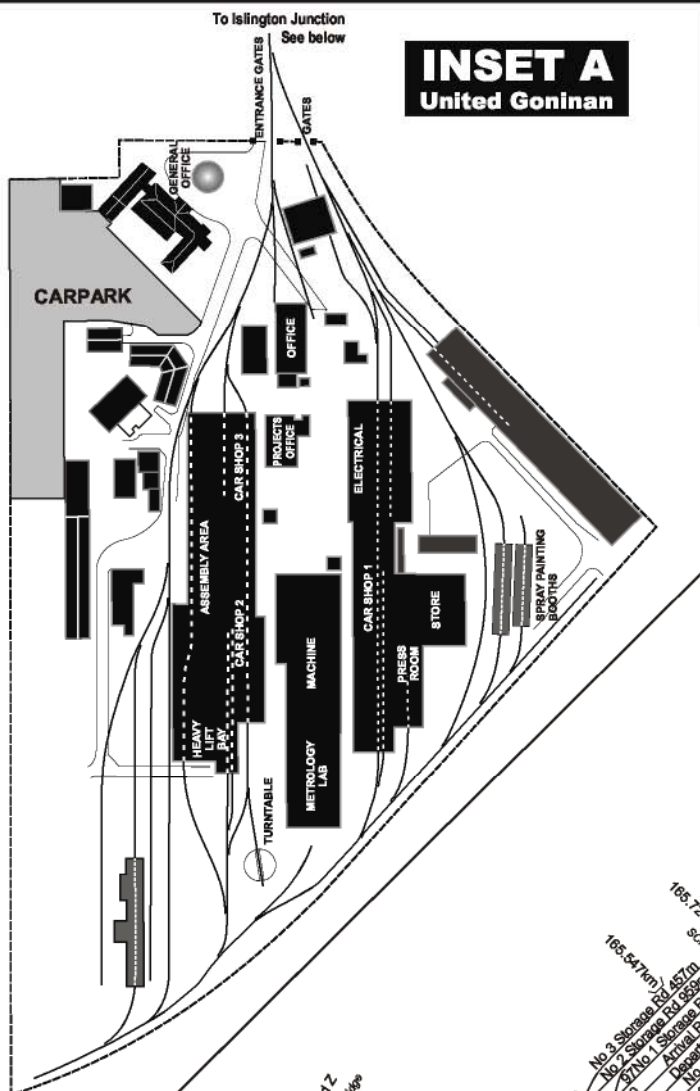


WITHDRAWN

NORTH 8

TRACK DIAGRAM - Port Waratah and Bullock Island

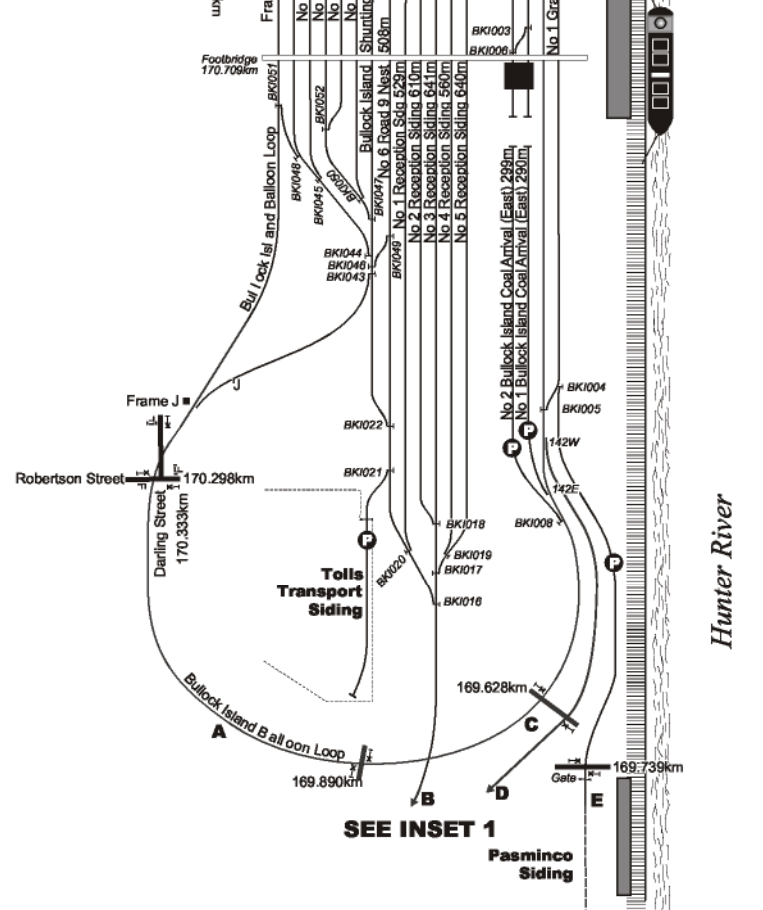
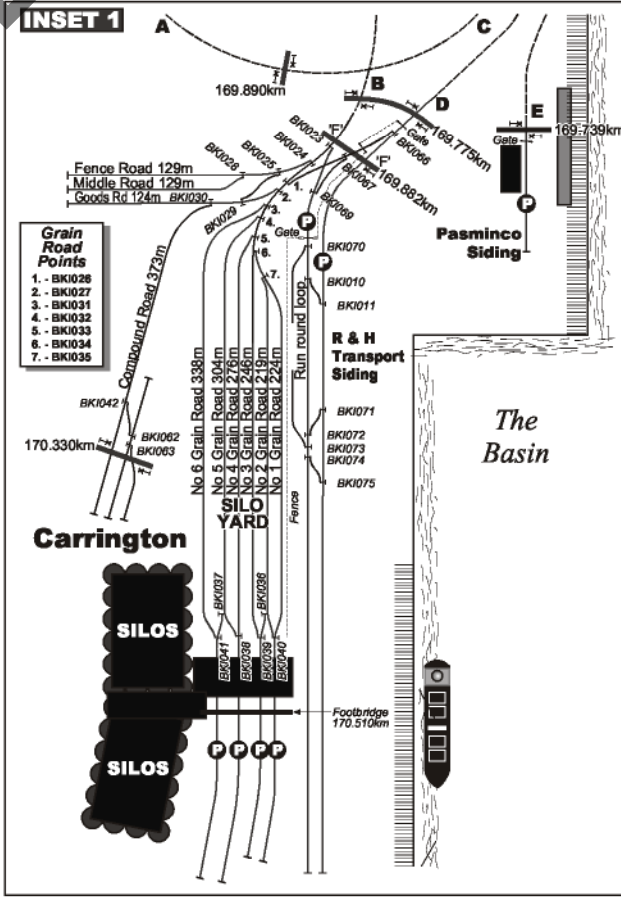
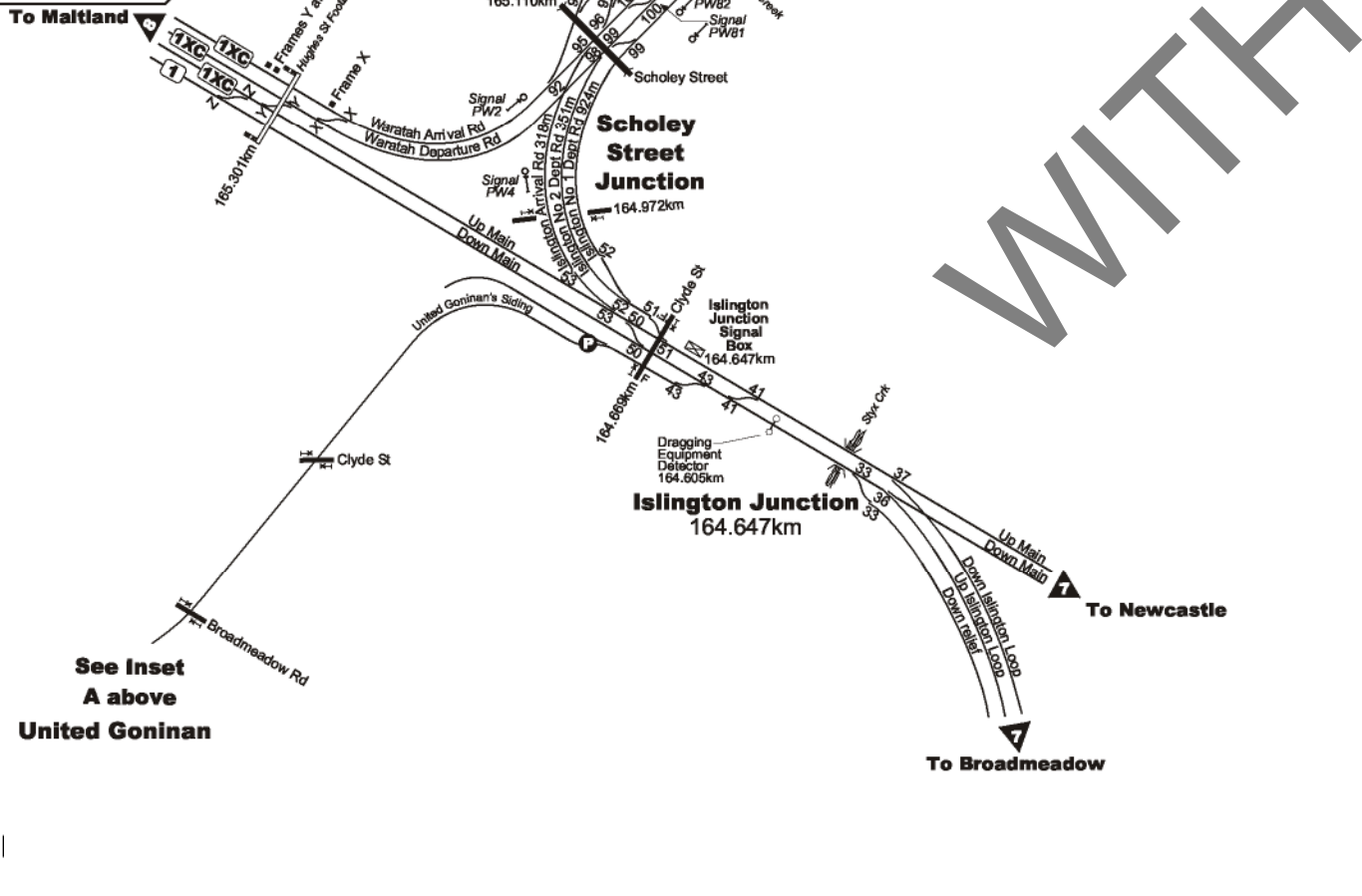
INSET A United Goninan



Morandoo



Bullock Island



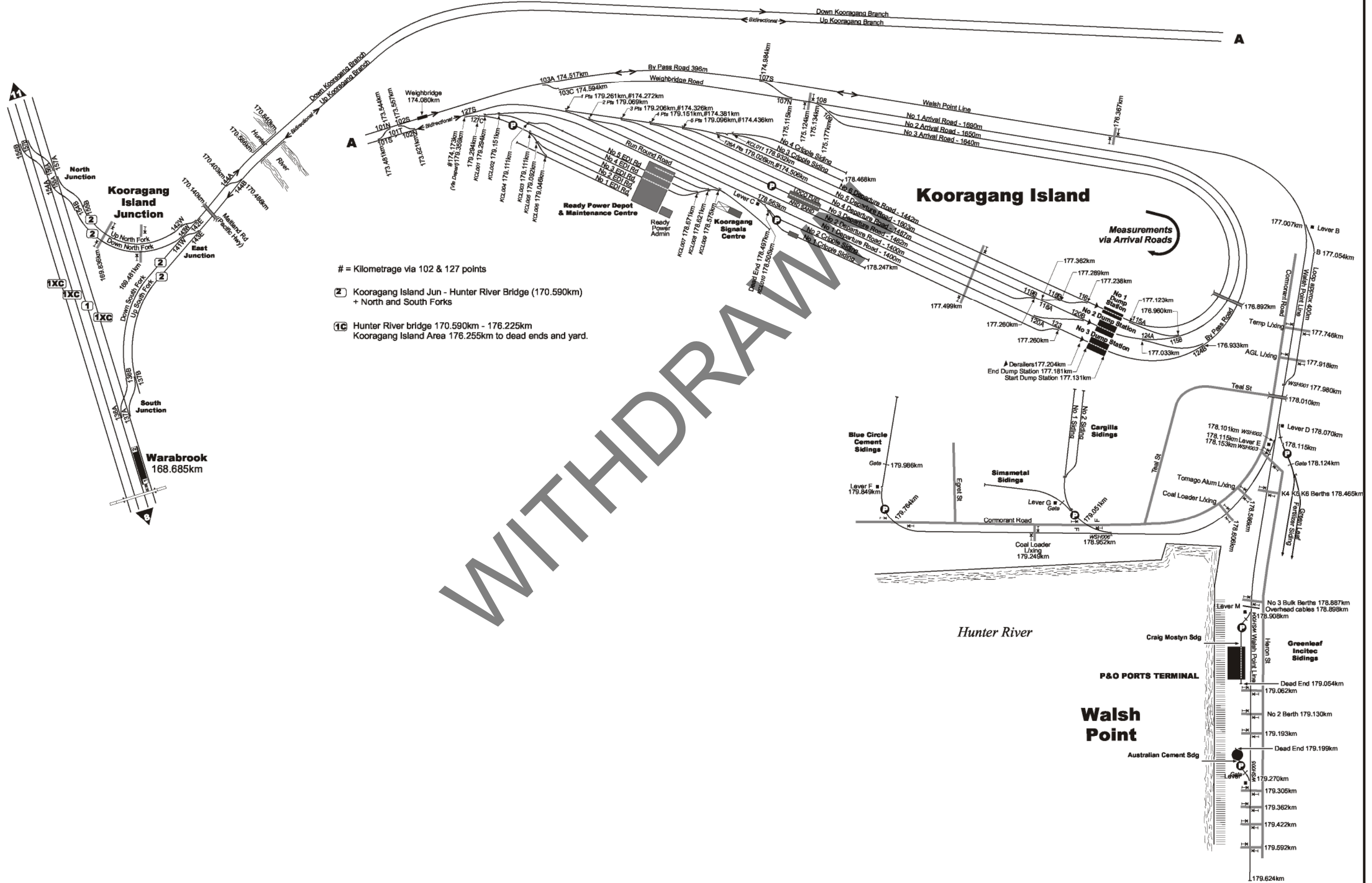
Hunter River

Hunter River

WITHDRAWN

TRACK DIAGRAM - Kooragang Island and Walsh Point

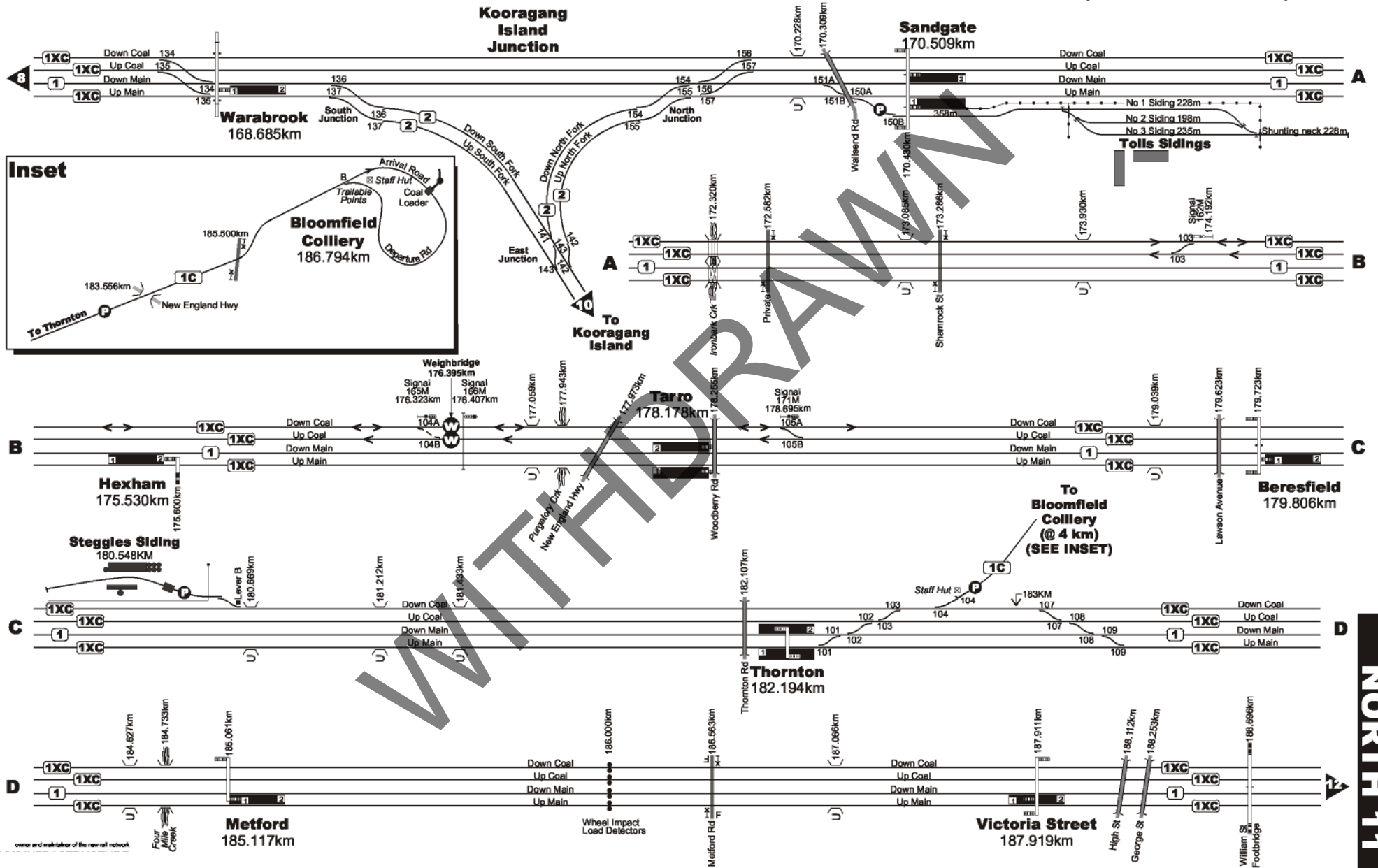
NORTH 10



- # = Kilometrage via 102 & 127 points
- ② Kooragang Island Jun - Hunter River Bridge (170.590km) + North and South Forks
- ①c Hunter River bridge 170.590km - 176.225km Kooragang Island Area 176.255km to dead ends and yard.

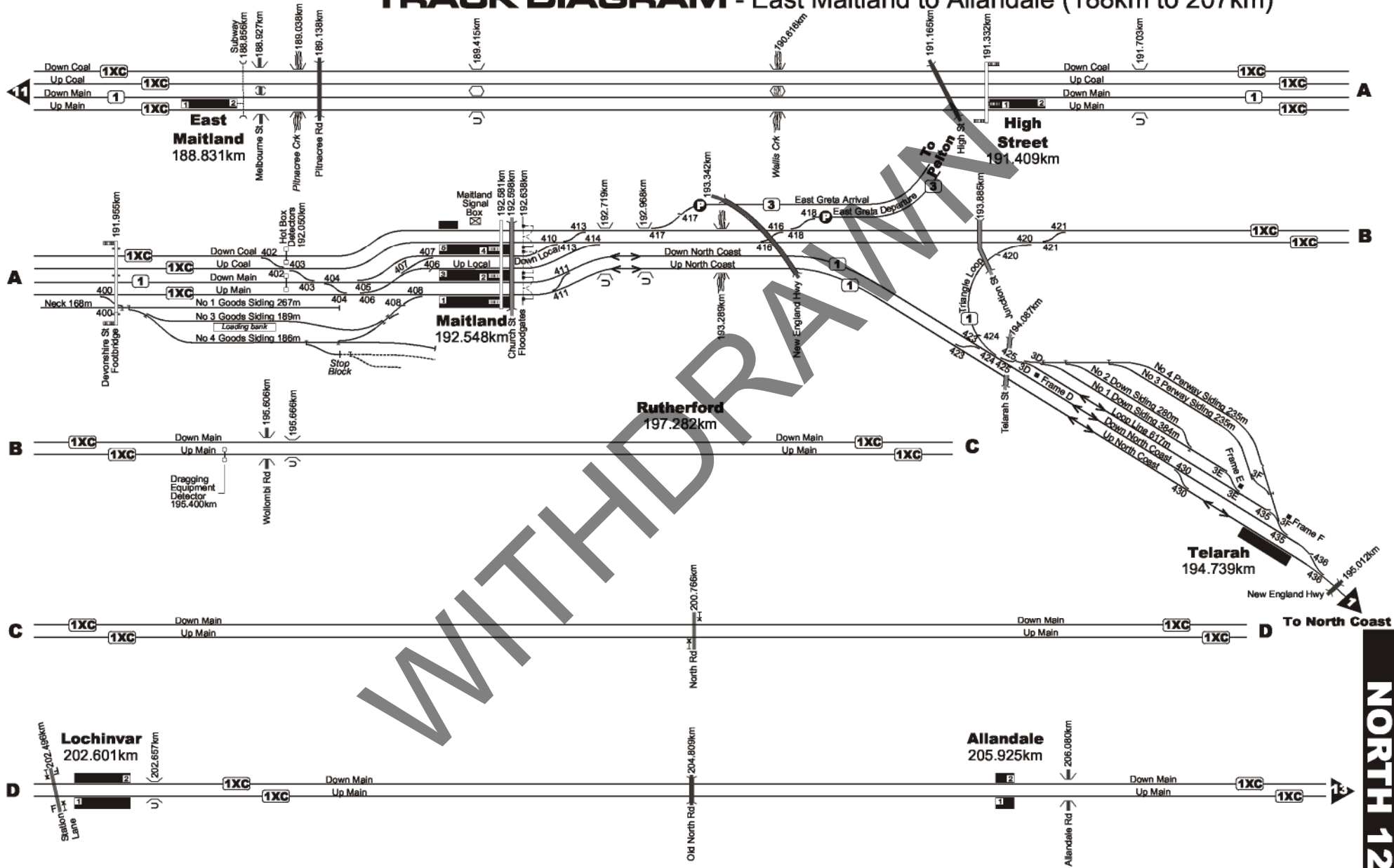
WITHDRAWN

TRACK DIAGRAM - Warabrook to Victoria Street (168km to 188km)



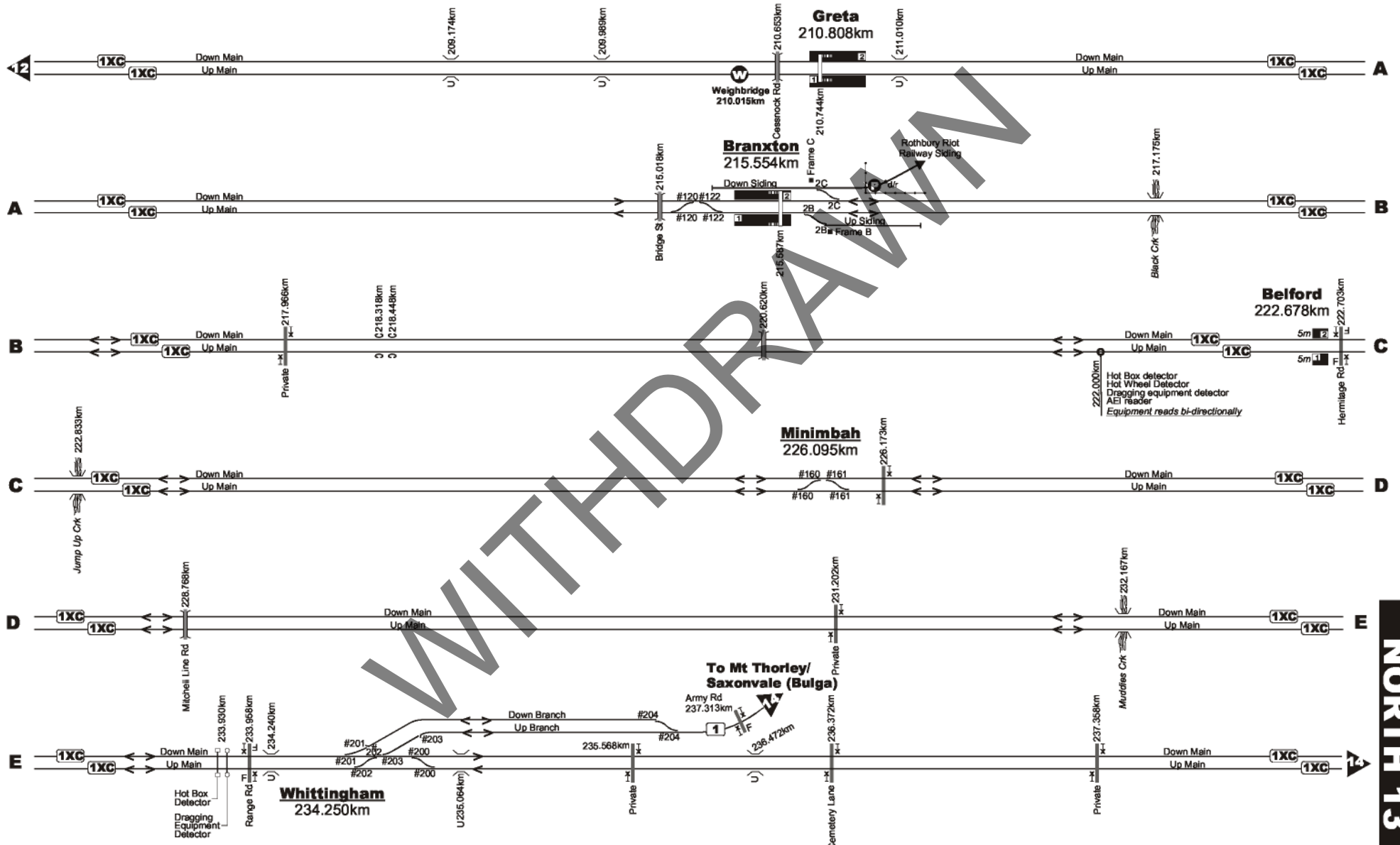
NORTH 11

TRACK DIAGRAM - East Maitland to Allandale (188km to 207km)



NORTH 12

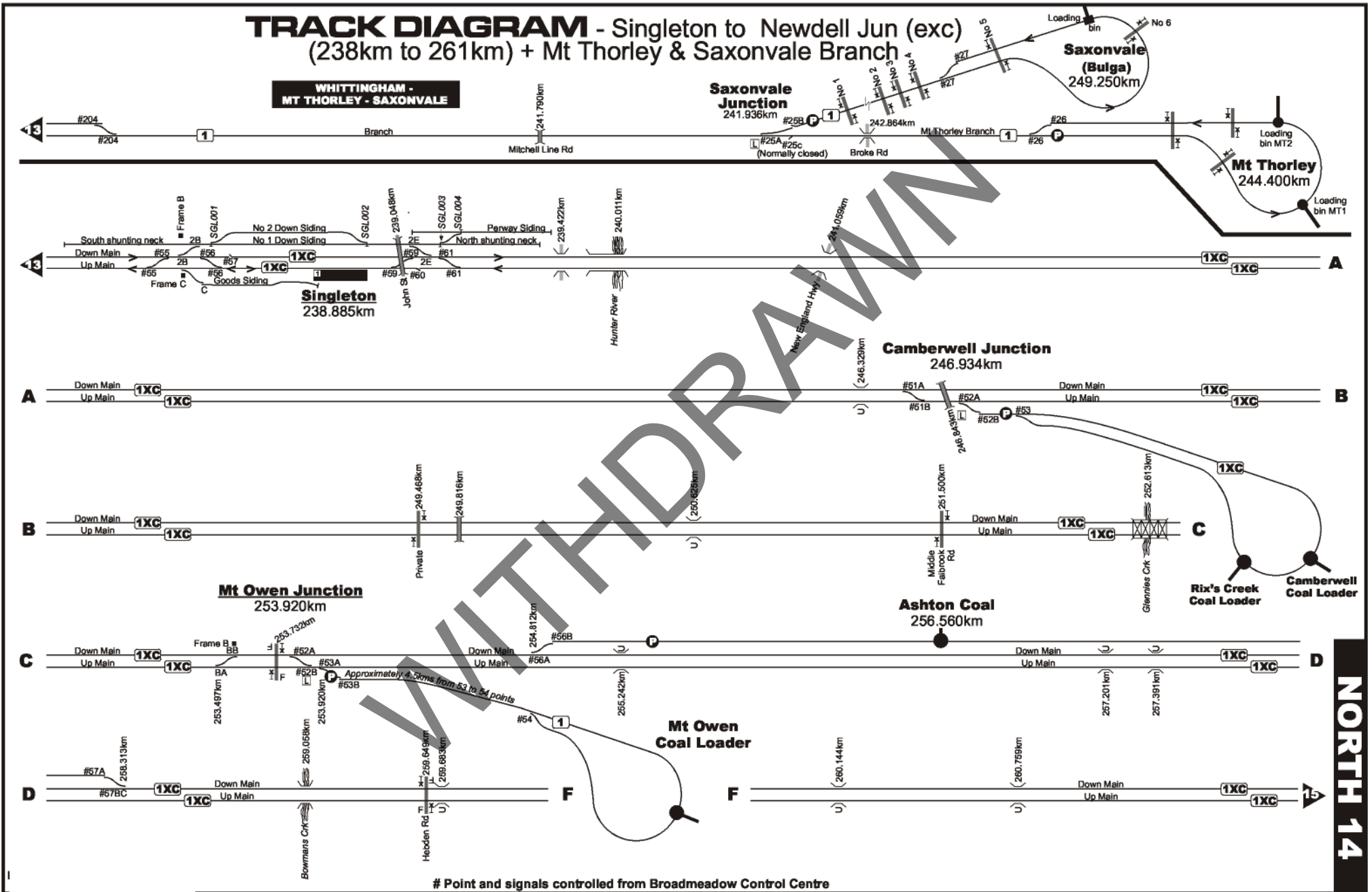
TRACK DIAGRAM - Greta to Whittingham (207km to 238km)



Point and signals controlled from Broadmeadow Control Centre

NORTH 13

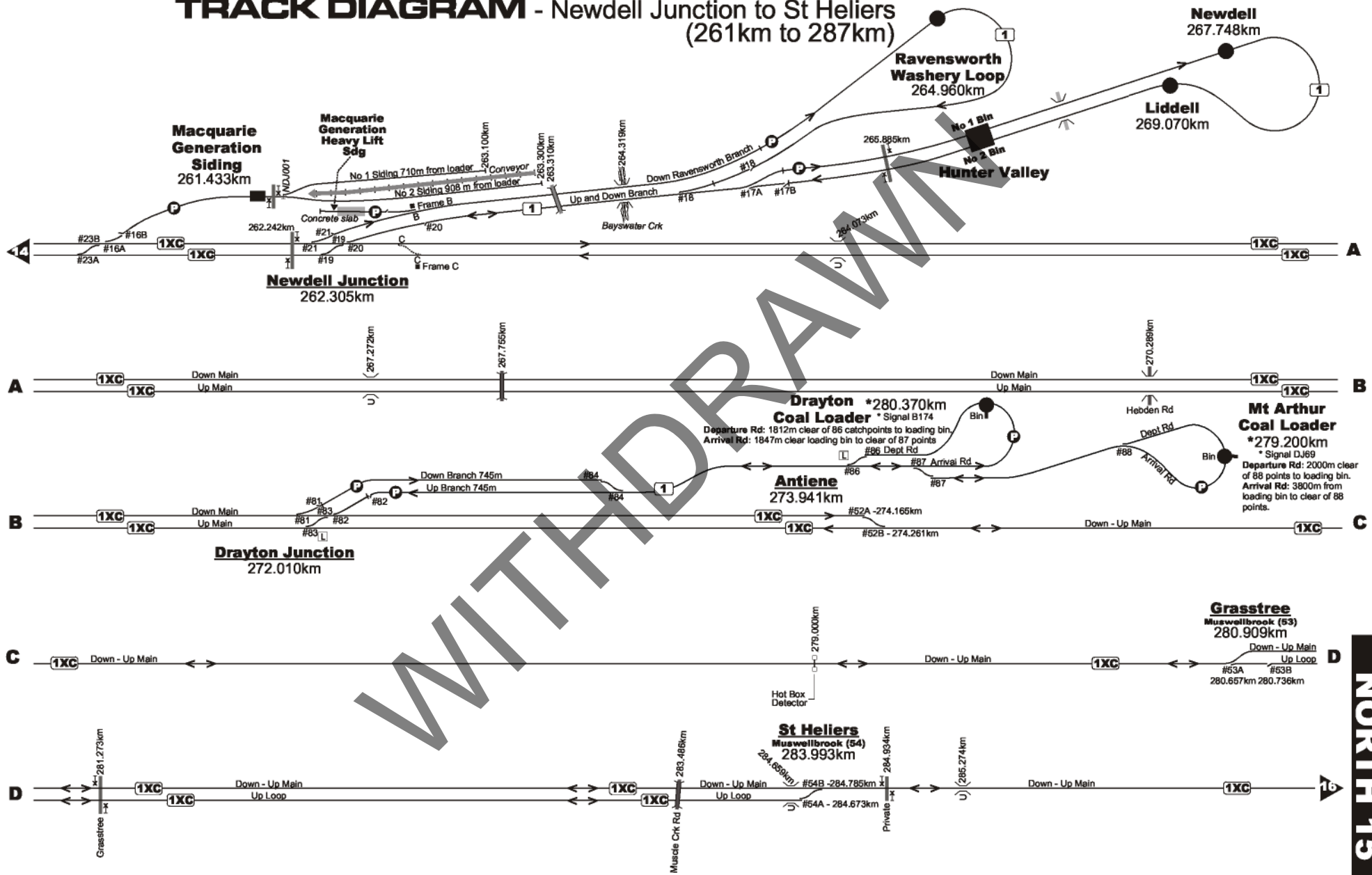
TRACK DIAGRAM - Singleton to Newdell Jun (exc) (238km to 261km) + Mt Thorley & Saxonvale Branch



Point and signals controlled from Broadmeadow Control Centre

NORTH 14

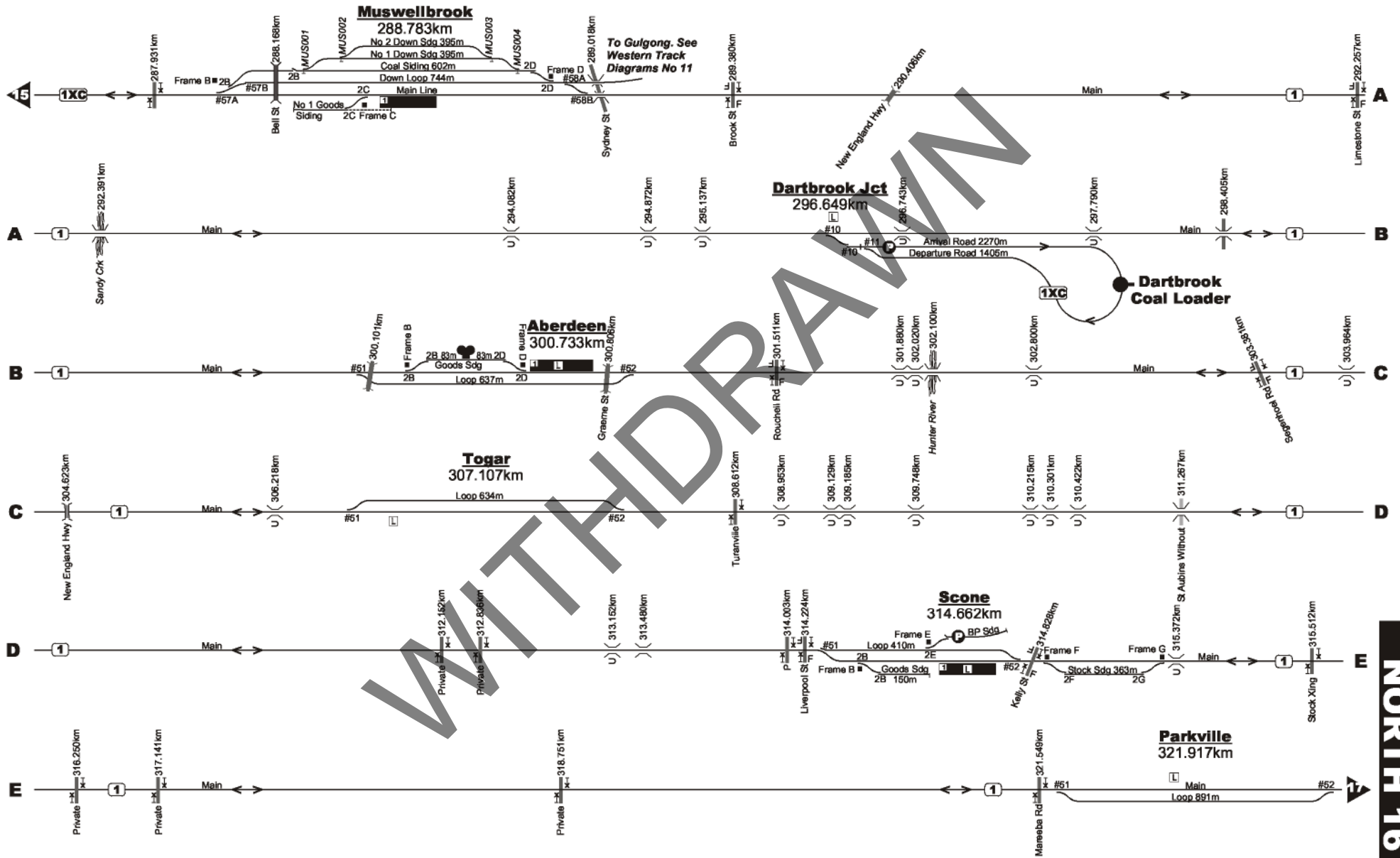
TRACK DIAGRAM - Newdell Junction to St Heliers (261km to 287km)



Point and signals controlled from Broadmeadow Control Centre

NORTH 15


TRACK DIAGRAM - Muswellbrook to Parkville (287km to 322km)



Point and signals controlled from Broadmeadow Control Centre

NORTH 16

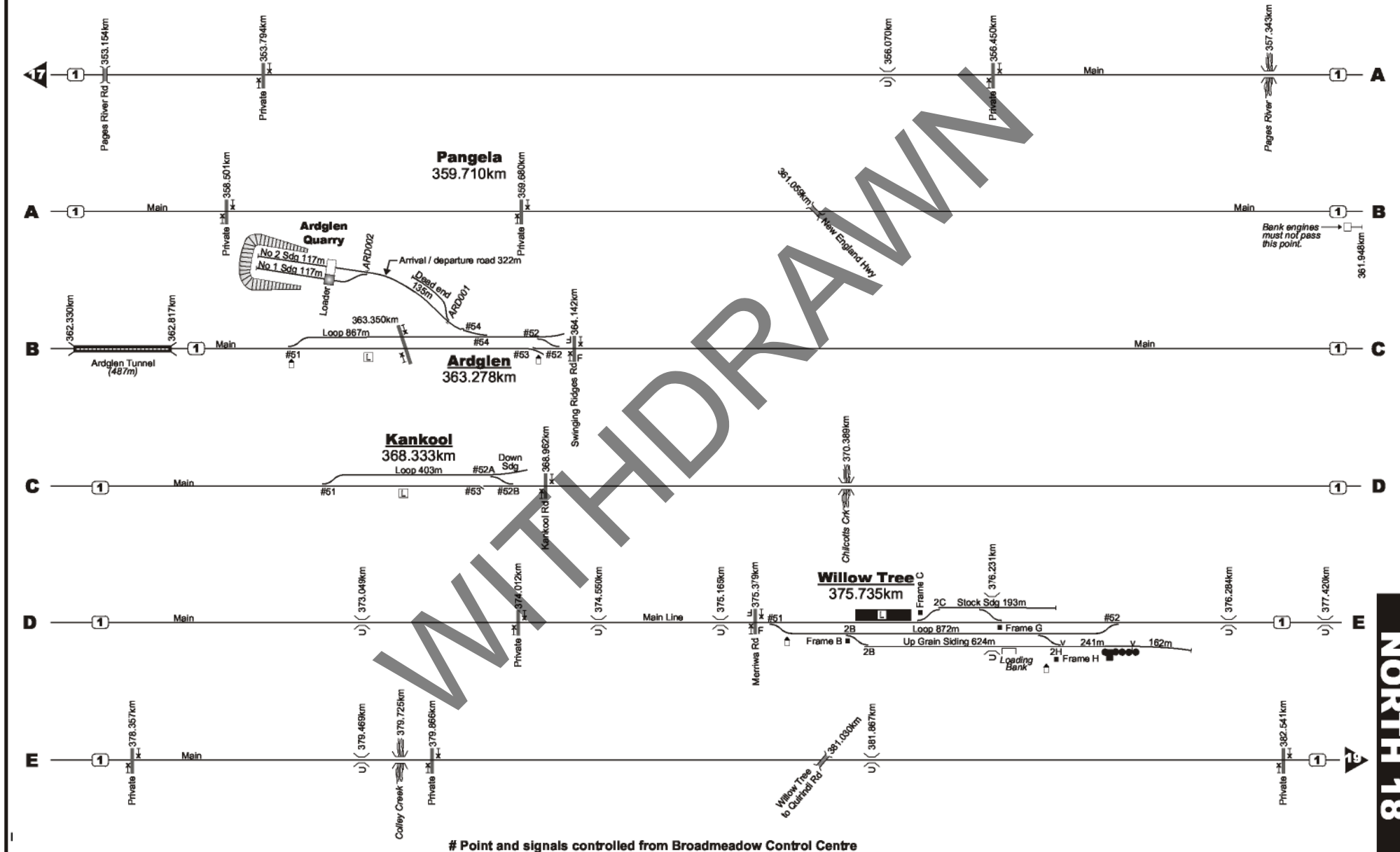
TRACK DIAGRAM - Murulla to Murrurundi (322km to 353km)



Point and signals controlled from Broadmeadow Control Centre

NORTH 17

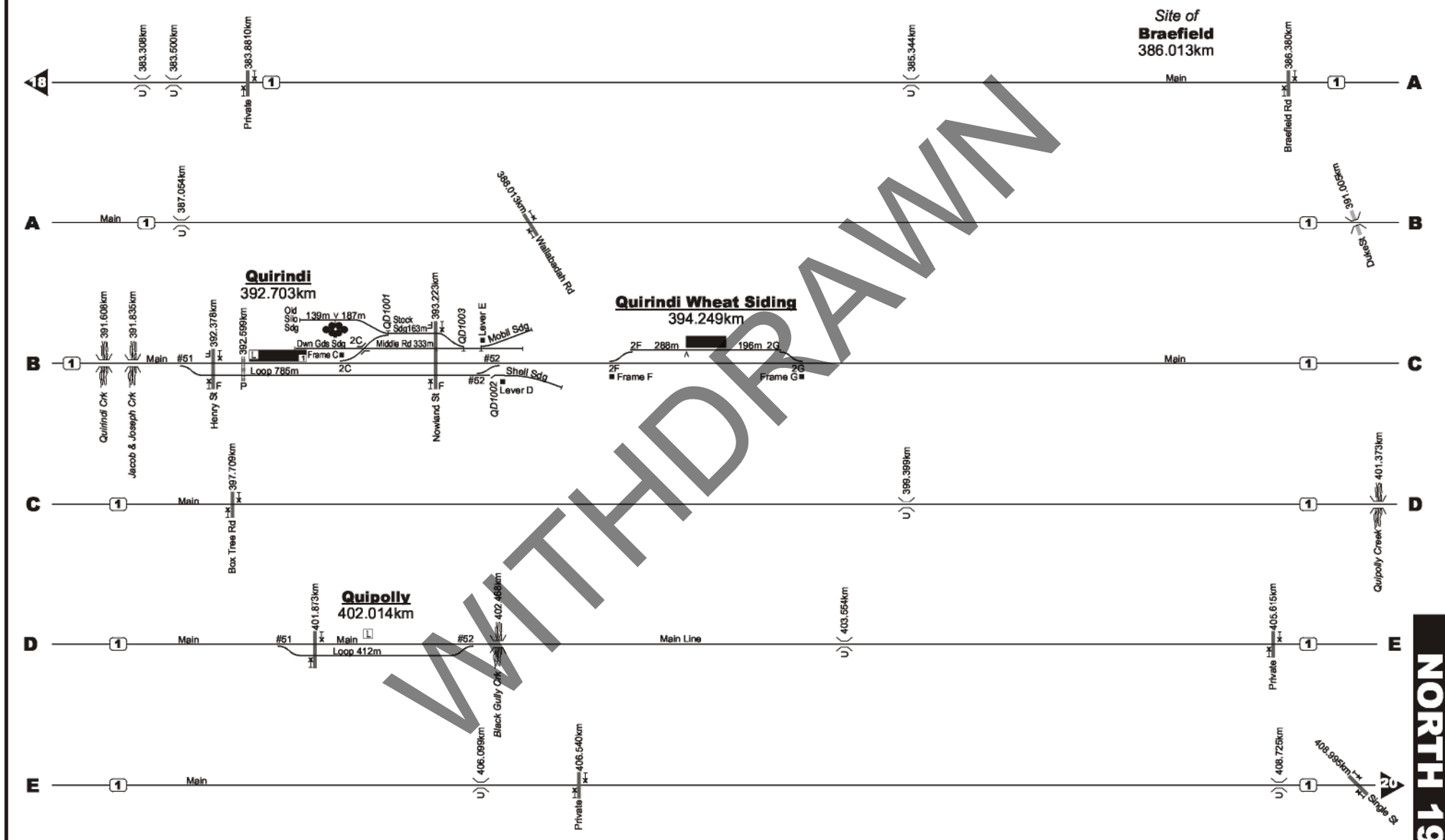
TRACK DIAGRAM - Murrurundi (excl.) To Willow Tree (353km to 383km)



Point and signals controlled from Broadmeadow Control Centre

NORTH 18

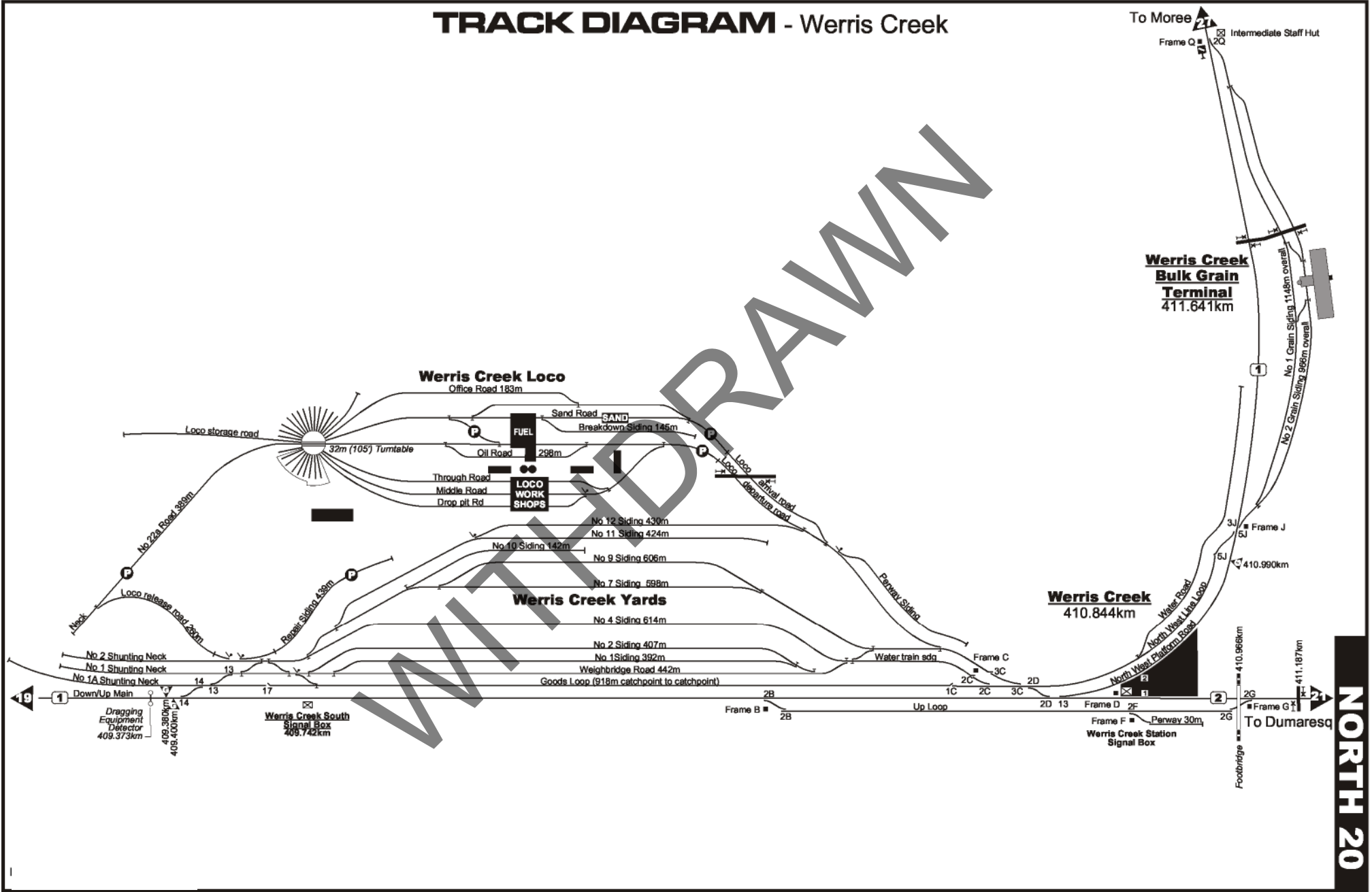
TRACK DIAGRAM - Braefield to Quipolly (383km to 409km)



Point and signals controlled from Broadmeadow Control Centre

NORTH 19

TRACK DIAGRAM - Werris Creek



To Moree
Frame Q 12Q Intermediate Staff Hut

Werris Creek Bulk Grain Terminal
411.641km

Werris Creek Loco
Office Road 183m

Werris Creek Yards

Werris Creek
410.844km

Werris Creek Station
Signal Box

Werris Creek South
Signal Box

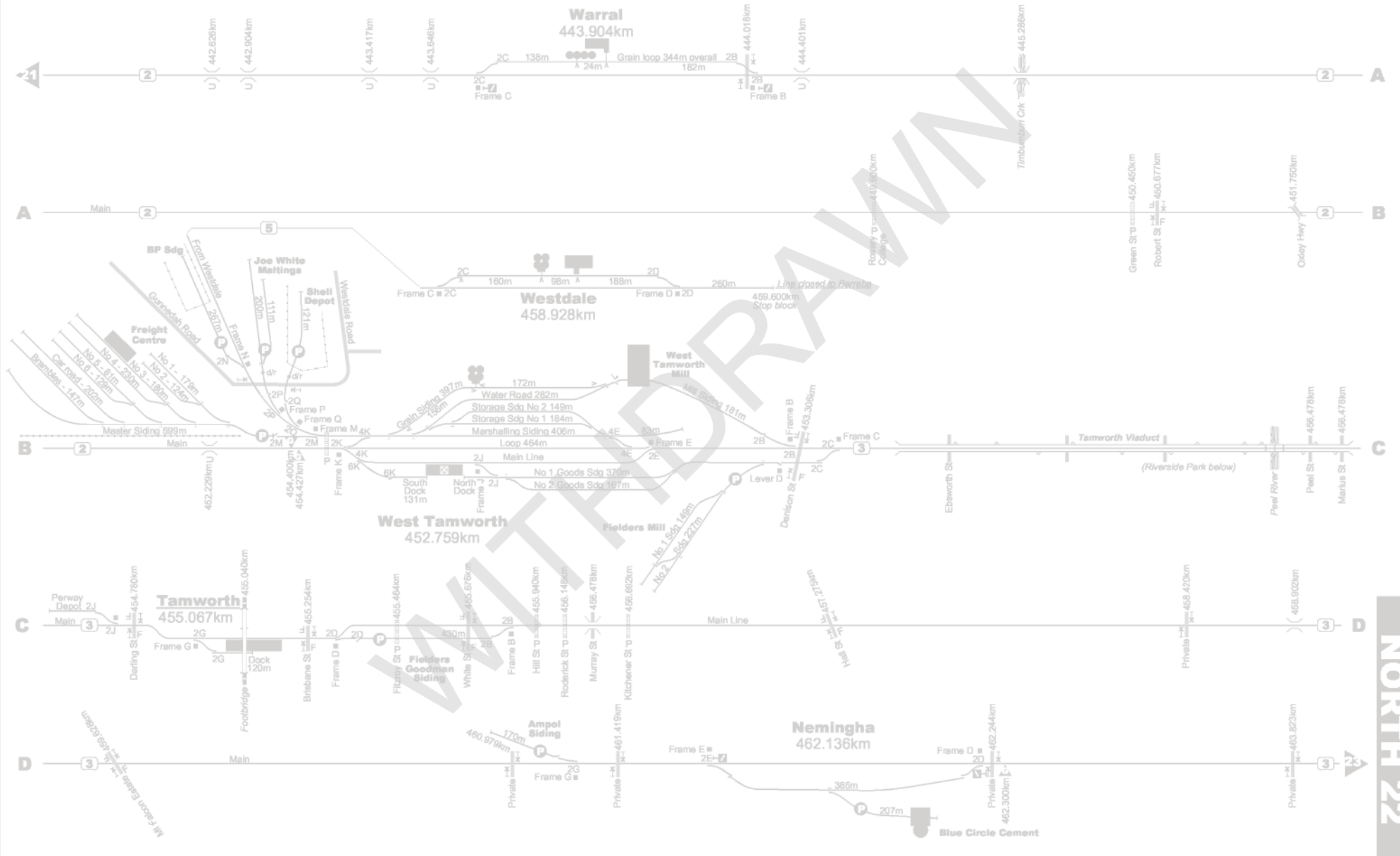
NORTH 20

TRACK DIAGRAM - Kilometrage 411km to 442km



NORTH 21

TRACK DIAGRAM - Warral to Nemingha (442km to 464km)

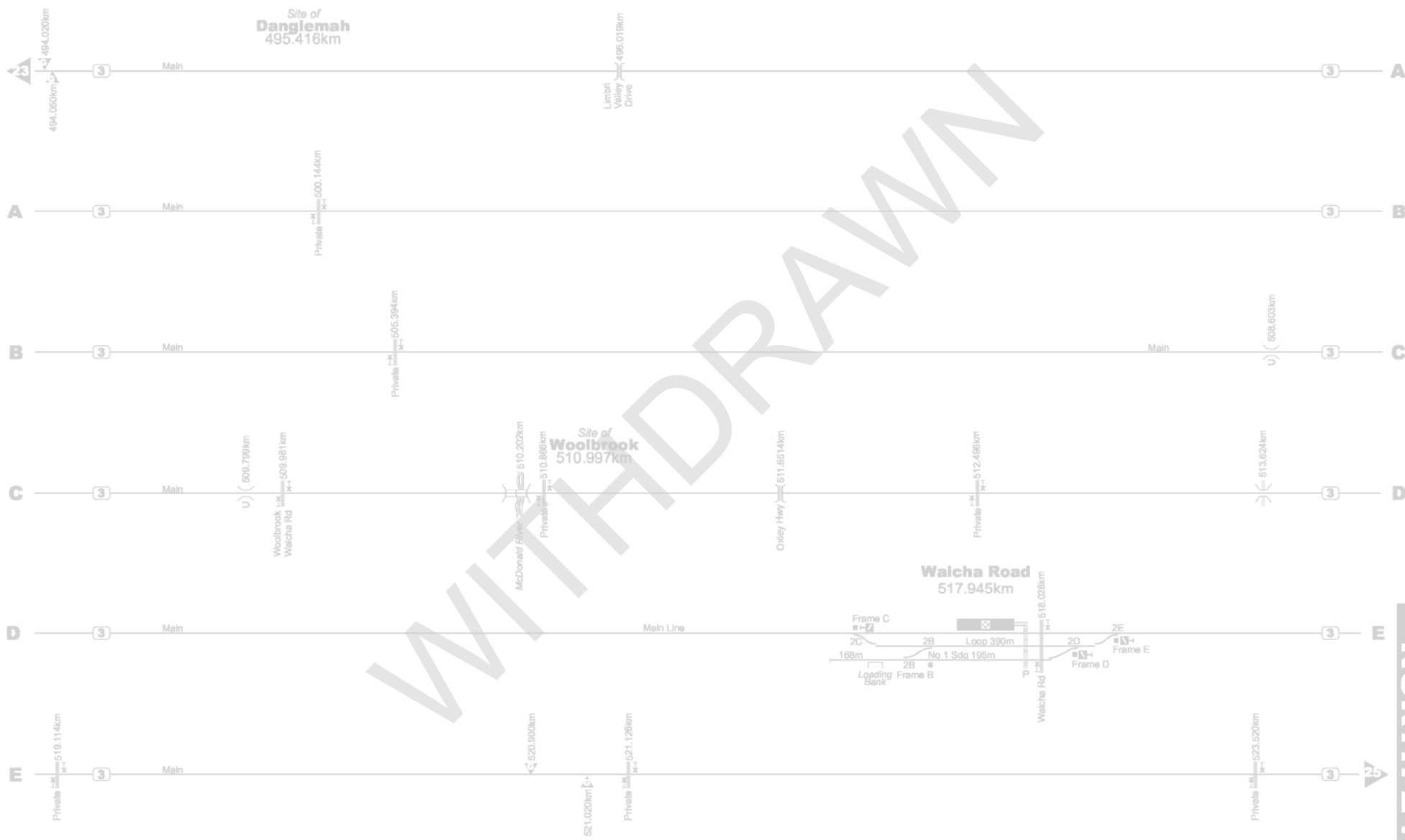


TRACK DIAGRAM - Kootingal - (464km to 494km)



NORTH 23

TRACK DIAGRAM - Walcha Road - (494km to 524km)



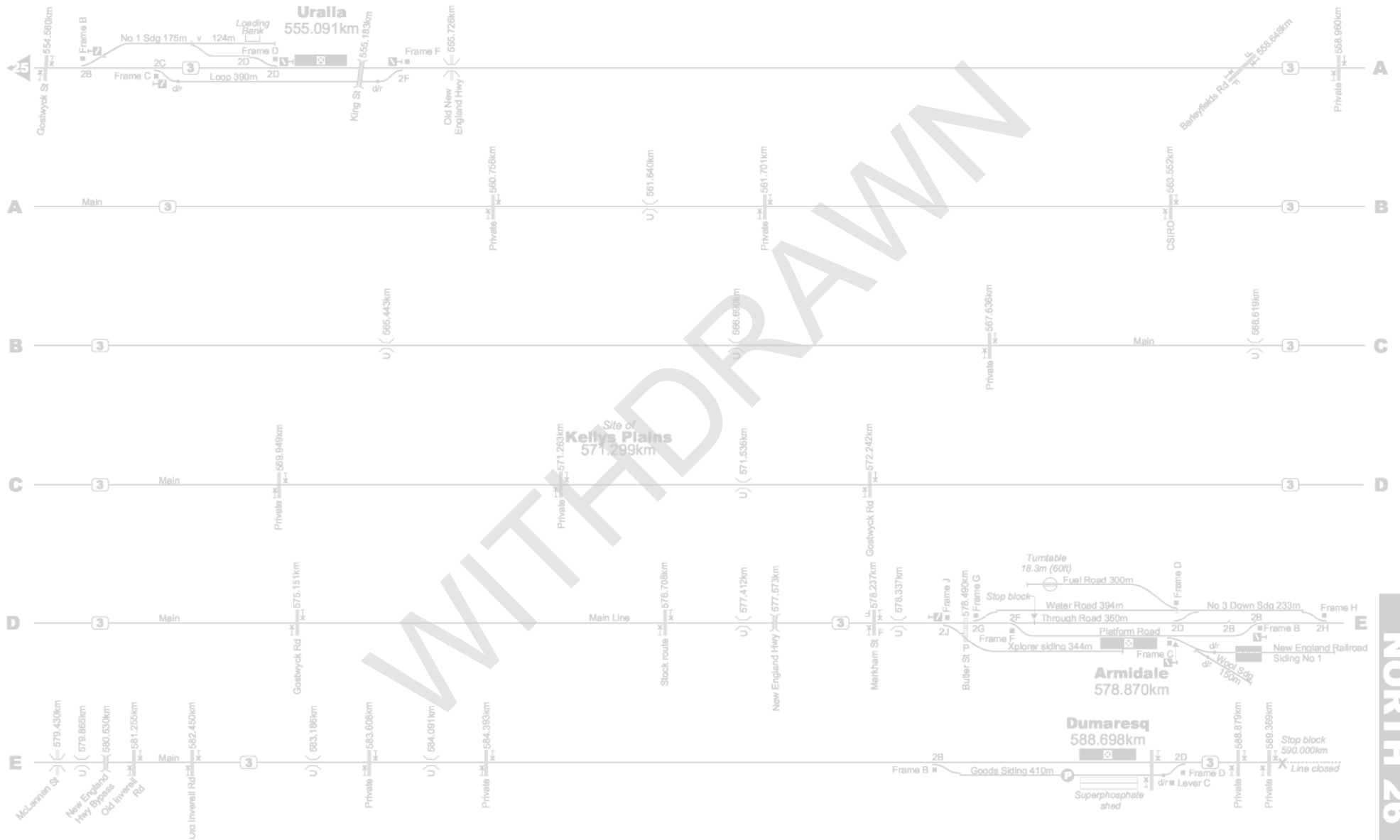
NORTH 24

TRACK DIAGRAM - 524km - 554km



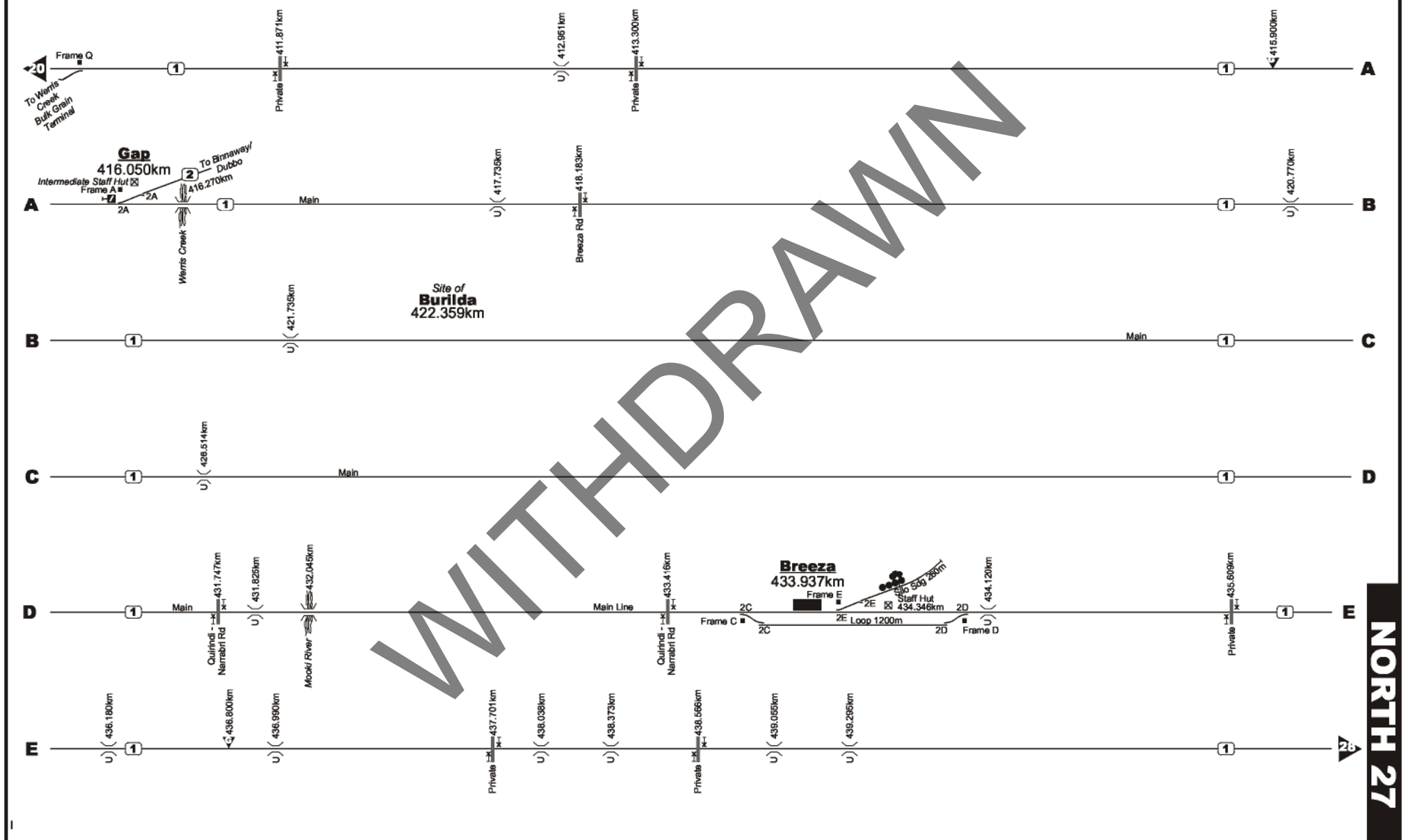
NORTH 25

TRACK DIAGRAM - Uralla to Dumaresq (554km to 590km)




NORTH 26

TRACK DIAGRAM - Werris Creek (excl) to Breeza (411km to 441km)



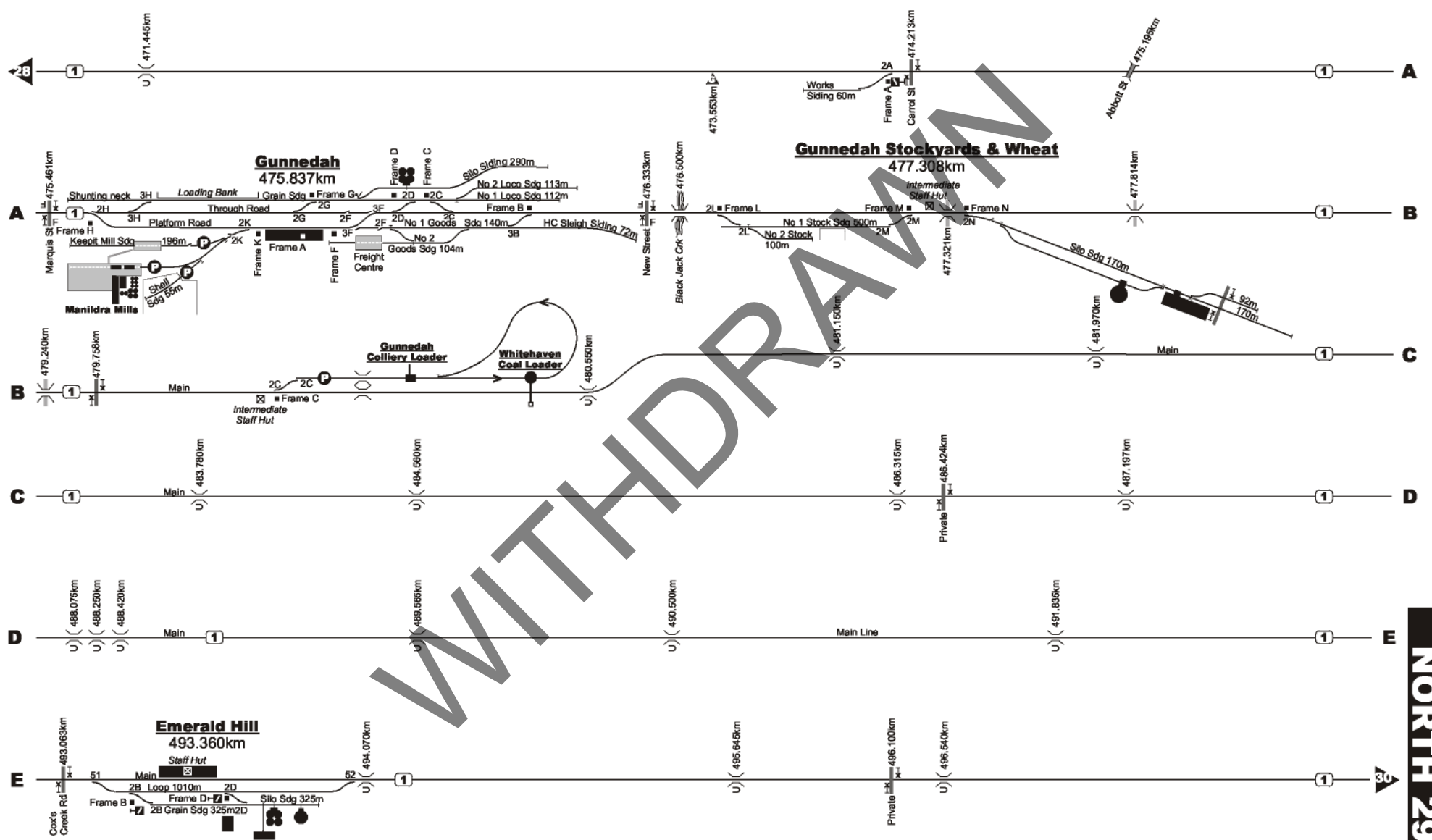
NORTH 27

TRACK DIAGRAM - Nea to Curlewis (441km to 471km)




NORTH 28

TRACK DIAGRAM - Gunnedah to Emerald Hill (471km to 498km)



WITHDRAWN

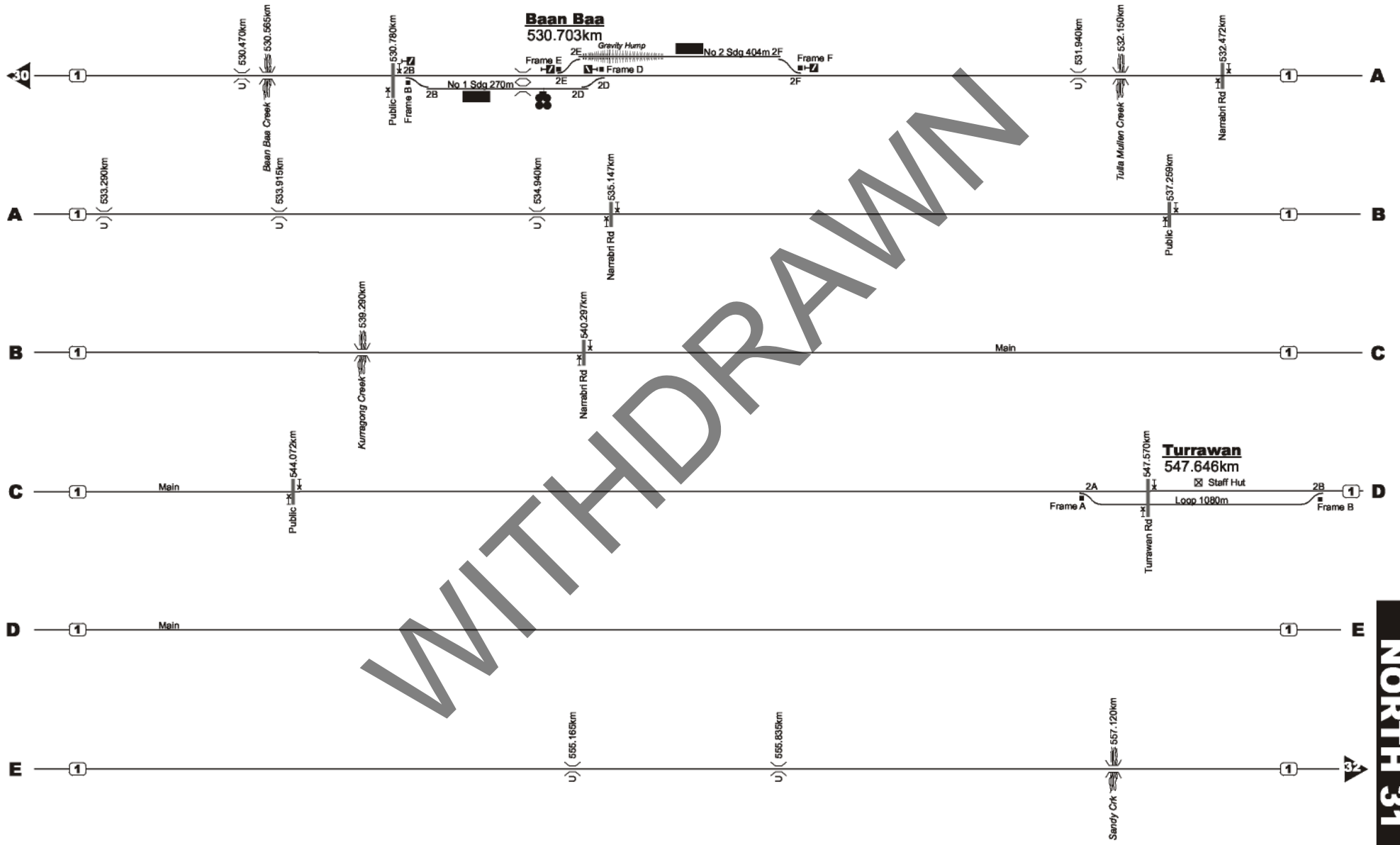
TRACK DIAGRAM - Boggabri (498km to 530km)



WITHDRAWN

NORTH 30

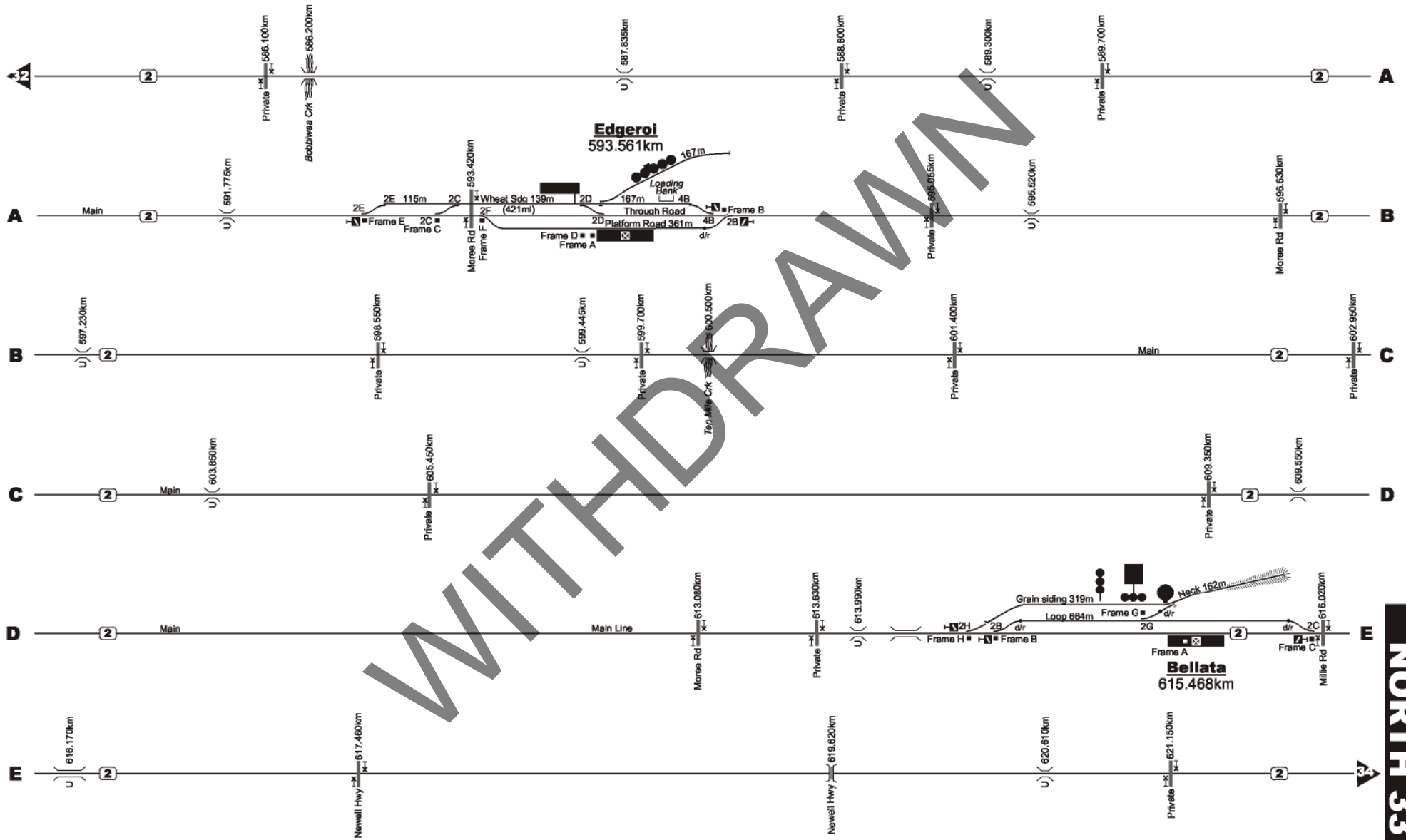
TRACK DIAGRAM - Baan Baa to Turrawan (530km to 558km)



WITHDRAWN

NORTH 31

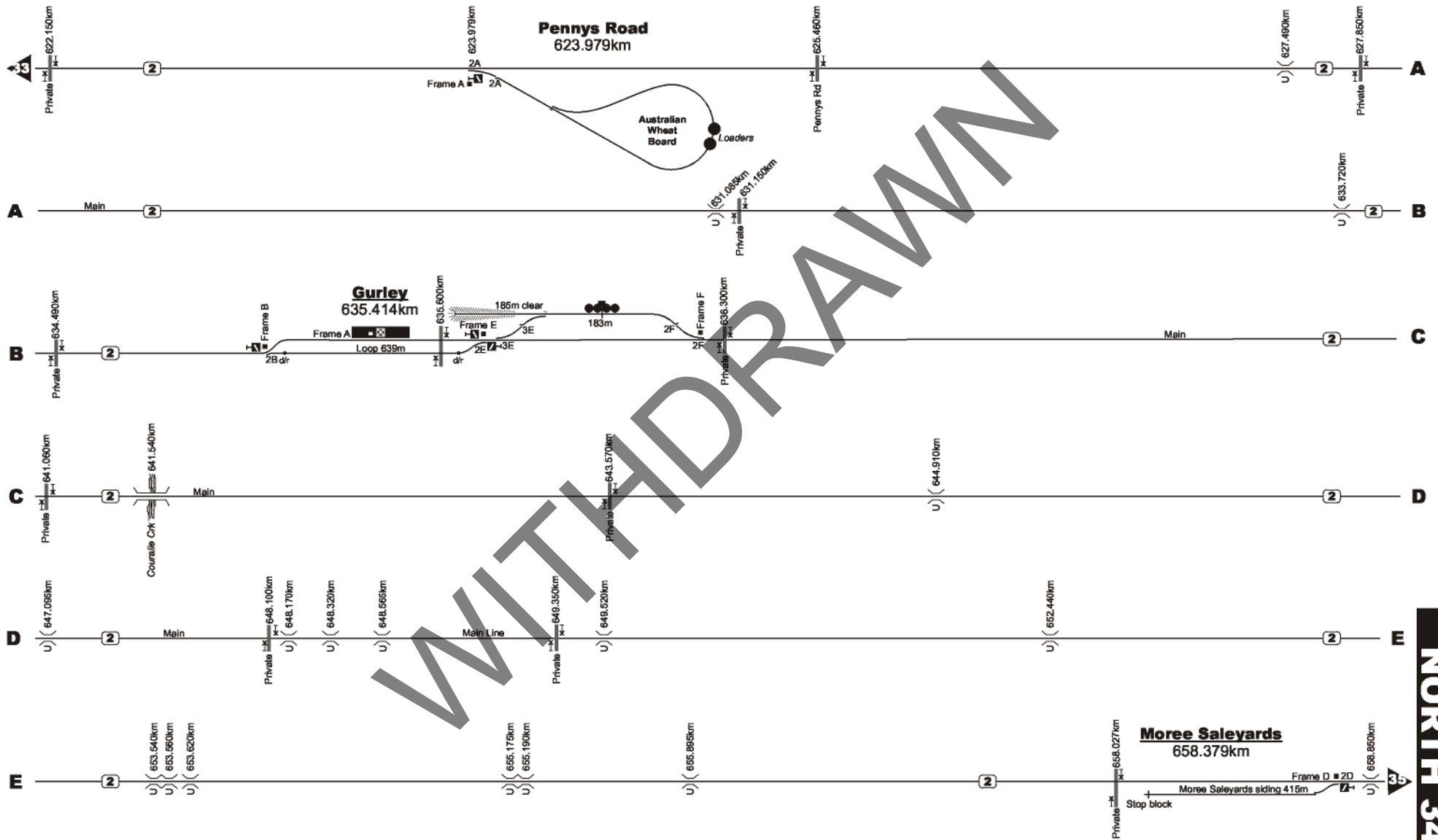
TRACK DIAGRAM - Edgeroi to Bellata (585km to 622km)



WITHDRAWN

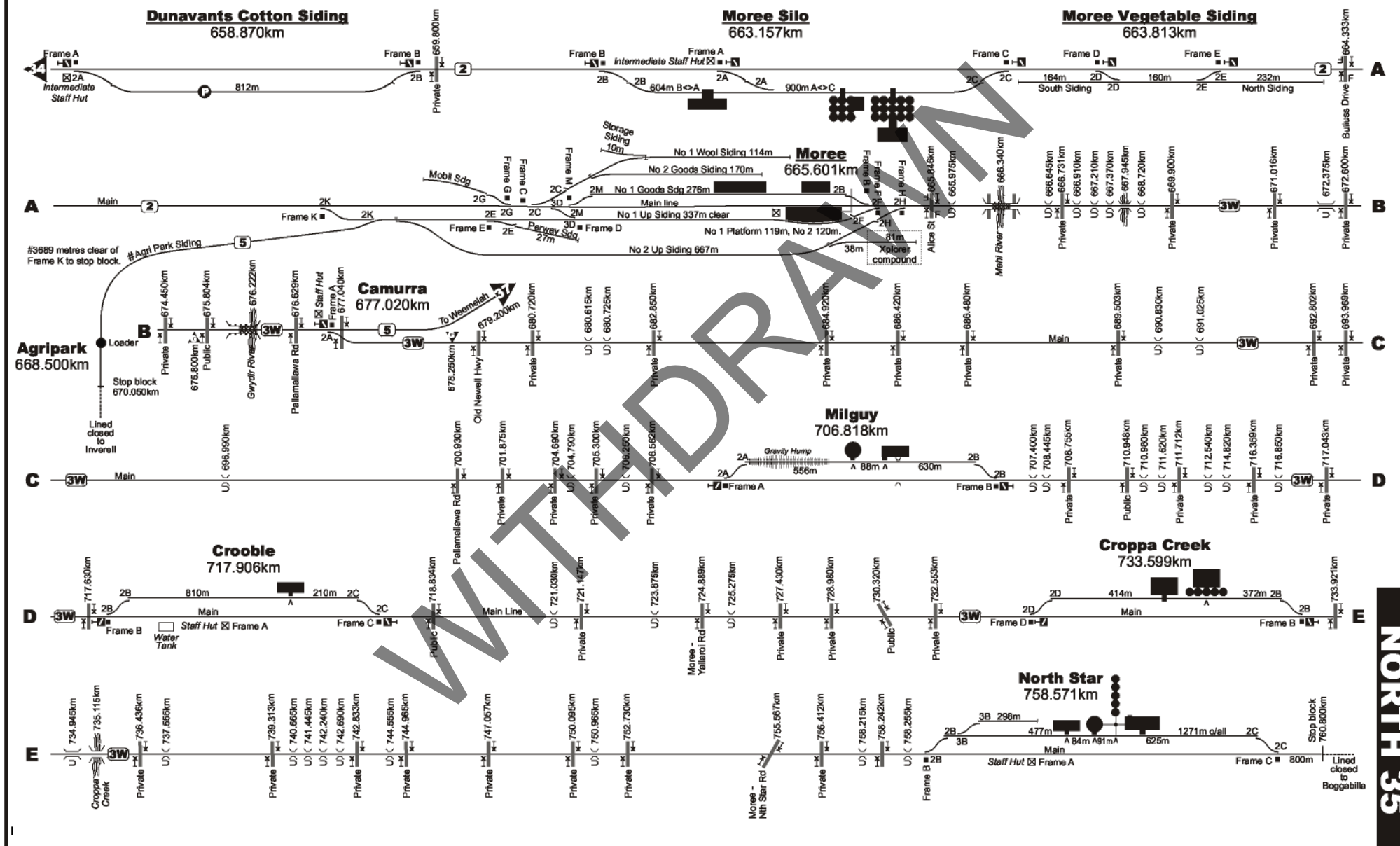
NORTH 33

TRACK DIAGRAM - Gurley to Moree Saleyards (622km to 659km)



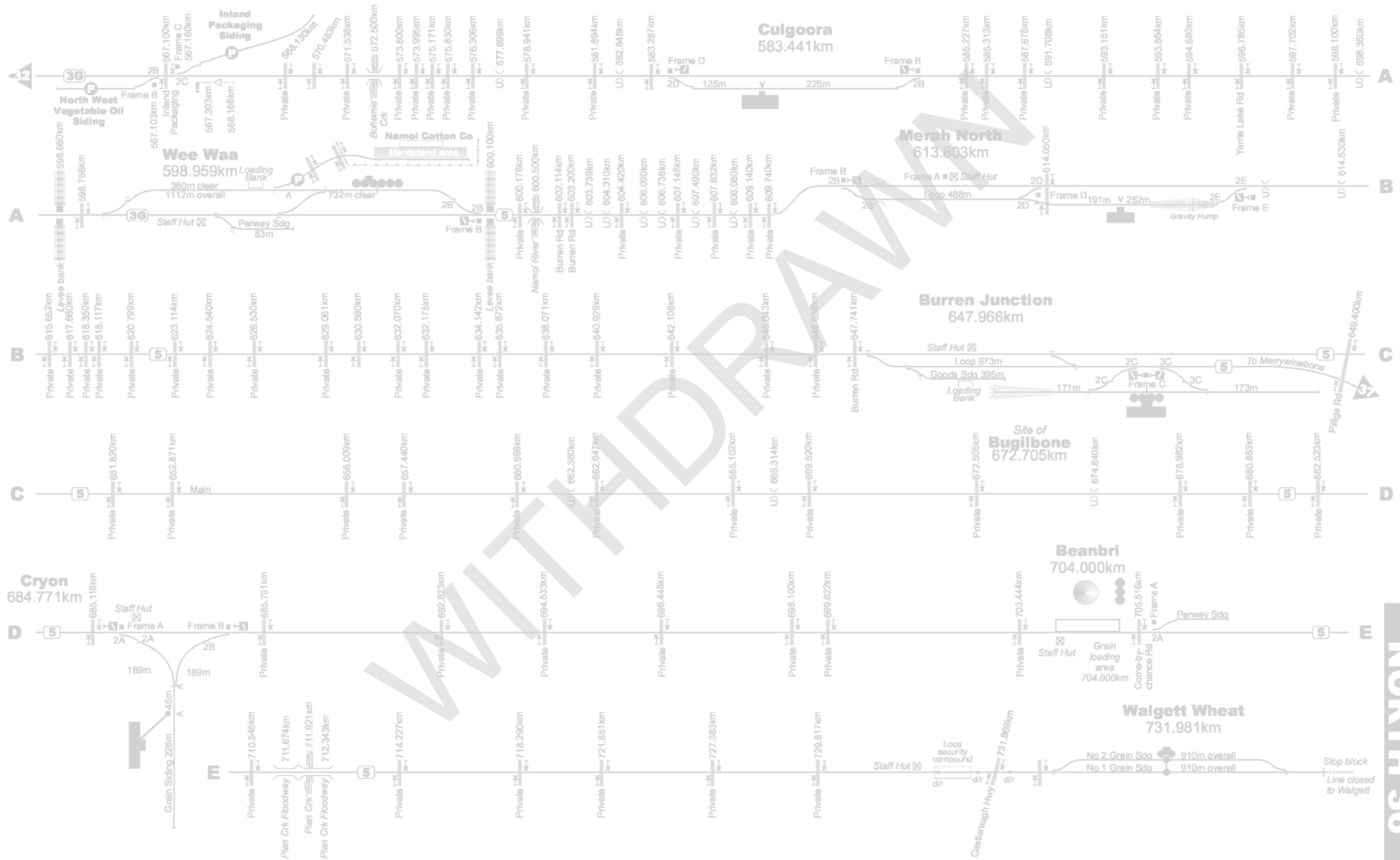
NORTH 34

TRACK DIAGRAM - Moree to North Star (658km to 758km)



NORTH 35

TRACK DIAGRAM - Culgoora to Walgett Wheat (657km to 732km)



NORTH 36

TRACK DIAGRAM - Burren Junction (excl) to Merrywinebone (648km to 700km)



TRACK DIAGRAM - Camurra (excl) to Weemelah (676km to 762km)

