



Allens Arthur Robinson




Amendment and Restatement Deed –
Interstate Infrastructure Lease

Public Transport Victoria
Australian Rail Track Corporation Ltd

Allens Arthur Robinson
Level 27
530 Collins Street
Melbourne VIC 3000 Australia
Tel +61 3 9614 1011
Fax +61 3 9614 4661
www.aar.com.au

Table of Contents

1. Definitions and interpretation	1
2. Effective Date	1
3. Amendment and restatement of the Interstate Infrastructure Lease	2
4. Counterparts	2
5. Governing law and jurisdiction	2
Schedule	4
Amended and Restated Interstate Infrastructure Lease	4



Amendment and Restatement Deed –
Interstate Infrastructure Lease

Allens Arthur Robinson 

Date	26 March 2012
Parties	
1.	Public Transport Development Authority , a body corporate established under the <i>Transport Integration Act 2010</i> (Vic) of Level 8, 575 Bourke Street, Melbourne, Victoria 3000 (<i>PTV</i>).
2.	Australian Rail Track Corporation Ltd (ABN 75 081 455 754), of ARTC Building, off Sir Donald Bradman Drive, Passenger Rail Terminal Road, Mile End, South Australia, 5031 (<i>ARTC</i>).
Recitals	
A	The Director of Public Transport under the <i>Transport Integration Act 2010</i> (Vic) (the <i>Director</i>) and ARTC are parties to the Interstate Infrastructure Lease dated 20 October 2000, as amended and restated by the Deed of Amendment and Restatement dated 29 May 2008 and amended by the Interstate Infrastructure Lease Amendment Deed dated 10 June 2011 (the <i>Principal Document</i>).
B	PTV has been established under the <i>Transport Integration Act 2010</i> (Vic). PTV will assume many functions currently performed by the Director.
C	The Principal Document will be transferred from the Director to PTV by way of allocation statement under section 242 of the <i>Transport Integration Act 2010</i> (Vic).
D	The parties wish to amend and restate the Principal Document to reflect the assumption of the Director's functions by PTV.

It is agreed as follows.

1. Definitions and interpretation

- (a) Words that are defined in the Principal Document have the same meaning in this Deed as in the Principal Document unless the context requires otherwise.
- (b) Clause 1.2 of the Principal Document applies as if incorporated in this Deed.

2. Effective Date

For the purposes of this Deed, the 'Effective Date' is the relevant date fixed by the Minister under section 241(2) of the *Transport Integration Act 2010* (Vic) for the purposes of the allocation statement referred to in Recital C (which the parties expect, as at the date of this Deed, to be 2 April 2012).

1875 March 25

3. Amendment and restatement of the Interstate Infrastructure Lease


- (a) With effect on and from the Effective Date, the Principal Document is amended and restated as set out in the Schedule to this Deed.
- (b) To avoid doubt:
 - (i) references to 'the date of this Lease' in the Principal Document as amended and restated in the Schedule are references to 20 October 2000; and
 - (ii) where a reference to 'PTV' in the Principal Document as amended and restated in the Schedule relates to any act taken or thing done under the Principal Document prior to the Effective Date, that reference is to be construed as a reference to the Director.

4. Counterparts

This Deed may be executed in any number of counterparts. All counterparts together will be taken to constitute one instrument.

5. Governing law and jurisdiction

This Deed is governed by the laws of Victoria. Each party irrevocably submits to the non-exclusive jurisdiction of courts exercising jurisdiction there in connection with matters concerning this Deed.



Amendment and Restatement Deed –
Interstate Infrastructure Lease

Allens Arthur Robinson



Executed and delivered as a Deed in Melbourne and Adelaide.

Executed as a deed by the Public
Transport Development Authority by
affixing its official seal in the presence of:



Chair Signature

IAN DOBBS

Print Name

Director Signature

MICHAEL S. TAYLOR

Print Name

Executed as a deed in accordance with
section 127 of the *Corporations Act 2001*
(Cth) by Australian Rail Track
Corporation Ltd:

Director Signature

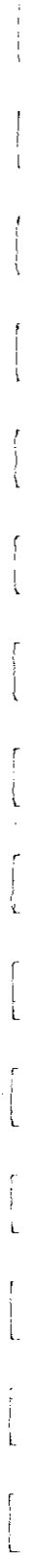

JOHN FULLERTON

Print Name


Director/Secretary Signature

Gavin Carney

Print Name




**Amendment and Restatement Deed –
Interstate Infrastructure Lease**

Allens Arthur Robinson 

Schedule

Amended and Restated Interstate Infrastructure Lease



Allens Arthur Robinson



Interstate Infrastructure Lease

Public Transport Victoria

Australian Rail Track Corporation Ltd

**Allens Arthur Robinson
530 Collins Street
Melbourne VIC 3000
Tel 61 3 9614 1011
Fax 61 3 9614 4661
www.aar.com.au**

Table of Contents

1.	Definitions and interpretation	1
1.1	Definitions	1
1.2	Interpretation	15
1.3	Consents or approvals	16
1.4	Delegation	16
1.5	Transfer of Functions	16
1.6	Indemnity extent	17
1.7	Exclusion of Implied Covenants and Powers	17
1.8	Survival	17
2.	Lease And Reservations	18
2.1	Grant of Lease	18
2.2	ARTC's acknowledgement	18
2.3	Reservations in Respect of Adjoining Land	18
2.4	Reservation in Respect of Non-Rail Activities	18
2.5	Conditions on Reservations	19
2.6	Access	20
2.7	Title to Land	20
2.8	Occupational Crossings	20
2.9	New Crossings	21
3.	Changes to Land and Infrastructure	21
3.1	Changes to Area of Land	21
3.2	Request by ARTC to Increase Land	21
3.3	Request by PTV for Surrender of Non-Operational Land	22
3.4	Request by ARTC for Surrender of Non-Operational Land	22
3.5	Infrastructure to be Situated on Leased Land	23
3.6	Wodonga Land	23
3.7	Surrender of platforms	23
3.8	NE Corridor Land	23
3.9	Maroona – Portland and Albion – Jacana	24
3.10	Appleton Dock	24
3.11	Review of lease boundaries	24
3.12	Sidings	25
4.	Capital Works	25
4.1	ARTC's Right to Undertake Works	25
4.2	Notice of proposed Capital Works	25
4.3	Standard of Capital Works	26
4.4	Interconnection	26
4.5	Ownership of Capital Works	26
4.6	Capital Works deemed to form part of Infrastructure	26
4.7	Salvageable material	26
5.	Investment Projects	27
5.1	ARTC to submit project brief	27

5.2	ARTC to undertake Investment Projects	28
5.3	Completion	28
5.4	Timing	28
5.5	Extension of time	28
6.	Overview of delivery of State Rail Projects	29
6.1	Right to undertake State Rail Projects	29
6.2	Co-Operative framework	29
6.3	Shared objectives for State Rail Projects	30
6.4	PTV's obligations	30
6.5	Information	30
6.6	Standards	31
7.	Project planning for Proposed Rail Projects	31
7.1	Principles	31
7.2	Long term transport planning	31
7.3	Nomination of Proposed Rail Projects	32
7.4	Planning for Proposed Rail Projects	32
7.5	PTV may elect to deliver Proposed Rail Project as State Rail Project	33
7.6	Probity	33
7.7	Benalla – Oaklands turnout	34
8.	Minimum Role in delivery of State Rail Projects	34
8.1	Minimum role	34
8.2	Role of ARTC in delivery of State Rail Projects	34
8.3	General obligations	35
8.4	Tender process	36
8.5	Design phase	36
8.6	Implementation phase	38
8.7	Testing and commissioning	39
8.8	Safety Management System	39
8.9	Payment for performing Minimum Role	40
8.10	Compensation for disruption to Rail Operations	41
9.	Road Projects	41
9.1	Acknowledgement	41
9.2	ARTC to assist VicRoads	41
9.3	Minor Road Projects	42
9.4	Obligations of VicRoads	43
9.5	Project agreement	44
9.6	PTV not liable for Road Projects	44
10.	Ownership and leasing of works	44
10.1	Ownership of materials	44
10.2	Inclusion of works in Lease	44
10.3	Inclusion of land in Lease	44
10.4	Excision of land from Lease	44
10.5	Compensation	45
11.	Use Of Land	45

11.1	Permitted Use	45
11.2	No Warranty as to Use	45
11.3	ARTC's Acknowledgments	45
11.4	Compliance with Laws	46
11.5	Compliance with Notices	46
11.6	Approvals	46
11.7	Accreditation	46
11.8	Notices	46
11.9	Native Title Claims	46
11.10	Access to Heritage Groups	47
12.	General Maintenance and Renewal Obligations	47
12.1	Acknowledgement and risk	47
12.2	General obligations	48
12.3	Specific obligations	48
12.4	Standard of maintenance and renewal works	49
12.5	Network Maintenance Meetings	49
13.	Specific Maintenance and Renewal Obligations	50
13.1	Crossings	50
13.2	Bridges	50
13.3	Access to Air Space	50
13.4	Trunking	50
13.5	Ground disturbance	51
13.6	Platforms	51
13.7	Fire prevention and preparedness	51
13.8	Vegetation management	52
14.	Asset Management Plan and Annual Works Plan	52
14.1	ARTC to submit Asset Management Plan	52
14.2	Compliance with Asset Management Plan	53
14.3	Amendment of Asset Management Plan	54
14.4	ARTC to submit Annual Works Plan	54
14.5	Compliance with Annual Works Plan	56
14.6	Amendment of Annual Works Plan	56
14.7	Priority	57
15.	Key Performance Indicators	57
15.1	Reports	57
15.2	Additional supporting measures	57
15.3	Benchmarks	58
15.4	Amendment of KPIs	58
16.	Reporting	58
16.1	Reporting requirements	58
16.2	Further information	58
16.3	Accurate information	59
17.	Records and Databases	59
17.1	ARTC Records	59

17.2	ARTC to provide access to ARTC Records to PTV	59
17.3	Compatibility of information systems	59
17.4	No breach of intellectual property rights	60
17.5	Engineering databases	60
17.6	Central land register	61
18.	Audit and Inspection	62
18.1	Information obtained under Lease	62
18.2	PTV's right of audit or inspection	62
18.3	No release from liability or responsibility	62
19.	Not used	62
20.	Access Agreements	63
20.1	ARTC may sell access	63
20.2	Term of Access Agreement	63
20.3	Open Access Regime	63
20.4	Maroona-Portland line	63
21.	Leases	63
21.1	Existing Leases	63
21.2	Receipt of Rent	64
21.3	Release and Indemnity	64
21.4	Granting of Sub-Leases	64
21.5	Term of Proposed Sub-Lease Exceeds Term of Lease	64
21.6	No Release Of Liability	65
22.	Licences	65
22.1	Existing Licences	65
22.2	Receipt of Licence Fees	65
22.3	Release and Indemnity	65
22.4	Lessee's Right to Grant New Licences	66
22.5	Term of Proposed Licence Exceeds Term of Lease	66
22.6	No Release of Liability	66
23.	Access	66
23.1	PTV's Right of Access	66
23.2	Exercise of Rights	67
23.3	Indemnity	67
23.4	Intrastate Track Land	67
24.	Environmental Obligations	67
24.1	Clean-Up Notice	67
24.2	Independent Environmental Expert	68
24.3	Indemnity by PTV	68
24.4	Indemnity by ARTC	69
24.5	Covenant Not to Cause Service of Clean-Up Notice	69
24.6	ARTC's Obligations	69
24.7	Indemnity by ARTC	70
25.	Rent	70

26.	Rates, Taxes and Charges	70
26.1	Rates and Taxes	70
26.2	GST	70
26.3	Charges for Services	71
26.4	Separate Metering	71
26.5	Payment by PTV	71
26.6	Shared Services	71
27.	PTV's Obligations	72
27.1	Quiet enjoyment	72
27.2	Statutory rights	72
28.	Intellectual Property	72
28.1	Grant of Licence	72
28.2	Improvements	73
28.3	Licence of ARTC's Intellectual Property (other than Improvements)	73
28.4	Indemnity	73
28.5	Express Warranties with Respect to Infringement of Intellectual Property Rights	74
28.6	No Implied Warranties	74
28.7	Sub-Licences	74
29.	Insurance	75
29.1	Risk	75
29.2	Obligation to Insure Infrastructure	75
29.3	Obligation to Insure for Public Liability	75
29.4	Obligation to Insure for Workers' Compensation	75
29.5	PTV May Effect Insurance	75
29.6	Periods of Insurance	76
29.7	Insurers and Policies	76
29.8	ARTC to Satisfy Itself	77
29.9	Insurance Policies in Joint Names	77
29.10	No Limitation	77
30.	Indemnity and Release	77
30.1	Indemnity by ARTC	77
30.2	Release	78
30.3	Indemnity by PTV	78
31.	Damage and Destruction	78
31.1	Destruction	78
31.2	No Right to Damages	78
32.	Default	78
32.1	Occurrence of Default Event	78
32.2	Cure Plan	79
32.3	Cure Period	79
32.4	Extension to Cure Period	79
32.5	Remedies for Default Event	79
32.6	PTV's Right of Re-entry to Cure Default	80
32.7	Financial Default	80

32.8	Termination of V/Line Access Agreement	80
32.9	Waiver	81
33.	Disengagement	81
33.1	General Principles	81
33.2	Disengagement Plan	81
33.3	Contents of the Disengagement Plan	82
33.4	Implementation of Disengagement Plan	82
33.5	Payment of costs for Disengagement	83
33.6	Other information and assistance	83
33.7	Escrow Account	83
34.	Obligations on Expiration or Termination	84
34.1	Return of Land	84
34.2	Novation of Agreements	84
34.3	Return of Records	85
34.4	Power of Attorney	85
34.5	Relocation of Operations	85
35.	Dispute Resolution	85
35.1	Negotiation	85
35.2	Independent expert	86
36.	Representations and Warranties	86
36.1	ARTC's Representations and Warranties	86
36.2	PTV's Representations and Warranties	88
36.3	Survival of Representations and Warranties	88
36.4	Notification of Change	88
36.5	Reliance on Representations and Warranties	88
37.	Notices	88
38.	Entire agreement	89
39.	Assignment	90
39.1	Assignment by ARTC	90
39.2	Assignment by PTV	90
39.3	Section 144 of Property Law Act	90
39.4	Change of Control	90
39.5	Negative Pledge	91
40.	No Waiver	91
41.	Further Assurances	91
42.	No Merger	91
43.	Costs and Stamp Duty	91
44.	Severability of Provisions	91
45.	Governing Law and Jurisdiction	92
46.	Counterparts	92
	Schedule 1	93

Land	93	
Schedule 2		101
Excluded Infrastructure		101
Schedule 3		102
Shared Infrastructure		102
Schedule 4		103
Site Access Protocols		103
Schedule 5		105
Specifications for Investment Projects		105
Schedule 6		108
VicRoads Project Agreement (clause 9)		108
Schedule 7		109
Contents of Asset Management Plan (clause 14.1)		109
Schedule 8		110
Contents of Annual Works Plan (clause 14.4)		110
Schedule 9		111
KPIs (clause 15)		111
Schedule 10		145
Reporting Obligations (clause 16.1)		145
Schedule 11		146
Existing Leases (clause 21)		146
Schedule 12		147
Existing Licences (clause 22)		147
Schedule 13		148
Occupational Crossings (clause 2.8)		148

Date	20 October 2000, as amended and restated on 29 May 2008, and further amended and restated on or about 2 April 2012
Parties	<ol style="list-style-type: none"> 1. Public Transport Development Authority, a body corporate established under the <i>Transport Integration Act 2010</i> (Vic) of Level 8, 575 Bourke Street, Melbourne, Victoria 3000 (<i>PTV</i>). 2. Australian Rail Track Corporation Ltd (ABN 75 081 455 754), of ARTC Building, off Sir Donald Bradman Drive, Passenger Rail Terminal Road, Mile End, South Australia, 5031 (<i>ARTC</i>).
Recitals	<p>A VicTrack has agreed to lease the land to PTV on the terms and conditions contained in the Head-Lease.</p> <p>B The parties have agreed that ARTC will manage Victoria's interstate track and related assets.</p> <p>C For the purposes of enabling ARTC to manage Victoria's interstate track and related assets PTV has agreed to grant to ARTC a sub-lease of the Land on the terms and conditions contained in this Lease.</p>

It is agreed as follows.

1. Definitions and interpretation

1.1 Definitions

The following definitions apply unless the context requires otherwise.

Access Agreement means an agreement entered into by ARTC pursuant to clause 20.

Access Determination means a determination of the Office of the Regulator-General under Part 2A of the *Rail Management Act 1996* (Vic) requiring ARTC to provide access to a person seeking access to, or use of, the Infrastructure.

Accreditation means the accreditation required to be held by ARTC as a manager of the Infrastructure under the *Rail Safety Act 2006* (Vic) (including any regulation, guideline or ordinance made pursuant to that Act) and any other accreditation required by any Laws.

Air Space means all air space more than 7.1 metres above the top of the rail or the surface of the land (whichever is higher) or, where there is a structure on the land the top of which is more than 7.1 metres above the top of the rail or the surface of the land (whichever is higher), all air space above the top of that structure.

Albion – Jacana Inclusion Date has the meaning given in clause 3.9(d).

Albion – Jacana Land means:

- (a) the area delineated and coloured yellow on each of the plans listed in Part D of Schedule 1; and
- (b) the Albion and Broadmeadows line, as more particularly described in Part A of Schedule 1.

Annual Works Plan means a plan submitted pursuant to clause 14.4, as amended from time to time pursuant to clause 14.6.

Approval means any permit, licence, consent, grant, certificate, sealing or other approval obtained or required to be obtained by ARTC from a Governmental Agency or any other person in relation to the Land or the use and occupation of the Land and includes any Planning Approval, Accreditation, and any requisition, condition or requirement from a Governmental Agency or any other person.

ARTC includes ARTC and its permitted successors and permitted assigns.

ARTC Records has the meaning given in clause 17.1(a).

ARTC's Associates includes an employee, agent, contractor, consultant, licensee, invitee, client, customer or visitor of ARTC.

Asset Management Plan means a plan submitted pursuant to clause 14.1, as amended pursuant to clause 14.3.

Asset Register means the documents titled "ARTC Asset Register – South West (Tottenham to Serviceton)" and "ARTC Asset Register – North East (Melbourne to Wodonga)" prepared jointly by VicTrack and ARTC and dated 18 June 1999 (as varied by agreement by the parties from time to time).

Authorisation includes:

- (a) any consent, authorisation, registration, filing, lodgement, permit, franchise, agreement, notarisation, certificate, permission, licence, approval, direction, declaration, authority or exemption from, by or with a Governmental Agency; or
- (b) in relation to anything that would be fully or partly prohibited or restricted by law if a Governmental Agency intervened or acted in any way within a specified period after lodgement, filing, registration or notification, the expiry of that period without intervention or action.

BG Conversion Project (Stages 1 and 2) means:

- (a) the gauge conversion of the existing broad gauge track to standard gauge and associated works between Seymour and Albury to enable V/Line standard gauge trains to operate;
- (b) providing standard gauge passenger access at Avenel, Euroa, Violet Town, Chiltern and Springhurst to up and down standard gauge V/Line passenger services including the construction of additional platforms of 160m length at each of the above locations with provision to service standard gauge CountryLink trains and

- longer V/Line trains in the future (to provide an ultimate 220m minimum footprint);
- (c) providing passenger access at the main Wangaratta and Benalla stations platforms to up and down standard gauge passenger services;
 - (d) track connections to the existing standard gauge mainline at Seymour and Wodonga; and
 - (e) construction of signalling infrastructure (not commissioned),
- as described in the Specifications.

BG Conversion Project (Stage 3) means the commissioning of the new signalling system and crossovers and installation of associated infrastructure along the regauged mainline, and works on the existing standard gauge mainline to achieve the final north east rail corridor configuration, as described in the Specifications.

Broadmeadows Station Project means:

- (a) providing passenger access at Broadmeadows station to up and down standard gauge V/Line and CountryLink services by providing an additional 180 metres platform with provision to service longer trains in the future (to provide an ultimate 220m minimum footprint); and
- (b) configuring the existing standard gauge track to allow for a future second standard gauge track,

as described in the Specifications.

Business Day means any day from Monday to Friday except a day which is appointed as a public holiday in Melbourne.

Capital Works means works which enhance, modify or add to the Infrastructure and which are not in the nature of maintenance, repair or renewal, and includes the Investment Projects.

Clean-Up Notice means a notice served or a direction made under Section 62A of the *Environment Protection Act 1970* (Vic) or a notice served under any applicable Commonwealth or Victorian legislation relating to Contamination on the Land.

Commencement Date means 1 July 1999.

Complete means when an Investment Project is substantially completed in accordance with its project brief and after:

- (a) satisfactory evidence of compliance with the requirements of any Governmental Agency is submitted to PTV (including any necessary accreditation);
- (b) all plant, equipment, systems and software forming part of the Investment Project are tested and, subject to paragraph (c), fully operational;
- (c) all omissions and defects have been rectified, other than items:
 - (i) which are minor omissions or defects or where the immediate making good by the ARTC is not practicable;

- (ii) which do not materially prevent the Investment Project from being used for its intended purpose;
 - (iii) which do not materially affect the convenient use of the Investment Project; and
 - (iv) which do not cause any material legal impediment to the use of the Investment Project; and
- (d) ARTC has provided PTV or the person nominated by PTV with any data relating to the Investment Project which ARTC is required to provide pursuant to clause 17.5, and Completed and Completion have similar meanings.

Completion Date has the meaning given in clause 5.4(b).

Concrete Resleeper Project means the removal of the existing wooden sleepers on:

- (a) the existing standard gauge line between Tottenham and Seymour;
- (b) the existing broad gauge line between Seymour and Wodonga; and
- (c) approximately 50km in total of the existing standard gauge line between Seymour and Wodonga,

and their replacement with concrete sleepers, as more particularly described in Schedule 5.

Consideration has the meaning given by the GST Law.

Contamination means a solid, liquid, gas, odour, heat, sound, vibration, radiation or substance of any kind which makes or may make the Land unsafe, unfit or harmful for habitation, use or occupation by any person or animal or is such that any part of the Land does not satisfy the contamination criteria or standards published or adopted by the Victorian Environment Protection Authority from time to time and the word Contaminant has a corresponding meaning.

Corporations Act means the Corporations Act 2001 (Cth).

Corridor means either the rail corridor between Melbourne and Albury or the rail corridor between Melbourne and Servicetown.

Cure Period means:

- (a) in respect of a Financial Default, 28 days from and including the date of service of a Default Notice; and
- (b) in respect of all other Default Events, such period of time from and including the date of service of a Default Notice as, in all the circumstances, is a reasonable period of time in which to cure the Default Event to which the Default Notice relates or any greater period as may be allowed pursuant to clause 32.4.

Cure Plan, in respect of a Default Event which is not a Financial Default, means a plan to remedy a Default Event which:

- (a) is proposed during the Cure Period; and
- (b) details:
 - (i) the time required to cure the relevant Default Event; and

- (ii) a work plan setting out each task to be undertaken in order to rectify the Default Event and the time for each task to be completed.

Data and Drawings has the meaning given in clause 17.5(a).

Database Maintainer means each person who maintains a database referred to in clause 17.5.

Default Event means:

- (a) a Financial Default;
- (b) a breach by ARTC of clause 5.4(b);
- (c) a material breach by a party of its obligations under this Lease; or
- (d) the occurrence of an Insolvency Event in respect of a party.

Default Notice means a notice given under clause 32.1.

Default Rate means the rate specified from time to time under the *Penalty Interest Rates Act 1983* (Vic).

Defaulting Party has the meaning given in clause 32.1.

Direct Costs means:

- (a) costs of external consultants engaged by ARTC on a commercial arms length basis;
- (b) out-of-pocket expenses incurred by ARTC; and
- (c) the cost of ARTC's staff to the extent that their activities relate directly to ARTC performing the relevant obligations, whether the involvement of the relevant staff is on a full or part time basis; and
- (d) where applicable, costs associated in providing track occupations,

and are to be calculated net of any reimbursement or payment ARTC receives directly from a third party.

Disengagement means the transfer of responsibility for provision of Rail Operations (or part of them) from ARTC to PTV (or a third party designated by PTV) and all matters related to or connected with PTV (or a third party designated by PTV) assuming control of the Land and the Infrastructure.

Disengagement Period means the period commencing on the date 5 years before the end of the Term and continuing until the end of the Term.

Disengagement Plan means the plan developed, provided and updated by ARTC and approved by PTV in accordance with clause 33.2.

Draft Disengagement Plan means the draft disengagement plan to be prepared by ARTC in accordance with clause 33.2, which once approved by PTV will be the Disengagement Plan.

Environment includes the meaning given to that term at common law and in any legislation in force in Victoria including any land, water, atmosphere, climate, sound, odours, tastes, the biological factors of animals and plants and the social factors of aesthetics.

Environmental Hazard means a state of danger to human beings or the Environment whether imminent or otherwise resulting from the location, storage or handling of any substance having toxic, corrosive, flammable, explosive, infectious or otherwise dangerous characteristics.

Environmental Law means any Law relating to the Environment including any law relating to land use, planning, pollution of air, water, soil or groundwater, chemicals, waste, the use of transport, the storage and handling of dangerous goods, the health or safety of any person, or any other matters relating to but not limited to the protection of the Environment, health or property.

Escrow Account means a bank account opened by PTV in the name of PTV with an authorised deposit-taking institution (within the meaning of the *Banking Act 1959* (Cth)).

Excluded Infrastructure means the infrastructure listed in Schedule 2, as amended by agreement between the parties from time to time, acting reasonably.

Existing Leases means the leases listed in Schedule 11, as amended by agreement between the parties from time to time, acting reasonably.

Existing Licences means the licences listed in Schedule 12, as amended by agreement between the parties from time to time, acting reasonably.

Financial Default means a failure by a party to pay when due any money which that party is obliged to pay to the other party under this Lease.

Force Majeure Event means:

- (a) act of God, lightning, storm, flood, fire, earthquake or explosion cyclone, tidal wave, landslide, adverse weather conditions;
- (b) strike, lockout or other labour difficulty (where such strike or lockout has resulted from industry-wide industrial action);
- (c) act of public enemy, war (declared or undeclared), sabotage, blockade, revolution, riot, insurrection, civil commotion, epidemic; or
- (d) embargo, inability to obtain any necessary materials, equipment, facilities or qualified employees, power or water shortage or lack of transportation (where such shortages are industry-wide).

Governmental Agency means a government or a governmental, semi-governmental, judicial, municipal, statutory or public entity or authority, but expressly excludes VicTrack, PTV and ARTC. It also includes a self-regulatory organisation established under statute or a stock exchange.

GST has the meaning given by the GST Law.

GST Amount means in relation to a Taxable Supply the amount of GST payable in respect of that Taxable Supply.

GST Group has the meaning given by the GST Law.

GST Law has the meaning given by the *A New Tax System (Goods and Services Tax) Act 1999* (Cth), or, if that Act does not exist, means any Act imposing or relating to the

imposition or administration of a goods and services tax in Australia and any regulation made under that Act.

GST has the same meaning as in the *A New Tax System (Goods and Services Tax) Act 1999*, as amended from time to time or as provided by any replacement legislation imposing a goods and services tax in Australia.

Hazardous Substance means any substance which would or might reasonably be expected to cause injury to any person exposed to that substance.

Head-Lease means the lease titled "Interstate Infrastructure Head-Lease" between VicTrack and PTV dated 20 October 2000, as amended from time to time.

Improvement means:

- (a) all alterations, modifications and enhancements to, and applications, developments and adaptations of, the materials in which any Licensed Rights subsist; and
- (b) all other materials based upon or derived from the materials in which any Licensed Rights subsist,

whether or not the use or reproduction of such alterations, modifications, enhancements, applications, developments, adaptations or other materials would constitute an infringement of the Licensed Rights.

Industrial Waste means any waste arising from industrial, commercial or trade activities and any waste containing substances or materials which are potentially harmful to human beings or the Environment.

Infrastructure means:

- (a) all improvements, plant, equipment, fixtures and fittings installed or erected upon the Land from time to time (including those items listed in the Asset Register, as amended by agreement between the parties from time to time, acting reasonably);
- (b) any Capital Works;
- (c) the Shared Infrastructure,

but excludes the Excluded Infrastructure.

Innocent Party has the meaning given in clause 32.1.

Input Tax Credit has the meaning given by the GST Law and a reference to an Input Tax Credit entitlement of a party includes an Input Tax Credit for an acquisition made by that party but to which another member of the same GST Group is entitled under the GST Law.

Insolvency Event means when a party:

- (a) stops or suspends payment of all or a class of its debts;
- (b) is insolvent within the meaning of section 95A of the Corporations Act;
- (c) must be presumed by a court to be insolvent by reason of section 459C(2) of the Corporations Act;

- (d) fails to comply with a statutory demand (within the meaning of section 459F(1) of the Corporations Act) which is not frivolous or vexatious;
- (e) has an administrator appointed over all or any of its assets or undertaking; or
- (f) has a controller within the meaning of section 9 of the Corporations Act or similar officer appointed to all or any of its assets or undertaking.

Intellectual Property means any intellectual or industrial property whether protected by statute, at common law or in equity, including any patent, invention, copyright, design (whether or not registerable), trade secret, circuit layout design or right in relation to circuit layouts, right to confidential information, technical information, processes, techniques and know-how, but excluding registered and unregistered trade marks, trade names, logos and get-up (and copyright subsisting in such trade marks, logos and get-up).

Interest means interest calculated with monthly rests and compounded on each monthly rest date.

Interstate Corridors means, in respect of each of the Shared Corridors, the Land which is bounded by:

- (a) the line which is equidistant between the boundary of the Interstate Track Land and the boundary of the Intrastate Track Land; and
- (b) the boundary of the land owned by VicTrack directly adjacent to the Interstate Track Land (which is the boundary reached by not crossing the Intrastate Track Land),

provided that:

- (c) where the Intrastate Track Land intersects with the Interstate Track Land, the Interstate Track Land is included in the Interstate Corridor; and
- (d) where the Intrastate Track Land turns out from the Interstate Track Land, that part of the Intrastate Track Land up to and including the last long timber of the turnout diverging off the railway track situated on the Interstate Track Land is included in the Interstate Corridor.

Diagrammatic representations of the matters set out in this definition are contained in Schedule 1.

Interstate Track means the interstate standard and dual gauge railway track situated on the Land.

Interstate Track Land means all that land which lies not more than two metres from the centre line of the interstate standard and dual gauge railway track.

Intrastate Track Land means all that land which lies not more than two metres from the centre line of the railway track on the Shared Corridors, but excludes the Interstate Track Land.

Investment Projects means each of:

- (a) the BG Conversion Project (Stages 1 and 2);
- (b) the BG Conversion Project (Stage 3);

- (c) the Passing Lane (1) Project;
- (d) the Passing Loop (2) project;
- (e) the Passing Lanes (3 to 4) Project;
- (f) the Missing Link Project (Stage M1);
- (g) the Missing Link Project (Stages M2 – M4);
- (h) the Concrete Resleeping Project;
- (i) the Tottenham Dynon Project;
- (j) the Broadmeadows Station Project; and
- (k) the Seymour Project (Stages 1 and 2); and
- (l) the Seymour Project (Stage 3)

together with any other project which ARTC may wish to submit PTV for approval under clause 5.1 to ensure compliance with clause 5.2(b).

KPI Benchmarks means the key performance indicator benchmarks set out in section 7.1 of schedule 9.

KPI Report means a report submitted pursuant to clause 15.1.

KPI Targets means the key performance indicator aspirational targets set out in part section 7.2 of schedule 9.

KPIs means the key performance indicators set out in schedule 9.

Land means all that land forming part of:

- (a) the Railway Corridors;
- (b) the area delineated and coloured beige on the plans of the Station Grounds listed in Part B of Schedule 1;
- (c) from the Maroona - Portland Inclusion Date, the area delineated and coloured yellow on each of the plans listed in Part C of Schedule 1;
- (d) from the Albion – Jacana Inclusion Date, the area delineated and coloured yellow on each of the plans listed in Part D of Schedule 1;
- (e) from the NE Corridor Inclusion Date, the area delineated and coloured yellow on each of the plans listed in Part E of Schedule 1; and
- (f) the Interstate Corridors.

in each case as varied from time to time under the terms of this Lease or by agreement between the parties from time to time (acting reasonably), and includes the Infrastructure but excludes the Air Space and the land subject to the Existing Leases.

Laws means:

- (a) those principles of law or equity established by decisions of courts;

- (b) statutes, regulations, by-laws, ordinances, orders, awards, proclamations and local laws of the Commonwealth, State, any local government or a Governmental Agency;
- (c) the Constitution of the Commonwealth;
- (d) binding requirements and mandatory approvals (including conditions) of the Commonwealth, the State or a Governmental Agency which have the force of law; and
- (e) guidelines of the Commonwealth, the State or a Governmental Agency which have the force of law.

Lease Year means the period commencing on the Commencement Date and expiring on the immediately following 30 June, and thereafter the period commencing on 1 July and expiring on 30 June in the following year (except where the Lease expires or is otherwise determined prior to 30 June, in which case the period expiring on the date of expiration or determination (as the case may be)).

Licensed Rights means all Intellectual Property which is necessary to use the Infrastructure for or in connection with Rail Operations and which is:

- (a) owned solely by PTV as at the date of this Lease; or
- (b) owned wholly or in part by a third party as at the date of this Lease and which is:
 - (i) licensed to PTV; and
 - (ii) able to be lawfully sub-licensed by PTV to ARTC for the purpose of allowing ARTC to use the Infrastructure for or in connection with Rail Operations.

Maroona – Portland Inclusion Date has the meaning given in clause 3.9(c).

Maroona – Portland Land means:

- (a) the area delineated and coloured yellow on each of the plans listed in Part C of Schedule 1; and
- (b) the Ararat and Hamilton line, the Portland Harbour Exchange, the Portland Harbour Siding and the Portland and Hamilton line, together with the sidings at Hamilton, Portland and Willaura, as more particularly described in Part A of Schedule 1.

Minimum Role means the obligations to be performed by ARTC under clause 8.

Minor Road Project means a Road Project that does not involve any of the following works:

- (a) construction of abutments, pillars or other permanent structures on the Land;
- (b) works that are likely to materially interfere with ARTC's Rail Operations; or
- (c) works that are likely to require a change to ARTC's Accreditation.

Missing Link Project (Stage M1) means the works at South Dynon Junction around Dock Link Road to allow same time operation of parallel standard gauge freight and

passenger services respectively in and out of South Dynon yard and between Tottenham and Southern Cross Station as described in the Specifications.

Missing Link Project (Stages M2 –M4) means:

- (a) the provision of a continuous second dual gauge track between South Dynon and the Melbourne port precinct to enable parallel freight movements and associated track and signalling works;
- (b) the conversion of the existing W track from standard gauge to dual gauge to provide a direct broad gauge link between North Dynon (and the Dandenong line) and the Melbourne port; and
- (c) all others works in the Dynon area to achieve the final configuration as described in the Specifications.

Native Title Law includes the *Native Title Act 1993* (Cth) and any other Commonwealth or State law relating to native and aboriginal title.

NE Corridor Inclusion Date has the meaning given in clause 3.8(a).

NE Corridor Land means:

- (a) the area delineated and coloured yellow on each of the plans listed in Part E of Schedule 1; and
- (b) the main line broad gauge corridor on the North Eastern line from Seymour north and the Wodonga – Murray line, as more particularly described in Part A of Schedule 1.

Network Maintenance Meetings means a meeting held pursuant to clause 12.5(a).

Occupational Crossing means the occupational crossings listed in schedule 13 (except for those crossings noted in schedule 13 as being managed by V/Line).

Operational Requirements means the performance characteristics of operational services required from a State Rail Project in its operational phase, such as but not limited to track condition, line speed, service frequency, and flexibility of scheduling of services.

Passing Lane (1) Project means the conversion of the broad gauge track to dual gauge along a section of the line between Jacana and Albion to create a passing loop that will allow standard gauge trains to pass each other, as more particularly described in Schedule 5.

Passing Loop (2) Project means the construction of a section of double track approximately 1.2km long that allows trains to pass and cross each other at Donnybrook, as more particularly described in Schedule 5.

Passing Lanes (3 to 4) Project means the construction of sections of double track approximately 6.8km long that allow trains to pass each other without stopping at each of Donnybrook, Kilmore East and Tallaook, as more particularly described in Schedule 5.

Permitted Security Interest means:

- (a) a Security Interest approved in writing by PTV (such approval not to be unreasonably withheld or delayed); or

- (b) a Security Interest which by its terms will cease to exist immediately upon the expiration or earlier determination of this Lease.

Personal Injury includes:

- (a) bodily injury, death, sickness, disease, disability, shock, fright, mental anguish or mental injury including the resultant loss of consortium or services at any time;
- (b) false arrest, detention, false imprisonment, discrimination, malicious prosecution or humiliation, or breach of confidentiality;
- (c) wrongful entry or wrongful eviction or other invasion of the right to private occupancy; and
- (d) assault and/or battery not intentionally committed by or at the discretion of the insured unless so directed for the purpose of preventing or eliminating danger to property or persons.

Planning Approval means any Approval given under any Planning Scheme or any Planning Scheme amendment approved and gazetted from time to time under the *Planning and Environment Act 1987* (Vic).

Planning Scheme means any Planning Scheme made under the *Planning and Environment Act 1987* (Vic) applicable to the Land or any part of the Land.

Pollutant means a discharge, emission or deposit which brings about a detrimental change in the condition of the Environment which creates any one or more of the conditions of the Environment referred to in sections 39(1), 41(1) or 45(1) of the *Environment Protection Act 1970* (Vic) and the word Pollution has a corresponding meaning.

Power means any power, right, authority, discretion or remedy, whether express or implied.

Proposed Rail Project means a project nominated to be a Proposed Rail Project by PTV in accordance with clause 7.3.

PSC means a project steering committee established by PTV and ARTC in accordance with clause 7.4.

PTV's Associates includes an employee, agent, contractor, consultant, licensee, invitee, client, customer or visitor of or to PTV.

PTSV means Public Transport Safety Victoria and its successors.

PTSV Project Documentation means any documentation required by PTSV to enable PTSV to provide any regulatory approvals required by ARTC as a consequence of a State Rail Project.

Quarter means any calendar quarter (or part of a calendar quarter) commencing on 1 January, 1 April, 1 July or 1 October in any year.

Rail Operations means:

- (a) the provision of access to the Infrastructure to enable intrastate and interstate passenger and freight rail operations on the Infrastructure;

- (b) the control of the movement of passenger and freight trains on the Infrastructure; and
- (c) the provision of services ancillary or incidental to the matters specified in paragraphs (a) and (b).

Rail Safety Zone means that part of the Land that is within 3 metres of the nearest rail line and the air space which is within 7.1 metres above it.

Railway Corridors means all land owned by or vested in VicTrack on the railway lines listed in Part A of Schedule 1, but excludes the Station Grounds.

Rates and Taxes means all municipal and water rates including excess water rates sewerage rates drainage rates and other rates, taxes (including all State and Federal land taxes) assessments charges costs and expenses (including for the construction of any private street channel kerbing flagging or paving of any footway or pathway abutting the Land) which may at any time be payable to any Governmental Agency.

Road Infrastructure has the meaning given in the *Road Management Act 2004* (Vic).

Road Project means the design, construction, commissioning and maintenance of any Road Infrastructure on, over, under or adjacent to the Land.

Security Interest includes any mortgage, pledge, lien or charge or any security or preferential interest or arrangement of any kind or any other right of, or arrangement with, any creditor to have its claim satisfied in priority to other creditors with, or from the proceeds of, any asset.

Seymour Project (Stages 1 and 2) means:

- (a) track slewing of the standard gauge mainline to the existing broad gauge eastern platform which will become the new standard gauge platform serving up and down standard gauge V/Line and CountryLink passenger trains;
- (b) construction of a new 180m broad gauge platform on the western side of the station with provision to service longer trains in the future (to provide an ultimate 220m minimum footprint), opposite the broad gauge number 2 platform and associated track and signalling work;
- (c) retaining access to the broad gauge Seymour – Shepparton line and broad gauge sidings; and
- (d) providing access to an emergency stabling/runaround standard gauge siding for V/Line and CountryLink services,

as described in the Specifications.

Seymour Project (Stage 3) means the commissioning of the new signalling system and installation of associated infrastructure along the converted standard gauge mainline and the existing standard gauge mainline at Seymour to achieve the final Seymour configuration, as described in the Specifications.

Shared Corridors means all land owned by or vested in VicTrack on which the railway lines listed in Part F of Schedule 1 are situated, but excludes the Station Grounds.

Shared Infrastructure means the items listed in Schedule 3, as amended by agreement between the parties from time to time, acting reasonably.

Site Access Protocols means the protocols contained in schedule 4, as amended from time to time by agreement between the parties or as required by PTSV.

Specifications means for each Investment Project the functional and performance specification for that Investment Project as set out in Schedule 5, as amended and agreed by the parties and any other specifications subsequently agreed.

Standards means the standards for the undertaking of works on rail infrastructure agreed or determined under clause 6.6.

State means the State of Victoria.

State Rail Project means a Proposed Rail Project which PTV elects to deliver as a State Rail Project pursuant to clause 7.5(a).

Station Grounds means the area delineated as being owned by or vested in VicTrack on each of the plans listed in Part B of Schedule 1 which lies between the "End of Station Ground" notations on those plans.

Tax Invoice has the meaning given by the GST Law.

Taxable Supply has the meaning given by the GST Law excluding the reference to section 84-5 of the *A New Tax System (Goods and Services Tax) Act 1999* (Cth).

Term means the period of 60 years commencing on the Commencement Date.

Tottenham Dynon Project means construction of an additional standard gauge track between West Footscray and Tottenham, resignalling from Dynon to Tottenham and conversion of the broad gauge track to dual gauge from Sims Street Junction to Docklink Road, as more particularly described in Schedule 5.

VicRoads means the Roads Corporation, a statutory corporation established under the *Transport (Compliance and Miscellaneous) Act 1983* (Vic) (previously named the *Transport Act 1983* (Vic)) and continued under the *Transport Integration Act 2010* (Vic).

VicRoads Project Agreement means an agreement substantially in the form of the agreement contained in Schedule 6.

V/Line means V/Line Pty Ltd (ACN 087 425 269).

V/Line Access Agreement means the access agreement between ARTC and V/Line dated on or about the date of this Lease, together with any subsequent access agreements entered into between ARTC and V/Line relating to V/Line's use of the Network.

VicTrack means Victorian Rail Track, a body corporate established under the *Rail Management Act 1996* (Vic) (previously named the *Rail Corporations Act 1996* (Vic)) and continued under the *Transport Integration Act 2010* (Vic).

VicTrack's Associates includes an employee, agent, contractor, consultant, licensee, invitee, client, customer or visitor of VicTrack.

Wodonga Land means the section of the existing standard gauge Rail Corridor generally between the eastern and western ends of the Wodonga Rail Bypass (existing approximately chainage 297 km to chainage 304km).

Wodonga Rail Bypass means the project to construct approximately 5km of single standard gauge track on a new alignment to the north of the town of Wodonga running generally adjacent to the Hume Highway. The project will include the construction of a new station to service standard gauge passenger trains. After the bypass is completed, access to the existing coal sidings via standard gauge will be retained from the northern end of the bypass.

1.2 Interpretation

Headings are for convenience only and do not affect interpretation. The following rules apply unless the context requires otherwise:

- (a) The singular includes the plural and conversely.
- (b) A gender includes all genders.
- (c) If a word or phrase is defined, its other grammatical forms have a corresponding meaning.
- (d) A reference to *includes* or *including* should be construed without limitation.
- (e) A reference to a person, corporation, trust, partnership, unincorporated body or other entity includes any of them.
- (f) A reference to a clause, Schedule or Annexure is a reference to a clause of, or a schedule or annexure to, this Lease.
- (g) A reference to an agreement or document (including a reference to this Lease) is to the agreement or document as amended, varied, supplemented, novated or replaced, except to the extent prohibited by this Lease or that other agreement or document.
- (h) A reference to a party to this Lease or another agreement or document includes the party's successors, permitted substitutes and permitted assigns (and, where applicable, the party's legal personal representatives).
- (i) A reference to legislation or to a provision of legislation includes a modification or re-enactment of it, a legislative provision substituted for it and a regulation or statutory instrument issued under it.
- (j) A reference to conduct includes, without limitation, an omission, statement or undertaking, whether or not in writing.
- (k) A reference to an *agreement* includes any undertaking, deed, agreement and legally enforceable arrangement, whether or not in writing, and a reference to a document includes an agreement (as so defined) in writing and any certificate, notice, instrument and document of any kind.
- (l) A reference to *writing* includes a facsimile transmission and any means of reproducing words in a tangible and permanently visible form.

- (m) A reference to any professional body includes the successors of that body.
- (n) A reference to a *year* or a *month* is to a calendar year or a calendar month respectively.
- (o) A reference to dollars and \$ is to Australian currency.

1.3 Consents or approvals

If the doing of any act, matter or thing under this Lease is dependent on the consent or approval of a party or is within the discretion of a party, the consent or approval may be given or the discretion may be exercised conditionally or unconditionally or withheld by the party in its absolute discretion unless express provision to the contrary has been made.

1.4 Delegation

- (a) PTV may delegate any Power, function or responsibility which that party has under this Lease.
- (b) Any such delegation may be:
 - (i) revoked, changed or delegated; and
 - (ii) limited or may be subject to such conditions as PTV determines from time to time.
- (c) ARTC is entitled to request from PTV details of the delegation of any Power, function or responsibility by PTV under this Lease where a person purports to be acting under such a delegation. Once ARTC obtains such details, it is entitled to rely on them unless and until given notice of the revocation of that delegation.
- (d) If PTV delegates any Power, function or responsibility under this Lease to an individual, PTV must give notice of such delegation to ARTC (including details of the Power, function or responsibility delegated and the identity and address of any persons to whom such Power, function or responsibility is delegated). Where such notice has been given by PTV, ARTC is entitled to rely upon such notice unless and until given notice of revocation of that delegation.
- (e) Any person to whom a Power, function or responsibility is delegated by PTV has, to the extent of that delegation and subject to compliance with the terms and conditions of that delegation, full power and authority to act for and on behalf of and to bind PTV under this Lease.

1.5 Transfer of Functions

- (a) ARTC acknowledges that PTV or VicTrack may be reconstituted, renamed or replaced and that some or all of the powers, functions or responsibilities of PTV or VicTrack may be transferred to or vested in another entity.
- (b) If PTV or VicTrack is reconstituted, renamed or replaced or if some or all of PTV's or VicTrack's (as the case may be) Powers, functions or responsibilities are transferred to or vested in another entity, references in this Lease to PTV or VicTrack (as the case may be) must be deemed to refer, as applicable, to that

reconstituted, renamed or new entity to the extent that the entity has assumed or has had transferred to or vested in it those powers, functions or responsibilities.

- (c) PTV will give ARTC written notice of any proposed transfer under this clause 1.6 and will, if reasonably required by ARTC, ensure that the entity to which the Powers, functions or responsibilities are transferred enters into an agreement with ARTC pursuant to which that entity undertakes that, in respect of those Powers, functions or responsibilities, it will comply with the provisions of this Lease.

1.6 Indemnity extent

- (a) Where any indemnity is given or compensation payable under this Lease, the indemnity or compensation extends to any loss, damage or expense, including:
- (i) liability to third parties;
 - (ii) legal costs (on a solicitor own client basis) in respect of enforcing the indemnity or defending any claim brought by any party, including a third party, in respect of a matter which is the subject of the indemnity or compensation; and
 - (iii) any such loss, damage or expense arising from or in any way connected with an act, default or omission or other event in respect of which the indemnity or compensation is given including direct economic loss,
- but does not extend to any indirect or consequential loss (including indirect economic loss).
- (b) For the purpose of paragraph (a), it is agreed that:
- (i) the following losses are not included in the term "indirect or consequential": property damage or losses arising from third party claims in respect of property damage, personal injury, nervous shock or death; and
 - (ii) the following losses are included in the term "indirect or consequential": loss of business opportunity and payment of liquidated sums, penalties or damages under any other agreement (other than this Lease).

1.7 Exclusion of Implied Covenants and Powers

The covenants and powers implied by the *Transfer of Land Act 1958* (Vic) do not apply and will not be implied in this Lease except to the extent those covenants and powers are included in the covenants and powers contained in this Lease.

1.8 Survival

In addition to this clause 1.9, the following clauses survive the expiration or earlier termination of this Lease: 1.7, 2.5(f), 2.7, 8.10, 21.3, 22.3, 23.3, 24.3, 24.4, 24.7, 28.4, 28.5, 28.8, 30, 33, 34, 35, 36 and 45.

2. Lease And Reservations

2.1 Grant of Lease

PTV leases to ARTC the Land to be held by ARTC as lessee for the Term on the terms and conditions contained in this Lease.

2.2 ARTC's acknowledgement

ARTC acknowledges that this Lease and ARTC's rights in respect of the Land are subject to:

- (a) all interests, rights, licences, easements and reservations affecting the Land; and
- (b) any defects, whether latent or patent, in the Land or the Infrastructure.

2.3 Reservations in Respect of Adjoining Land

For the purpose of VicTrack providing services to, through, on, over or under land which is adjacent to or near the Land, ARTC acknowledges that VicTrack has reserved the exclusive right under the Head-Lease for either VicTrack or a person authorised by VicTrack to:

- (a) install, maintain, use, repair, alter and replace pipes, ducts, conduits, cables, wires and poles through, on, over and under the Land;
- (b) hang cables and wires from the poles referred to in paragraph (a);
- (c) pass and run water, electricity, sewerage, drainage, gas, communications and other services through the pipes, ducts, conduits, cables and wires; and
- (d) for the purpose of exercising the rights referred to in paragraphs (a), (b) and (c), grant easements to or enter into agreements with any Governmental Agency or with owners, lessees, occupiers or other persons interested in any land adjacent to or near the Land.

2.4 Reservation in Respect of Non-Rail Activities

In addition to its rights under clause 2.3, ARTC acknowledges that VicTrack has reserved the exclusive right under the Head-Lease to:

- (a) grant contractual and proprietary rights and interests over the Land in respect of activities that do not constitute Rail Operations (including rights in respect of advertising and the laying and maintenance of oil, gas and other pipelines, electricity and telecommunication cables including fibre optic cables) and to retain all revenue received in respect of these rights. For and in connection with the granting and exercise of these rights, ARTC acknowledges that VicTrack has reserved the exclusive right under the Head-Lease for either VicTrack or a person authorised by VicTrack to:
 - (i) install, maintain, use, repair, alter and replace pipes, ducts, conduits, cables, wires and poles through, on, over and under the Land;
 - (ii) hang cables and wires from the poles referred to in sub-paragraph (a)(i); and

- (iii) pass and run water, electricity, sewerage, drainage, gas, communications and other services through the pipes, ducts, conduits, cables and wires; and
- (b) develop, maintain, operate and manage, or arrange with other persons to develop, maintain, operate and manage, the Air Space and any buildings, works, structures or other property in the Air Space and to retain all revenue received in respect of those rights. For and in connection with the granting and exercise of those rights, ARTC acknowledges that VicTrack has reserved the exclusive right under the Head-Lease for either VicTrack or a person authorised by VicTrack to enter upon the Land and undertake works on, over or adjacent to the Land (including the construction and erection of supporting structures of any type or nature in or on the Land).

2.5 Conditions on Reservations

- (a) PTV must ensure that VicTrack gives ARTC reasonable written notice (which in the case of clause 2.4(b) must be not less than 30 days written notice) that VicTrack proposes to undertake any works in exercise of the rights referred to in clause 2.3 or 2.4, except in the case of an emergency when no such notice will be required. The notice must outline in reasonable detail the nature and scope of the proposed works, an estimate of the compensation (if any) which VicTrack reasonably considers will be payable to ARTC under paragraph (e) if the works proceed, and the basis on which that compensation has been calculated.
- (b) PTV must ensure that VicTrack does not undertake any works in exercise of the rights referred to in clauses 2.3 and 2.4 which would materially interfere with the on-going use of the Land by ARTC for or in connection with Rail Operations. If ARTC considers that any works proposed by VicTrack would materially interfere with ARTC's ongoing use of the Land for or in connection with Rail Operations, ARTC may within 21 days of receiving notice under paragraph (a) advise PTV and VicTrack of its concerns and request that a meeting of senior representatives of VicTrack and ARTC take place. Within 14 days of receiving such notice PTV must cause a senior representative of VicTrack to meet with a senior representative of ARTC and use reasonable endeavours, acting in good faith, to resolve ARTC's concerns in joint discussions.
- (c) If VicTrack gives ARTC notice under paragraph (a), PTV must ensure that VicTrack, as far as reasonably practicable, puts arrangements and procedures in place to minimise any disruption to ARTC's use of the Land for or in connection with Rail Operations during the undertaking of the works.
- (d) If VicTrack gives ARTC notice under paragraph (a) ARTC must:
 - (i) assist VicTrack in ensuring, as far as reasonably practicable, that arrangements and procedures are put in place by VicTrack and ARTC to minimise any disruption to ARTC's use of the Land for or in connection with Rail Operations during the undertaking of the works;

- (ii) implement, as far as may be reasonably practicable, appropriate work practices during the undertaking of the works to assist VicTrack in completing the works in a timely and cost efficient manner;
 - (iii) give VicTrack access to the Land when reasonably required by VicTrack for the purpose of undertaking the works; and
 - (iv) use best endeavours to mitigate any loss or damage suffered by ARTC as a result of the works.
- (e) PTV must ensure that VicTrack compensates ARTC on reasonable terms agreed by ARTC for any loss or damage suffered by ARTC during the undertaking of any works pursuant to clause 2.3 or 2.4 as a direct result of VicTrack undertaking those works, except to the extent such loss or damage is attributable to the failure of ARTC to comply with its obligations under paragraph (d). If the amount of compensation (if any) payable to ARTC has not been agreed within 60 days after completion of the works in question, either PTV (on behalf of VicTrack) or ARTC may refer the issues in dispute to be determined in accordance with clause 35.
- (f) Except as provided for in paragraph (e), PTV and VicTrack will not be liable to ARTC for any loss or damage suffered by ARTC as a result of any works undertaken in the exercise of the rights referred to in clause 2.3 or 2.4.

2.6 Access

PTV grants ARTC a non-exclusive right of access over those parts of the Station Grounds delineated and coloured brown hatched on the plans listed in Part B of Schedule 1 for the purpose of gaining ingress to and egress from the area delineated and coloured beige on those plans.

2.7 Title to Land

- (a) PTV gives no warranties as to title and, subject to paragraph (b), has no liability for any defect in title or right of occupation or usage that may exist, either now or in the future.
- (b) PTV will ensure that VicTrack uses its best endeavours to rectify any defect in VicTrack's title to the Land which ARTC requests PTV to cause to be rectified during the Term. PTV will indemnify ARTC for any losses, damages, costs and expenses incurred by ARTC as a direct result of a defect in VicTrack's title to the Land.
- (c) PTV will ensure that VicTrack gives ARTC access to VicTrack's records relating to title upon request.

2.8 Occupational Crossings

- (a) PTV assigns all its right, title and interest in each of the Occupational Crossings to ARTC for the term commencing on the Commencement Date and ending on the earlier of:
 - (i) the expiration or earlier determination of the Occupational Crossing; or
 - (ii) the expiration or earlier determination of this Lease.

- (b) ARTC covenants with PTV that from the Commencement Date ARTC will perform and observe all of PTV's obligations in the Occupational Crossings.
- (c) PTV releases to the full extent permitted by law and indemnifies and will keep indemnified ARTC from all losses, damages, liabilities, actions, suits, claims, demands, costs and expenses of every kind in respect of or arising from the Occupational Crossings prior to the Commencement Date.
- (d) ARTC releases to the full extent permitted by law and indemnifies and will keep indemnified PTV from all losses, damages, liabilities, actions, suits, claims, demands, costs and expenses of every kind in respect of or arising from the Occupational Crossings on and from the Commencement Date, except to the extent the loss, damage, liability, action, suit, claim, demand, cost or expense is caused by or results from an act or omission of PTV or PTV's Associates.

2.9 New Crossings

ARTC acknowledges that during the Term third parties may require access to the Land to construct, maintain and repair above and below track occupational crossings (but excluding at grade crossings). ARTC must provide a third party with the access it reasonably requires to construct, maintain and repair the occupational crossings provided that:

- (a) the third party complies with the Site Access Protocols;
- (b) the access does not have a material adverse impact on Rail Operations; and
- (c) the third party agrees to contribute to any reasonable costs incurred by ARTC in maintaining the completed structure.

3. Changes to Land and Infrastructure

3.1 Changes to Area of Land

The area of the Land may be increased or reduced from time to time in accordance with the provisions of this clause 3.

3.2 Request by ARTC to Increase Land

- (a) If land adjacent to the Land:
 - (i) is owned by VicTrack;
 - (ii) is not otherwise leased or licensed to ARTC or to a third party; and
 - (iii) is required by ARTC for or in connection with the effective management of Rail Operations or Capital Works,

then ARTC may request PTV's consent to vary the Lease to include in the Lease that land and any infrastructure situated on that land. Any such request must be in writing and must adequately identify the land in question.

- (b) PTV must within 30 days from the date of service of a request under paragraph (a) notify ARTC in writing whether PTV consents to ARTC's request. PTV may only

withhold its consent if PTV or VicTrack requires the land for another purpose or the inclusion of the land in the Lease would have an adverse impact on PTV's, VicTrack's or V/Line's operations. If PTV withholds its consent it must give written reasons for doing so.

- (c) Where the inclusion of land in the Lease under this clause would result in PTV being responsible for the management or maintenance of a parcel of land which, given the size and nature of the land, would in the opinion of PTV be unreasonable or impractical for PTV to manage or maintain, then ARTC will not unreasonably withhold its consent to a request from PTV that the parcel of land should form part of the land to be incorporated in the Lease.
- (d) Where PTV consents to a request under paragraph (a), any land which is included in this Lease pursuant to this clause 3.2, together with any infrastructure situated on that land, will be deemed to form part of the Land and the Infrastructure for the purposes of this Lease on and from the date 30 days from the date of service of the request under paragraph (a).

3.3 Request by PTV for Surrender of Non-Operational Land

- (a) If part of the Land has not been used for or in connection with Rail Operations for a continuous period of 24 months immediately prior to the service of a notice under this paragraph (a) then PTV may give to ARTC a written notice requiring that part of the Land to be surrendered to PTV. Any such notice must adequately identify the land to be surrendered.
- (b) Unless ARTC demonstrates within 60 days from the date of service of a notice under paragraph (a) that the land identified in the notice is required for use for or in connection with Rail Operations, the land identified in the notice will be surrendered to PTV. The surrender will take effect 60 days from the date of service of the notice under paragraph (a).

3.4 Request by ARTC for Surrender of Non-Operational Land

- (a) If part of the Land has not been used for or in connection with Rail Operations for a continuous period of 24 months immediately prior to the service of a notice under paragraph (a), then if that part of the Land is no longer required by ARTC for or in connection with Rail Operations, ARTC may give to PTV written notice advising that it proposes to surrender to PTV that part of the Land. Any such notice must adequately identify the Land to be surrendered.
- (b) Unless PTV demonstrates within 60 days from the date of service of a notice under paragraph (a) that:
 - (i) the land identified in the notice properly forms part of the land required for or in connection with Rail Operations; or
 - (ii) it would be unreasonable or impractical for PTV to take over the management or maintenance of the land identified in the notice,

the land identified in the notice will be surrendered to PTV. The surrender will take effect 60 days from the date of service of the notice under paragraph (a).

3.5 Infrastructure to be Situated on Leased Land

Any improvement, plant, equipment, fixture or fitting constructed, erected or placed on land by ARTC which is integral to or necessary for the safe and proper conduct of Rail Operations must be constructed, erected or located on the Land unless otherwise agreed in writing by PTV, which agreement will be not unreasonably withheld.

3.6 Wodonga Land

- (a) ARTC must surrender the Wodonga Land from this Lease on a date to be agreed by the parties.
- (b) If despite paragraph (a) the Wodonga Land has not been surrendered by the day before operational services are due to commence on the Wodonga Rail Bypass, then the Wodonga Land will be automatically surrendered from this Lease on that day.
- (c) ARTC must give PTV not less than 10 Business Days written notice of the date on which the Wodonga Land is to be surrendered.
- (d) Neither party is entitled to any compensation as a result of the surrender of the Wodonga Land. The surrender is without prejudice to any claim or right of action which one party may be entitled to make or take in respect of any antecedent breach by the other party of the other party's obligation under this Lease in respect of the Wodonga Land.

3.7 Surrender of platforms

- (a) Where platforms and associated works are constructed as part of the BG Conversion Project, the Broadmeadows Station Project or the Seymour Project on the Land, PTV may by written notice to ARTC require that land be surrendered from the Lease.
- (b) The land identified in a notice given under paragraph (a) will be deemed to be surrendered from the Lease on and from the date specified in the notice.
- (c) Neither party is entitled to any compensation as a result of the surrender of the land pursuant to paragraph (b). The surrender is without prejudice to any claim or right of action which one party may be entitled to make or take in respect of any antecedent breach by the other party of the other party's obligation under this Lease in respect of the surrendered land.

3.8 NE Corridor Land

- (a) ARTC must give PTV not less than 20 Business Days' written notice specifying the date on which ARTC requires the NE Corridor Land to be included in this Lease (the *NE Corridor Inclusion Date*).
- (b) The NE Corridor Land will be incorporated into this Lease on and from the NE Corridor Inclusion Date.

3.9 Maroona – Portland and Albion – Jacana

- (a) The parties acknowledge that:
 - (i) it is their intent that the Maroona – Portland Land and the Albion – Jacana Land will be incorporated into this Lease; and
 - (ii) the Maroona – Portland Land and the Albion – Jacana Land cannot be incorporated into this Lease until ARTC has obtained all necessary Accreditation for the Maroona – Portland Land and the Albion – Jacana Land.
- (b) ARTC must:
 - (i) as soon as reasonably practicable apply for all necessary Accreditation it requires for the Maroona – Portland Land and the Albion – Jacana Land;
 - (ii) use its best endeavours to obtain this Accreditation as soon as reasonably practicable;
 - (iii) keep PTV regularly updated as to the progress of its application; and
 - (iv) promptly notify PTV in writing once ARTC has obtained all necessary Accreditation.
- (c) The Maroona – Portland Land will be incorporated into this Lease on the date which is 10 Business Days from the date PTV receives written notice from the ARTC under sub-paragraph (b)(iv) that ARTC has obtained Accreditation for the Maroona – Portland Land (the *Maroona – Portland Inclusion Date*).
- (d) The Albion – Jacana Land will be incorporated into this Lease on the date which is 10 Business Days from the date PTV receives written notice from ARTC under sub-paragraph (b)(iv) that ARTC has obtained Accreditation for the Albion – Jacana Land (the *Albion – Jacana Inclusion Date*).

3.10 Appleton Dock

- (a) The parties acknowledge that it is their intent that the land which is the subject of the sub-lease titled "Connection to Appleton Dock Sub-Lease" between Freight Australia and ARTC dated 30 August 2000 will be incorporated into this Lease.
- (b) The parties will:
 - (i) in good faith seek to identify and agree the land the subject of the sub-lease referred to in paragraph (a); and
 - (ii) once the land has been identified and agreed, enter into whatever documentation they deem necessary to incorporate that land into this Lease.

3.11 Review of lease boundaries

The parties will work together in good faith to identify any land which is inadvertently incorporated or excluded from this Lease pursuant to clauses 3.6 to 3.10, and agree to

enter into whatever documentation is reasonably required to exclude or incorporate any such land (as the case may be) from this Lease.

3.12 Sidings

- (a) ARTC may not close a siding on any of the following lines without first obtaining the prior written consent of PTV (which is not to be unreasonably withheld):
 - (i) Ararat and Stawell;
 - (ii) Dimboola and South Australian border;
 - (iii) Gheringhap to Maroona;
 - (iv) Horsham to Dimboola;
 - (v) Stawell and Horsham;
 - (vi) Ararat and Hamilton;
 - (vii) Portland Harbour Exchange;
 - (viii) Portland Harbour Siding; and
 - (ix) Portland and Hamilton.
- (b) If PTV gives consent under paragraph (a):
 - (i) ARTC may remove the turnout to the siding from the main line, but may not remove any track or associated infrastructure which forms part of that siding beyond the turnout;
 - (ii) property in the turnout remains vested in VicTrack; and
 - (iii) the land on which the siding is situated will be surrendered from this Lease.

4. Capital Works

4.1 ARTC's Right to Undertake Works

In addition to undertaking maintenance, repair and renewal works, ARTC may, subject to clause 4.2, at its sole cost and expense and at its own risk undertake Capital Works.

4.2 Notice of proposed Capital Works

ARTC must not undertake any Capital Works unless:

- (a) ARTC has given PTV written notice detailing the proposed Capital Works; and
- (b) PTV has consented in writing to the proposed Capital Works, which consent may only be withheld where PTV considers, acting reasonably, that the proposed Capital Works would be to the detriment of rail operations in Victoria.

4.3 Standard of Capital Works

Except as otherwise provided in this Lease, ARTC must, in the performance of any Capital Works:

- (a) ensure that the works are executed and completed in a proper and workmanlike manner;
- (b) ensure that the works are undertaken with due skill, care and diligence having regard to the nature of the works;
- (c) use materials of a quality consistent with the quality of materials which would be used by a prudent, efficient and experienced railway infrastructure manager;
- (d) undertake the works in a manner consistent with the manner in which the works would be undertaken by a prudent, efficient and experienced railway infrastructure manager;
- (e) comply with all standards with which a prudent, efficient and experienced railway infrastructure manager exercising due care, skill and diligence would comply; and
- (f) ensure that the works, when completed, are fit for their intended purpose.

4.4 Interconnection

ARTC must do all things required to ensure that any Capital Works undertaken by ARTC are integrated with the then existing rail system.

4.5 Ownership of Capital Works

- (a) Property in all Capital Works undertaken by ARTC will vest in and remain with ARTC until the expiration or earlier determination of this Lease.
- (b) On the expiration or earlier determination of this Lease property in all Capital Works undertaken by ARTC will immediately vest in PTV free from any Security Interest.

4.6 Capital Works deemed to form part of Infrastructure

Despite clause 4.5(a), upon the completion of any Capital Works undertaken by ARTC the terms and conditions of this Lease will apply to the Capital Works as if the Capital Works formed part of the Infrastructure.

4.7 Salvageable material

- (a) For the purposes of this clause, *salvageable material* means rail track and sleepers.
- (b) If:
 - (i) ARTC carries out any Capital Works which have a value of at least \$1,000,000;
 - (ii) there is salvageable material removed from the Land or the Infrastructure as part of those Capital Works; and

- (iii) ARTC does not wish to use all or part of that salvageable material in connection with its rail operations in Victoria or anywhere else in Australia, then ARTC must give PTV written notice specifying the type, quality and quantity of the salvageable material not required by ARTC.
- (c) PTV must within 20 Business Days of receipt of ARTC's notice under paragraph (b) advise ARTC if PTV wishes to use all or part of the salvageable material specified in ARTC's notice in connection with rail operations in Victoria.
- (d) If PTV gives notice under paragraph (c), PTV must:
 - (i) arrange for the salvageable material specified in PTV's notice to be collected at PTV's cost; and
 - (ii) ensure the collected salvageable material is used in connection with rail operations in Victoria.
- (e) If PTV advises ARTC that PTV does not want all or part of the salvageable material, or PTV fails to give notice within the timeframe specified in paragraph (c), then ARTC must:
 - (i) sell the salvageable material not required by PTV for the best price it is reasonably able to obtain for the material; and
 - (ii) promptly account to PTV for 50% of the price obtained for the material less 50% of the reasonable costs incurred by ARTC in selling the material.
- (f) This clause only applies to Capital Works carried out in the 5 year period commencing on 29 May 2008.

5. Investment Projects

5.1 ARTC to submit project brief

ARTC must submit a project brief for each Investment Project to PTV for approval prior to undertaking the Investment Project. The project brief must include:

- (a) design concepts for the project;
- (b) a proposed works program for the project;
- (c) a detailed costing of the project;
- (d) an analysis of the impact the project may have on passenger and freight operations, including proposals to mitigate any negative impact; and
- (e) the Specifications for that project,

together with any such additional information as PTV may reasonably require. PTV must not unreasonably withhold consent to the proposed project brief. To the extent the Specifications are not finalised by 29 May 2008, then the parties will work together in good faith to finalise those Specifications.

5.2 ARTC to undertake Investment Projects

ARTC must:

- (a) undertake each Investment Project at its own cost and in accordance with the agreed project brief; and
- (b) spend at least \$300 million on undertaking the Investment Projects (excluding the Broadmeadows Station Project, the Seymour Project (Stages 1 and 2) and the Seymour Project (Stage 3)).

5.3 Completion

- (a) When ARTC believes that an Investment Project has reached Completion, ARTC must submit to PTV a certification from a person or firm who is independent of ARTC that the Investment Project has been Completed in accordance with the project brief.
- (b) If PTV does not agree that an Investment Project has reached Completion, then within 10 Business Days of receiving certification under paragraph (a) PTV may give ARTC written notice which sets out the reasons why PTV considers the Investment Project has not reached Completion.
- (c) If PTV gives notice under paragraph (b) then:
 - (i) representatives of PTV and ARTC must meet to seek to resolve the issues in dispute;
 - (ii) if the parties agree that further works need to be undertaken before the Investment Project is Completed, then ARTC must undertake those works and then submit a further certification under paragraph (a);
 - (iii) if the parties agree that the Investment Project is Completed, then the certification provided under paragraph (a) will stand; and
 - (iv) if the parties are unable to resolve the issues in dispute within 20 Business Days of PTV giving notice under paragraph (b), then either party may refer the matters in dispute to be determined by an independent expert in accordance with clause 35.2.

5.4 Timing

- (a) PTV and ARTC will agree a construction program for the Investment Projects which facilitates the construction of the Investment Projects in a timely fashion.
- (b) ARTC must Complete all of the Investment Projects by 30 June 2011 (the *Completion Date*), as extended pursuant to clause 5.5.

5.5 Extension of time

- (a) ARTC will be entitled to an extension of time to the Completion Date if, and only if:
 - (i) the predominant cause of the delay is:
 - (A) an act or omission of PTV or PTV's Associates; or

- (B) a Force Majeure Event;
 - (ii) within 20 Business Days of the commencement of the delay ARTC gives PTV a notice in writing which sets out the delay, the cause of the delay, and the likely duration of the delay; and
 - (iii) within 20 Business Days of the cessation of the cause of the delay ARTC gives PTV a further notice in writing which sets out the delay, the cause of the delay and the duration of the delay (the *Delay Notice*).
- (b) PTV must notify ARTC in writing whether it agrees that ARTC is entitled to all or part of the extension of time claimed in the Delay Notice within 20 Business Days after receipt of the Delay Notice. PTV will not be obliged to accept any days of delay which could have been avoided if ARTC had used reasonable endeavours to avoid or lessen the impact of the delay but failed to do so.
- (c) If PTV agrees ARTC is entitled to all or part of the extension of time claimed by ARTC in the Delay Notice, the Completion Date will be extended by the period of the delay agreed to by PTV.
- (d) If ARTC disputes any decision made by PTV pursuant to paragraph (c) then ARTC may refer the issues in dispute to an independent expert for determination in accordance with clause 35.2.
- (e) If ARTC is prevented from carrying out its obligations in respect of an Investment Project as a result of the occurrence of a Force Majeure Event, it must take all action reasonably practicable to remedy the Force Majeure Event as soon as reasonably possible.

6. Overview of delivery of State Rail Projects

6.1 Right to undertake State Rail Projects

PTV reserves the right to develop and implement State Rail Projects during the Term in accordance with clauses 7 and 8.

6.2 Co-Operative framework

The parties:

- (a) wish to establish a co-operative framework pursuant to which new State Rail Projects will be developed and implemented during the Term; and
- (b) will endeavour to work together to facilitate the development and implementation of new State Rail Projects in a manner which meets the objectives of both parties.

To achieve these goals the parties are committed to:

- (c) doing everything properly and reasonably within their control necessary to enable each other to perform their obligations;
- (d) encouraging open, honest and efficient sharing of information; and

- (e) performing their obligations and seeking to resolve any issues in good faith and in a timely and pro-active manner.

6.3 Shared objectives for State Rail Projects

The parties acknowledge and agree they have the following shared objectives:

- (a) to ensure that the safety of Rail Operations is maintained at all times;
- (b) to design, construct, test, commission and operate each State Rail Project in a safe, timely and cost effective manner;
- (c) to develop and improve rail infrastructure in Victoria;
- (d) to improve the railway's market share of freight and passenger traffic; and
- (e) to improve the transit time, reliability and capacity of the Victorian freight and passenger rail system.

The parties acknowledge that these shared objectives will be used as a point of reference in interpreting the rights and obligations of the parties in respect to the development and implementation of State Rail Projects.

6.4 PTV's obligations

PTV must, in developing and implementing a State Rail Project:

- (a) discuss proposals relating to a State Rail Project at an early stage to give ARTC the opportunity to influence the operational requirements for, and the scope of and delivery strategy for, that State Rail Project;
- (b) endeavour to minimise, to the extent it is reasonably practicable in the circumstances, any disruption or inconvenience to Rail Operations, including using reasonable endeavours to minimise any disruption to train services arising from the State Rail Project;
- (c) comply, and ensure that its contractors comply, with all safety protocols and procedures advised in writing by ARTC to PTV from time to time;
- (d) comply, and ensure that its contractors comply, with all relevant rail safety legislation;
- (e) comply, and ensure that its contractors comply, with all Laws and Standards relating to the works;
- (f) ensure that the safety of train services and passengers using those services is maintained at all times;
- (g) ensure that its contractors establish a safe system of work in carrying out the works to avoid any death, personal injury or loss; and
- (h) compensate ARTC in accordance with clauses 7 and 8.

6.5 Information

Where a party is required by this Lease to provide a response (including confirmation in writing where required) or any information, assistance or documentation relating to the

planning or delivery of a State Rail Project, the response, information, assistance or documentation must (subject to any confidentiality constraints) be provided within any period specified in this Lease or otherwise agreed, but if no period is specified or agreed, within a reasonable time.

6.6 Standards

- (a) The parties must act promptly and in good faith to agree the standards that are applicable to a State Rail Project.
- (b) Where the parties are unable to agree the standards under paragraph (a) within 20 Business Days of the date on which the project is nominated as a State Rail Project under clause 7.5, either party may refer the matters in dispute to be determined by an independent expert in accordance with clause 35.2.
- (c) Where there is a dispute as to whether a State Rail Project are being undertaken in accordance with the Standards, either party may refer the matters in dispute to be determined by an independent expert in accordance with clause 35.2.

7. Project planning for Proposed Rail Projects

7.1 Principles

The parties acknowledge that:

- (a) PTV will involve ARTC in both long term transport planning and the planning of individual rail projects;
- (b) ARTC will participate constructively in work undertaken by the State in both long term transport planning and the planning of individual rail projects; and
- (c) PTV will, where it considers it appropriate to do so, take into account the views of ARTC on transport planning matters.

7.2 Long term transport planning

- (a) The parties acknowledge that the State may make policy decisions in relation to the development and implementation of long term transport planning in Victoria as it sees fit.
- (b) ARTC and PTV will discuss and liaise in good faith in relation to the development and implementation of rail transport projects to be considered by the State and other key stakeholders. This may involve:
 - (i) attending and actively participating (as may be reasonably required) in any steering committee, consultation forum or working group established to contribute to and/or overview the development and implementation of long term transport planning;
 - (ii) reviewing, commenting on and contributing to the development of proposals and strategies put forward by or on behalf of the State, ARTC or other transport operators or stakeholders; and

- (iii) reviewing and commenting on feasibility studies and preliminary scoping studies.
- (c) PTV must reimburse ARTC for all reasonable and demonstrable Direct Costs incurred by ARTC in meeting its obligations under this clause 7.2 in relation to any proposals and strategies put forward by or on behalf of the State.

7.3 Nomination of Proposed Rail Projects

- (a) PTV may, by written notice to ARTC, nominate a project in connection with the Infrastructure to be a Proposed Rail Project for the purposes of this Lease. Where ARTC has sought consent to undertake a project under clause 4 or 5, then (subject to paragraph (b)) the State will not nominate that project as a Proposed Rail Project.
- (b) If:
 - (i) ARTC obtains consent under clause 4 or 5 to undertake a project and does not substantially commence construction of the project within 24 months of obtaining consent; or
 - (ii) ARTC does not obtain consent under clause 4 or 5 to undertake the project,then not less than 24 months after ARTC first sought consent to undertake the project under clause 4 or 5, PTV may nominate the project as a Proposed Rail Project.
- (c) PTV is under no obligation to nominate a Proposed Rail Project as a State Rail Project under clause 7.5, and may by written notice to ARTC suspend or cancel a Proposed Rail Project at any time.
- (d) Except as otherwise provided in this Lease, PTV may not undertake any works on the Land except in relation to a State Rail Project.

7.4 Planning for Proposed Rail Projects

- (a) PTV and ARTC may agree to establish a PSC for a Proposed Rail Project.
- (b) The role and responsibilities of each PSC will be agreed between the parties having regard to the nature of the Proposed Rail Project and the potential role of ARTC in the delivery of that Proposed Rail Project.
- (c) It is intended that the role of a PSC could include:
 - (i) giving the parties a forum to discuss and resolve issues relating to the operational requirements for, and the scope of and delivery strategy for, the relevant Proposed Rail Project;
 - (ii) keeping the parties informed as to the progress of the relevant Proposed Rail Project; and
 - (iii) reviewing and making recommendations in respect of proposals relating to the relevant Proposed Rail Project.



- (d) Unless otherwise agreed, a PSC will not have the power to make decisions which are binding on the parties or to alter the existing contractual rights of the parties.
- (e) If PTV elects to proceed with a Proposed Rail Project pursuant to clause 7.5, the on-going role of the PSC will be agreed by the parties.
- (f) PTV must reimburse ARTC for all reasonable and demonstrable Direct Costs incurred by ARTC in meeting its obligations under this clause 7.4.

7.5 PTV may elect to deliver Proposed Rail Project as State Rail Project

- (a) PTV may by written notice to ARTC advise that PTV proposes to deliver a Proposed Rail Project as a State Rail Project, in which case ARTC must perform the Minimum Role in respect of that State Rail Project.
- (b) PTV is under no obligation to undertake or complete a Proposed Rail Project once it becomes a State Rail Project, and may by written notice to ARTC suspend or discontinue a State Rail Project at any time.
- (c) If PTV has commenced to undertake a State Rail Project but elects pursuant to paragraph (b) to suspend or discontinue that State Rail Project, PTV must make safe that part of the Land the subject of the State Rail Project and otherwise return that part of the Land to ARTC in a condition which enables ARTC to carry out Rail Operations on that part of the Land in the manner in which it did so prior to the undertaking of the State Rail Project.
- (d) Except to the extent PTV is required to do so to comply with paragraph (c), PTV is not required to remove from the Land any infrastructure installed by PTV as part of a State Rail Project.
- (e) Prior to physical commencement of the State Rail Project, if PTV elects to consult with ARTC regarding:
 - (i) the effect (if any) that the inclusion in this Lease of land or infrastructure works comprising all or part of a State Rail Project pursuant to clause 10 will have on ARTC's Rail Operations; and
 - (ii) the costs (if any) reasonably likely to be incurred by ARTC, the revenue (if any) reasonably likely to be foregone and the direct financial benefits (if any) reasonably likely to be enjoyed by ARTC as a direct result of the inclusion in this Lease of land or infrastructure works comprising all or part of a State Rail Project pursuant to clause 10 will have on ARTC's Rail Operations,

then PTV and ARTC shall negotiate in good faith to agree terms on which the land or infrastructure works comprising all or part of a State Rail Project shall be included in the Lease, and in particular the compensation payable by PTV to ARTC under clause 10.5 for such inclusion.

7.6 Probity

ARTC acknowledges that the integrity of any tender process undertaken as part of a State Rail Project is of paramount importance to PTV. ARTC will comply with all arrangements

and restrictions reasonably imposed by PTV to maintain the integrity of the tender process with regard to State Rail Projects, including:

- (a) restrictions imposed by PTV on dealings between ARTC and tenderers in their capacity as tenderers and with regard to ARTC's role and responsibilities regarding the project; and
- (b) the State's tender and procurement policies and procedures.

7.7 Benalla – Oaklands turnout

ARTC acknowledges that:

- (a) PTV has the right to construct a standard gauge turnout to the Benalla - Oaklands line at the Benalla junction on the North East corridor;
- (b) ARTC will not object to these works; and
- (c) these works may be delivered as a State Rail Project or, if requested by PTV, ARTC as head contractor under an enhanced role (subject to the parties reaching agreement pursuant to clause 8.2).

8. Minimum Role in delivery of State Rail Projects

8.1 Minimum role

ARTC must perform the obligations imposed on ARTC under this clause 8 in relation to each project which PTV elects to deliver as a State Rail Project pursuant to clause 7.5.

8.2 Role of ARTC in delivery of State Rail Projects

- (a) The parties may agree that ARTC should take on a role in the delivery of a State Rail Project over and above the Minimum Role. This may include:
 - (i) project coordinator;
 - (ii) project manager;
 - (iii) managing contractor; or
 - (iv) head contractor.

PTV and ARTC will discuss ARTC's preferred role in the delivery of the State Rail Project.

- (b) ARTC will be entitled to receive remuneration for performing a role in the delivery of a State Rail Project over and above the Minimum Role. In determining the remuneration the parties agree to adopt the following principles:
 - (i) the remuneration will be determined on a case by case basis;
 - (ii) the remuneration should be commensurate with the remuneration obtainable by a person performing a similar role on a comparable project in a competitive market; and
 - (iii) the remuneration should reflect the level of risk accepted by ARTC.

- (c) Where the parties agree that ARTC will perform an enhanced role in the delivery of a State Rail Project, the parties must document in writing (either by amending this Lease or by entering into a separate agreement) that role, including:
 - (i) the additional obligations of ARTC;
 - (ii) the remuneration payable by PTV; and
 - (iii) the manner in which ARTC will be paid for performing the enhanced role.

8.3 General obligations

ARTC must, for each State Rail Project:

- (a) review and make recommendations in relation to PTV's proposed Operational Requirements of the State Rail Project;
- (b) discuss with PTV any concerns or objections ARTC has with the Operational Requirements of the State Rail Project, and work with PTV to address these concerns or objections with a view to agreeing the Operational Requirements for the State Rail Project;
- (c) assist PTV in ensuring that the State Rail Project is compatible with the existing leased Infrastructure, and assist PTV in integrating the State Rail Project with the existing leased Infrastructure;
- (d) assist PTV to manage and minimise disruption to ARTC's Rail Operations during the undertaking of the State Rail Project by implementing appropriate arrangements, procedures and protocols with regard to the management, continuity and safeworking of the rail network;
- (e) provide access, exercise operational control and maintain the Infrastructure during the undertaking of the State Rail Project in a manner which reasonably assists PTV in the safe, timely and cost efficient delivery and completion of the State Rail Project;
- (f) if reasonably requested by PTV develop, if any pre-existing policy, practice or procedure used in the conduct of ARTC's Rail Operations is not fully compatible with the undertaking of the State Rail Project, a transitional policy, practice or procedure that is compatible with the undertaking of the State Rail Project for its duration, and use reasonable endeavours to obtain any necessary regulatory approval of that transitional policy, practice or procedure, subject to compliance with the *Rail Safety Act 2006* (Vic) and ARTC's Accreditation;
- (g) allow PTV and PTV's Associates to use and occupy the Land for the purposes of:
 - (i) undertaking preliminary assessments of the nature, existing condition or other characteristics of the Land; and
 - (ii) designing, constructing, testing and commissioning the State Rail Project;
- (h) reasonably assist PTV in any consultation with stakeholders which may be required to facilitate the construction, testing, commissioning and operation of the State Rail Project;

- (i) not require the contractor to comply with site access protocols which are more onerous than the Site Access Protocols;
- (j) mitigate loss or damage suffered by ARTC, and work with PTV to mitigate the loss or damage suffered by other affected rail operators, as a result of the undertaking of the State Rail Project;
- (k) execute any document PTV reasonably requires to give full effect to this clause 8; and
- (l) where ARTC is required under this clause 8 to advise or comment on plans or other materials provided to it, to provide that advice or comment within 20 Business Days.

8.4 Tender process

- (a) ARTC will provide PTV with any reasonable assistance PTV may require relating to the development of any tender documentation for a State Rail Project, but only to the extent it relates to ARTC's Rail Operations.
- (b) ARTC will, if reasonably requested by PTV:
 - (i) attend meetings with tenderers;
 - (ii) assist PTV in answering questions submitted by tenderers;
 - (iii) assist PTV in assessing all or any specified part of tenders; and
 - (iv) provide any other assistance requested by PTV in relation to the conduct of the tender process, but only to the extent it relates to ARTC's Rail Operations.
- (c) ARTC will allow tenderers to undertake site inspections on the Land provided that ARTC is given reasonable notice of the proposed inspection, and the tenderers agree to comply with the Site Access Protocols.

8.5 Design phase

- (a) PTV will provide ARTC with details of the design for the project as the design progresses through the design development stage, including final design.
 - (b) ARTC must review and comment on any design documentation provided to ARTC by PTV. As part of this process ARTC must:
 - (i) advise whether ARTC considers (acting reasonably) the design documentation is consistent with the Operational Requirements; and
 - (ii) if ARTC considers the design documentation is inconsistent with the Operational Requirements, identify the areas of inconsistency and advise of any concerns or issues ARTC has with the inconsistencies.
- ARTC must provide its comments within 20 Business Days of receipt of the design documentation.
- (c) ARTC must advise PTV whether ARTC considers (acting reasonably) that the final design documentation for a State Rail Project describes Infrastructure which:

- (i) is capable of allowing ARTC to deliver services; and
 - (ii) is suitable for ARTC to obtain or maintain ARTC's Accreditation from PTSV, in accordance with the Operational Requirements for the State Rail Project. ARTC must either confirm that it is satisfied, or raise any concerns it may have, within 20 Business Days of receipt of the final design documentation.
- (d) In the event PTV agrees with any concerns raised by ARTC pursuant to paragraph (c), PTV and ARTC will work together to address ARTC's concerns and PTV will reissue amended design documentation to ARTC for ARTC's consideration under paragraph (c).
- (e) In the event PTV does not agree with any concerns raised by ARTC pursuant to paragraph (c), PTV must give ARTC written notice setting out why PTV does not agree with ARTC's concerns.
- (f) Within 10 Business Days of receipt of notice under paragraph (e), ARTC must give PTV written notice advising that:
- (i) ARTC will support changes to its Accreditation based on the design documentation submitted pursuant to paragraph (c); or
 - (ii) ARTC will not support changes to its Accreditation based on the design documentation submitted pursuant to paragraph (c).
- (g) If ARTC gives notice under paragraph (f)(ii), PTV may:
- (i) elect to work with ARTC to address ARTC's concerns and reissue amended design documentation to ARTC for ARTC's consideration under paragraph (c); or
 - (ii) refer the matters in dispute to an independent expert for determination in accordance with clause 35.2.
- (h) Where the matter is referred by PTV under paragraph (g)(ii) to an expert for determination:
- (i) if the expert finds in favour of PTV, ARTC must prepare and submit the PTSV Project Documentation based on the design documentation submitted by PTV under paragraph (c); and
 - (ii) if the expert finds in favour of ARTC, ARTC is not required to prepare and submit PTSV Design Documentation based on the design documentation submitted by PTV under paragraph (c), and PTV may either submit amended design documentation to ARTC under paragraph (c) or elect not to proceed with the State Rail Project.
- (i) ARTC must, if requested by PTV, participate in any design review group established for the purpose of reviewing and commenting on the design documentation.

- (j) ARTC must, if requested by PTV, review and comment on plans submitted by the contractor in relation to the State Rail Project, including:
 - (i) plans in relation to proposed changes to the safety management system of ARTC;
 - (ii) site access plans;
 - (iii) interface management plans;
 - (iv) testing and commissioning plans; and
 - (v) systems and IT plans.
- (k) PTV must provide ARTC with reasonable notice of when it expects it will be providing documents and other material to ARTC pursuant to this clause 8.5 in order to give ARTC sufficient time to adequately manage its resources.

8.6 Implementation phase

- (a) ARTC must on reasonable notice from PTV provide the contractor with any site access required by PTV to enable the contractor to implement the State Rail Project. This includes:
 - (i) assisting PTV during the tendering phase in identifying and agreeing site access availability;
 - (ii) assisting PTV in negotiating and agreeing a site access program with the contractor; and
 - (iii) providing the contractor with site access in accordance with the contractor's site access program.
- (b) PTV must give ARTC:
 - (i) at least 10 Business Days notice of any track occupation which is not likely to impact on train running; and
 - (ii) at least 30 Business Days notice of any track occupation which is likely to impact on train running.
- (c) ARTC must provide the contractor with any track occupations reasonably required by PTV under paragraph (b).
- (d) PTV must use reasonable endeavours to ensure that all track occupations requested under paragraph (b) occur at times which minimise any disruption to ARTC's Rail Operations.
- (e) PTV must endeavour to give ARTC not less than 24 hours notice of any delay or cancellation of a planned track occupation.
- (f) ARTC must:
 - (i) develop with PTV and the contractor arrangements, procedures and protocols to manage and minimise disruption to ARTC's Rail Operations and other affected rail operators during the implementation of the State Rail Project;

- (ii) comply with the arrangements, procedures and protocols referred to in sub-paragraph (i);
 - (iii) if requested by PTV, participate in any group established for the purpose of reviewing and approving site access; and
 - (iv) mitigate any loss or damage suffered by ARTC, and work with PTV to mitigate the loss or damage suffered by affected rail operators, during the implementation of the State Rail Project.
- (g) ARTC acknowledges that where the State Rail Project relates to the upgrading of existing infrastructure or the construction of new infrastructure, access to sections of the track may be required to be restricted or sections of the track closed to allow works to be constructed, and that alternative arrangements may need to be made to transport passengers and freight during periods of restriction or closure. PTV will use reasonable endeavours to minimise any periods of restriction or closure. PTV and the contractor will work closely with ARTC to minimise disruption to ARTC's Rail Operations during periods of restriction or closure.

8.7 Testing and commissioning

- (a) ARTC must provide all assistance reasonably required by PTV with respect to assisting PTV in the testing and commissioning of the works, but only to the extent it relates to ARTC's Rail Operations.
- (b) PTV must provide ARTC with reasonable notice of when it expects the testing and commissioning will occur in order to give ARTC sufficient time to adequately manage its resources.
- (c) ARTC acknowledges that where the State Rail Project relates to the upgrading of existing infrastructure or the construction of new infrastructure, access to sections of the track may be required to be restricted or sections of the track closed to allow testing and commissioning of the works to be undertaken, and that during periods of restriction or closure alternative arrangements may need to be made to transport passengers and freight. PTV will use reasonable endeavours to minimise any periods of restriction or closure. PTV and the contractor will work closely with ARTC to minimise disruption to ARTC's Rail Operations during periods of restriction or closure.

8.8 Safety Management System

- (a) Subject to clause 8.5, ARTC must change or maintain ARTC's accredited rail safety management system, and facilitate changes to the safety management systems of affected rail operators, as a result of the implementation of a State Rail Project in a timely manner so as to meet PTV's objectives and program, including:
 - (i) prepare all PTSV Project Documentation in relation to ARTC's safety management system;
 - (ii) provide to each rail operator affected by the State Rail Project all information required by each of those rail operators to enable each rail

- operator to prepare the PTSV Project Documentation in relation to its safety management system;
- (iii) enter into any interface agreements with rail operators which are required to be entered into as part of the PTSV Project Documentation;
 - (iv) co-operate with each rail operator affected by the State Rail Project to ensure that the PTSV Project Documentation and each affected rail operator is consistent;
 - (v) submit to PTSV the PTSV Project Documentation in relation to ARTC's safety management system; and
 - (vi) obtain any consent or approval from PTSV which may be required to enable a State Rail Project to commence operational service.
- (b) PTV must co-operate and liaise in good faith and do all things reasonably required to assist ARTC to comply with its obligations under paragraph (a).

8.9 Payment for performing Minimum Role

- (a) If ARTC is not performing an enhanced role as contemplated by clause 8.2, ARTC will be reimbursed for performing the Minimum Role, PTV will reimburse ARTC for all reasonable and demonstrable Direct Costs incurred by ARTC in performing the Minimum Role which are directly attributable to ARTC's performance of the Minimum Role.
- (b) ARTC must not retain external consultants without first obtaining PTV's written consent to the terms on which the consultants are to be retained, which consent is not to be unreasonably withheld.
- (c) Prior to the commencement of each State Rail Project PTV will notify ARTC of the anticipated duration of the State Rail Project, and PTV and ARTC will agree an approximate budget for ARTC's Direct Costs for the State Rail Project. If the duration of the State Rail Project is longer than anticipated, PTV and ARTC will agree on an approximate budget for the extended period. ARTC must promptly advise PTV if ARTC believes the budget is likely to be exceeded together with reasons as to why the budget is likely to be exceeded.
- (d) Within 20 Business Days after the end of each month ARTC must submit to PTV a claim for reimbursement of the Direct Costs incurred by ARTC in performing the Minimum Role during that month, together with an itemised schedule of the Direct Costs incurred.
- (e) Upon receipt of the claim, PTV will promptly refer any query it may have on the schedule of costs to ARTC for clarification or explanation.
- (f) PTV will pay all claims submitted by ARTC under paragraph (d) within 20 Business Days of receipt of the claim, provided that if:
 - (i) PTV has referred to ARTC a query relating to an item or items in the schedule of costs in accordance with paragraph (e); and

- (ii) PTV has not received a response to that query from ARTC or, having received a response from ARTC, PTV elects to dispute an item or items in the schedule of costs,

then PTV may deduct the amount of the item or items from the total claim and pay the balance of the claim. If PTV does deduct any amount from the total claim it must provide ARTC with written reasons as to why the amount was deducted.

- (g) If there is a dispute relating to any claim submitted by ARTC pursuant to this clause 8.9 then either party may refer the matters in dispute to be determined by an independent expert in accordance with clause 35.2 of this Lease.

8.10 Compensation for disruption to Rail Operations

- (a) In addition to reimbursing ARTC for the cost of performing the Minimum Role under clause 8.9, PTV must compensate ARTC for all loss suffered by ARTC as a result of any disruption to ARTC's Rail Operations during the undertaking of a State Rail Project which is caused by the undertaking of the State Rail Project (but excluding indirect or consequential loss), except to the extent that the loss is caused or contributed to by the fraud, wilful default or negligence on the part of ARTC or ARTC's Associates.
- (b) The compensation payable under paragraph (a) includes any loss (excluding indirect or consequential loss) which ARTC suffers as a result of being required to implement speed restrictions as a consequence of the State Rail Project.

9. Road Projects

9.1 Acknowledgement

ARTC acknowledges that:

- (a) VicRoads may wish to develop and implement Road Projects during the Term;
- (b) VicRoads has expressed a wish to establish a co-operative framework with ARTC pursuant to which new Road Projects will be developed and implemented during the Term; and
- (c) subject to the provisions of this clause 9, ARTC will work with VicRoads to facilitate the development and implementation of new Road Projects in a manner which meets the objectives of both parties.

9.2 ARTC to assist VicRoads

ARTC must in respect of each Road Project (other than a Minor Road Project):

- (a) comply with those elements of clause 7 as nominated by PTV, as if references in clause 7 to PTV were references to VicRoads and references to State Rail Project were references to the relevant Road Project; and

- (b) comply with those elements of the Minimum Role as nominated by PTV, as if references in clause 8 to PTV were references to VicRoads and references to State Rail Project were references to the relevant Road Project.

9.3 Minor Road Projects

- (a) ARTC must, on reasonable notice from VicRoads, provide VicRoads' contractor with any site access reasonably required by VicRoads to enable the contractor to implement a Minor Road Project. This includes:
 - (i) assisting VicRoads to identify and agree site access and availability;
 - (ii) assisting VicRoads in negotiating a site access program with its contractor;
 - (iii) providing the contractor with site access in accordance with the site access program; and
 - (iv) where VicRoads needs to be able to enter the Rail Safety Zone, using reasonable endeavours to provide such track occupations as are required.
- (b) ARTC's obligations under paragraph (a) are subject to VicRoads confirming in writing to ARTC that VicRoads will:
 - (i) pay any Direct Costs reasonably incurred by ARTC in providing VicRoads with site access;
 - (ii) compensate ARTC for all loss suffered by ARTC as a result of any disruption to ARTC's Rail Operations during the undertaking of the Minor Road Project which is caused by the undertaking of the Minor Road Project (but excluding indirect or consequential loss), except to the extent that the loss is caused or contributed to by the fraud, wilful default or negligence on the part of ARTC or ARTC's Associates. This includes any loss (excluding indirect or consequential loss) which ARTC suffers as a result of being required to implement speed restrictions as a consequence of the Minor Road Project;
 - (iii) endeavour to minimise, to the extent it is reasonably practicable in the circumstances, any disruption or inconvenience to ARTC's Rail Operations, including using reasonable endeavours to minimise any disruption to train services arising from a Minor Road Project;
 - (iv) comply, and ensure that its contractors comply, with the Site Access Protocols;
 - (v) comply, and ensure that its contractors comply, with all relevant rail safety legislation;
 - (vi) ensure that the safety of train services and passengers using them is maintained at all times;
 - (vii) comply, and ensure that its contractors comply, with all Laws and Standards relating to the works;

- (viii) ensure that its contractors establish a safe system of work in carrying out the works to avoid any death, personal injury or loss; and
- (ix) ensure that its contractors do not enter the Rail Safety Zone except in accordance with an agreed track occupation.

9.4 Obligations of VicRoads

ARTC's obligations under clause 9.2 are subject to VicRoads confirming in writing to ARTC that VicRoads will:

- (a) where ARTC is required to comply with elements of clause 8 as contemplated by clause 9.2(a), reimburse ARTC in accordance with clause 7.2 or 7.4 (as the case may be);
- (b) where ARTC is required to comply with elements of the Minimum Role as contemplated by clause 9.2(b), reimburse ARTC in accordance with clause 8.9;
- (c) compensate ARTC for all loss suffered by ARTC as a result of any disruption to ARTC's Rail Operations during the undertaking of the Road Project which is caused by the undertaking of the Road Project (but excluding indirect or consequential loss), except to the extent that the loss is caused or contributed to by the fraud, wilful default or negligence on the part of ARTC or ARTC's Associates. This includes any loss (excluding indirect or consequential loss) which ARTC suffers as a result of being required to implement speed restrictions as a consequence of the Road Project;
- (d) endeavour to minimise, to the extent it is reasonably practicable in the circumstances, any disruption or inconvenience to ARTC's Rail Operations, including using reasonable endeavours to minimise any disruption to train services arising from a Road Project;
- (e) comply, and ensure that its contractors comply, with the Site Access Protocols;
- (f) comply, and ensure that its contractors comply, with all relevant rail safety legislation;
- (g) ensure that the safety of train services and passengers using them is maintained at all times;
- (h) comply, and ensure that its contractors comply, with all Laws and Standards relating to the works;
- (i) ensure that its contractors establish a safe system of work in carrying out the works to avoid any death, personal injury or loss;
- (j) discuss proposals relating to the Road Project at an early stage to give ARTC the opportunity to influence the operational requirements for, and the scope and delivery strategy for, that Road Project; and
- (k) compensate ARTC for any net direct financial impact which the inclusion in this Lease of the works or land under clause 10.2 or 10.3 in respect of the Road Project has on ARTC.

9.5 Project agreement

ARTC must, if requested to do so by PTV, enter into a project agreement with VicRoads for a Road Project substantially in the form of the VicRoads Project Agreement.

9.6 PTV not liable for Road Projects

PTV has no liability to ARTC for any loss or damage suffered and any costs incurred by ARTC in respect of a Road Project.

10. Ownership and leasing of works

10.1 Ownership of materials

Unless otherwise agreed, all:

- (a) materials used in the construction of or forming part of a State Rail Project; and
- (b) salvageable materials removed from the Land as part of a State Rail Project, remain, as between PTV and ARTC, the property of PTV and do not pass to ARTC.

10.2 Inclusion of works in Lease

- (a) Following commissioning of any infrastructure works implemented as part of a State Rail Project or a Road Project, PTV may by written notice to ARTC nominate all or part of any infrastructure works PTV considers (acting reasonably) to properly form part of the Infrastructure to be included in this Lease. The notice must identify the infrastructure works to be included in this Lease.
- (b) The infrastructure works identified in a notice given under paragraph (a) will be deemed to be part of the Infrastructure for the purposes of this Lease on and from the date specified in the notice.

10.3 Inclusion of land in Lease

- (a) Where all or part of a State Rail Project or a Road Project is being undertaken on land which is not leased to ARTC under this Lease, PTV may by written notice to ARTC require all or part of that land which PTV considers (acting reasonably) to properly form part of Land to be included in this Lease. The notice must identify the land to be included in this Lease.
- (b) The land identified in a notice given under paragraph (a) will be deemed to be part of the Land for the purposes of this Lease on and from the date specified in the notice.

10.4 Excision of land from Lease

- (a) Where a State Rail Project or a Road Project results in infrastructure being erected on the Land, PTV may (subject to paragraph (c)) by written notice to ARTC require that the land on which the infrastructure is erected to be excised from the Lease. The notice must identify the land to be excised from the Lease.

- (b) The land identified in a notice given under paragraph (a) will be deemed to be excised from the Lease on and from the date specified in the notice.
- (c) Unless otherwise agreed, PTV may not require land be excised from the Lease where such excision would result in material interference with ARTC's ability to use the Land for Rail Operations.

10.5 Compensation

- (a) Where notice is given under clause 10.2 or 10.3, PTV must, in the case of a State Rail Project, compensate ARTC for any net direct financial impact which the inclusion in this Lease of the works or land identified in that notice has on ARTC.
- (b) ARTC will not be entitled to any compensation as a result of the excision of any land from the Lease under clause 10.4.

11. Use Of Land

11.1 Permitted Use

- (a) ARTC covenants to use the Land solely for or in connection with Rail Operations.
- (b) The Land must only be used for those purposes which are permitted under the Planning Schemes.
- (c) Despite any other provision contained in this Lease, ARTC must not grant contractual or proprietary rights or interests over the Land in respect of activities that do not constitute Rail Operations (including the granting of rights or interests to be used (whether solely or partly) for non-Rail Operations purposes).

11.2 No Warranty as to Use

ARTC acknowledges that neither PTV, PTV's Associates nor any other person has made any representation, given any advice or given any warranty as to:

- (a) how the Land may be used;
- (b) the suitability of the Land for or in connection with Rail Operations;
- (c) any prohibitions and restrictions relating to the Land;
- (d) whether Rail Operations are permitted under the relevant Planning Schemes governing the use, development and protection of the Land;
- (e) the condition of the Land; or
- (f) the compliance or otherwise of the Land as at the Commencement Date with all applicable Laws and Approvals.

11.3 ARTC's Acknowledgments

- (a) ARTC acknowledges that it has not relied on any representation, advice or warranty from PTV, any of PTV's Associates or any other person in respect of the matters listed in clause 11.2.

- (b) ARTC acknowledges that it is aware of and has made its own appraisal of the matters listed in clause 11.2.

11.4 Compliance with Laws

Subject to clause 24.1, ARTC must at its sole cost and expense comply with all Laws which affect or relate to the use or occupation of the Land by ARTC or ARTC's Associates regardless of whether the Law requires compliance by either or both of ARTC and PTV or any other person.

11.5 Compliance with Notices

Subject to clause 24.1, ARTC must at its sole cost and expense comply with all notices, orders and directions issued or given by a Governmental Agency which affect or relate to the use or occupation of the Land by ARTC or ARTC's Associates regardless of whether the notice, order or direction is addressed to or requires compliance by either or both of ARTC and PTV or any other person.

11.6 Approvals

ARTC must at its sole cost and expense obtain, maintain and comply with all Approvals which from time to time may be necessary or appropriate for the use or occupation of the Land by ARTC or ARTC's Associates regardless of whether the Approval requires compliance by either or both of ARTC and PTV or any other person.

11.7 Accreditation

Without limiting the generality of clauses 11.4 and 11.6, ARTC must at all time ensure that it has the necessary Accreditation.

11.8 Notices

A party which receives a notice, order or direction from a Governmental Agency which affects or relates to the use, occupation or ownership of the Land must promptly give a copy of that notice, order or direction to the other party.

11.9 Native Title Claims

- (a) ARTC acknowledges that neither PTV nor any of PTV's Associates has made any representation, given any advice or given any warranty as to the existence or otherwise of any native title in respect of any of the Land.
- (b) Despite anything to the contrary contained in this Lease, as between PTV and ARTC:
 - (i) PTV is responsible for dealing with any claim made under any Native Title Law in respect of any part of the Land; and
 - (ii) PTV will be responsible for the payment of any compensation or other moneys required to be paid to the native title holders of any part of the Land pursuant to a claim made under any Native Title Law by those native title holders.

- (c) PTV will not be liable to ARTC for any loss, damage, cost or expense which ARTC suffers or incurs as a result of a claim being threatened or made under any Native Title Law in respect of any part of the Land.
- (d) ARTC must, at PTV's cost, provide all assistance reasonably required by PTV in connection with dealing with any claim made under any Native Title Law in respect of any part of the Land (including giving PTV and PTV's Associates access to that part of the Land when reasonably required by PTV for that purpose).

11.10 Access to Heritage Groups

ARTC must provide non-profit heritage rail organisations with an aggregate of up to 5,000 train km per annum free access to the Infrastructure on reasonable terms and conditions, provided that:

- (a) the heritage organisations will not be entitled to priority in access;
- (b) ARTC is not obliged to provide access at times which would materially interfere with ARTC's use of the Infrastructure for or in connection with Rail Operations; and
- (c) ARTC may deny access to a heritage organisation if that organisation cannot adequately insure (or receive an indemnity from PTV or other Government Agency) for costs incurred by ARTC due to accidents or breakdowns involving rolling stock operated by that organisation.

12. General Maintenance and Renewal Obligations

12.1 Acknowledgement and risk

- (a) ARTC acknowledges and agrees that:
 - (i) it is entirely responsible for ensuring that the Infrastructure is in a condition which enables ARTC to meet its obligations to its customers;
 - (ii) it has undertaken and relied on its own investigations, review and analysis of the condition of the Infrastructure and made its own determination as to the maintenance and renewal works that will need to be undertaken during the Term to enable ARTC to comply with its obligations under this Lease; and
 - (iii) PTV has not made any representation or warranty in relation to the condition of the Infrastructure or the maintenance and renewal works that will need to be undertaken by ARTC to enable it to comply with its obligations under this Lease.
- (b) ARTC accepts all risks associated with its obligation to ensure that the Infrastructure is in a condition which is consistent with ARTC's obligations under this Lease.

12.2 General obligations

ARTC must:

- (a) except as provided in clause 12.3, maintain the Infrastructure in a condition no worse than the condition as at the Commencement Date;
- (b) ensure that the Infrastructure is always in a condition which enables ARTC to comply with its obligations under this Lease;
- (c) ensure that the Infrastructure is maintained in a condition which enables it to be safely used for its intended purpose; and
- (d) maintain, at a minimum, the operational functionality and capacity of the Infrastructure;

12.3 Specific obligations

- (a) Without limiting clause 12.2, ARTC must ensure that the Infrastructure (excluding the Infrastructure on the Maroona-Portland line and the Albion-Jacana line) is maintained at all times during the Term to a standard which enables as a minimum traffic to traverse at the following standards:

Traffic Class Capability	Melbourne - Albury	Melbourne - Wolsley
XPT / DMU	130 kph	130 kph
Loco hauled passenger	130 kph	115 kph

- (b) Without limiting clause 12.2, ARTC must ensure that the Infrastructure situated on the Maroona-Portland line is maintained at all times during the Term to a standard which enables (as a minimum) 19 TAL to traverse that line at 80 kph.
- (c) The only exception to the standards in paragraphs (a) and (b) will be where:
 - (i) physical infrastructure constraints such as curves limited in speed due to their geometry and points and crossings that have a lower design maximum speed; and
 - (ii) in the case of the Maroona-Portland line, if the Infrastructure situated on that line is not at a standard as at 29 May 2008 which enables 19 TAL to traverse the line at 80kph, in which case ARTC must at its own cost undertake all necessary upgrade works to the Infrastructure on that line to enable 19 TAL to traverse the line at 80kph by no later than 29 May 2013.
- (d) Temporary reductions to the standards in paragraphs (a) and (b) will be measured and monitored in accordance with the KPIs, and in any case must be kept to a minimum in both physical length and time of application.
- (e) ARTC must, in relation to the Albion-Jacana line:
 - (i) maintain the Infrastructure on that line in no worse condition than the condition which that Infrastructure was in as at 29 May 2008 (ie, 23TAL at 20kph); and

- (ii) upgrade the Infrastructure on that line if ARTC considers there is a reasonable business case to do so.

12.4 Standard of maintenance and renewal works

Except as otherwise provided in this Lease, ARTC must, in the performance of its maintenance and renewal works:

- (a) ensure that the works are executed and completed in a proper and workmanlike manner;
- (b) ensure that the works are undertaken with due skill, care and diligence having regard to the nature of the works;
- (c) use materials of a quality consistent with the quality of materials which would be used by a prudent, efficient and experienced railway infrastructure manager;
- (d) undertake the works in a manner consistent with the manner in which the works would be undertaken by a prudent, efficient and experienced railway infrastructure manager;
- (e) comply with all standards with which a prudent, efficient and experienced railway infrastructure manager exercising due care, skill and diligence would comply; and
- (f) ensure that the works, when completed, are fit for their intended purpose.

12.5 Network Maintenance Meetings

- (a) PTV and ARTC will hold regular meetings (which will be quarterly unless otherwise agreed) to:
 - (i) review the strategic context of ARTC's maintenance and renewal program;
 - (ii) review the planning strategies and delivery of ARTC's maintenance and renewal program;
 - (iii) consider changes to the Annual Works Plan proposed by ARTC;
 - (iv) discuss any matters relating to the KPIs, including any adverse trends apparent in respect of any of the KPIs and appropriate strategies for addressing these trends; and
 - (v) such other matters as the parties agree from time to time.
- (b) PTV and ARTC will each nominate a senior representative to attend the Network Maintenance Meetings.
- (c) Each party may from time to time submit to the other party for its approval (which approval must not be unreasonably withheld) a notice nominating an alternate representative to attend the Network Maintenance Meetings. Any such notice must be in writing and include the name, title and qualifications of the person nominated pursuant to this paragraph.
- (d) The Network Maintenance Meetings will be conducted in such a manner and in accordance with such procedures as its members may from time to time agree.

13. Specific Maintenance and Renewal Obligations

13.1 Crossings

ARTC must, in respect of at-grade level crossings (road and pedestrian):

- (a) maintain that part of a crossing which extends 3.0 metres either side from the outside running rail of the track situated on the level crossing together with that part which lies between the outside running rails to a smooth and continuous surface (or, in relation to a Shared Corridor, to the line midway between the standard gauge and broad gauge tracks). This obligation applies to the full width of the pavement crossing the rail track;
- (b) maintain all signage, fencing and crossing protection equipment (such as flashing lights, boom barriers, pedestrian booms or gates) in fully functional condition;
- (c) actively participate, at PTV's request, in various committees addressing level crossing issues including pedestrian crossing disability access issues; and
- (d) comply with the relevant Australian standards applicable from time to time when undertaking any works to or in the vicinity of level crossing infrastructure.

13.2 Bridges

- (a) All rail-over-road bridges erected or situated upon the Land from time to time (including bridge superstructure, substructures and associated structures retaining the track formation) form part of the Infrastructure for the purposes of this Lease.
- (b) All road-over-rail bridges erected or situated over or upon the Land from time to time (including the bridge superstructure, substructures and associated structures retaining the track formation) do not form part of the Infrastructure for the purposes of this Lease.
- (c) ARTC must provide VicRoads with all access to the land reasonably required by VicRoads to enable VicRoads and its contractors to maintain and repair the bridges referred to in paragraph (b).

13.3 Access to Air Space

VicTrack must provide ARTC with access to those parts of the Air Space as may be reasonably required by ARTC to enable ARTC to perform its maintenance and renewal obligations under this Lease.

13.4 Trunking

ARTC must maintain and renew the casing / troughing installed or erected on the Land which houses signalling and communications cables used exclusively by ARTC in accordance with all appropriate Australian standards and all applicable occupational health and safety requirements.

13.5 Ground disturbance

In complying with its obligations under this Lease, ARTC is responsible for preserving the integrity of Infrastructure and Excluded Infrastructure installed under the Land, including seeking information on the location of Infrastructure and Excluded Infrastructure installed under the Land from the relevant body prior to undertaking works which will involve ground disturbance that may place such infrastructure at risk of damage.

13.6 Platforms

Where the Interstate Track is directly adjacent to a platform which is leased by PTV to a third party, then provided that PTV can provide ARTC with access to the platform, ARTC's obligations under this Lease extend to the platform face and platform coping of that platform.

13.7 Fire prevention and preparedness

- (a) ARTC must undertake all fire prevention measures required by the *Country Fire Authority Act 1958 (Vic)* and the *Metropolitan Fire Brigades Act 1958 (Vic)*. This includes issuing annual fire precaution instructions to maintenance and operating staff prior to each fire season, and updating lists of emergency contact details for staff and contractors.
- (b) ARTC must formally document clear wildfire management policies, procedures, plans and operational policies, setting out the organisation's objectives, responsibilities and standards for fire mitigation, specifying management and control systems and identifying roles and responsibilities in relation to wildfire mitigation, which ensures outcomes are reported and reviewed.
- (c) ARTC's wildfire management policies must include a program of auditing fire prevention works carried out on its behalf and must be linked with the municipal fire prevention planning process, through attendance at key municipal fire prevention committee meetings and/or liaison with municipal fire prevention officers, the Melbourne Fire Brigade and/or the Country Fire Authority, as the case may be.
- (d) ARTC must:
 - (i) deliver to PTV on demand any wildfire management policies, procedures, plans and operational policies required to be prepared or maintained by, or on behalf of, ARTC under this clause;
 - (ii) deliver a copy of the results of any audit conducted under paragraph (c) to PTV within a reasonable time of that audit being conducted; and
 - (iii) respond to any questions relating to, or connected with:
 - (A) any wildfire management policies, procedures, plans and operational policies required to be prepared or maintained by ARTC under this clause; or
 - (B) any audit conducted under paragraph (c);

as requested by, and within the period reasonably specified by, PTV.

13.8 Vegetation management

ARTC must use reasonable endeavours to remove or control vegetation which:

- (a) is reasonably likely to cause an adverse effect on the overhead electrical wiring owned by a third party;
- (b) is reasonably likely to cause an adverse effect on the safety or property of persons on the Land or adjoining land; or
- (c) is growing in track ballast,

provided that ARTC is not required to do anything under this clause which is contrary to any Law.

14. Asset Management Plan and Annual Works Plan

14.1 ARTC to submit Asset Management Plan

- (a) ARTC must:
 - (i) by 31 August 2008 prepare and submit to PTV (in hard and electronic format) an Asset Management Plan in respect of the period 1 July 2008 to 30 June 2009; and
 - (ii) not less than 3 months prior to the commencement of each subsequent Lease Year, prepare and submit to PTV (in hard and electronic format) an Asset Management Plan in respect of the forthcoming 5 Lease Years.

Each Asset Management Plan must contain (at a minimum) the matters set out in schedule 7.

- (b) Within 6 weeks of the date of receipt of an Asset Management Plan submitted in accordance with paragraph (a), PTV may object to the Asset Management Plan if PTV considers that the Asset Management Plan will not enable ARTC to comply with its obligations under clauses 12.2 and 12.3 or to comply with its Accreditation or any relevant Laws. If PTV objects it must give ARTC written reasons for doing so.
- (c) If PTV objects to an Asset Management Plan pursuant to paragraph (b), then:
 - (i) within 10 Business Days of receipt of PTV's written reasons given in accordance with paragraph (b), representatives of PTV and ARTC must meet to seek to resolve the issues in dispute;
 - (ii) if the parties are able to resolve the issues in dispute, then ARTC must amend the Asset Management Plan to incorporate any changes agreed by the parties and resubmit the Asset Management Plan to PTV; and
 - (iii) if the parties are unable to resolve the issues in dispute, either party may refer the matters in dispute to be determined by an independent expert in

accordance with clause 35.2. The costs payable to the expert in making the determination will be shared equally by the parties.

- (d) Where the independent expert appointed pursuant to paragraph (c)(iii):
 - (i) finds in favour of PTV, ARTC must amend the Asset Management Plan to address the issues identified by PTV in the notice given under paragraph (b) and resubmit the Asset Management Plan to PTV; or
 - (ii) finds in favour of ARTC, PTV must accept the Asset Management Plan as submitted by ARTC.
- (e) Where the new Asset Management Plan has not been agreed prior to the commencement of the relevant Lease Year, the Asset Management Plan submitted by ARTC under paragraph (a) will be the Asset Management Plan until the Asset Management Plan has been agreed between the parties.

14.2 Compliance with Asset Management Plan

- (a) Once an Asset Management Plan has been agreed, ARTC must comply with that agreed Asset Management Plan and must ensure that the works described in the Asset Management Plan are executed and completed in accordance with ARTC's obligations under this Lease.
- (b) ARTC acknowledges that:
 - (i) the Asset Management Plan is not an exhaustive statement of ARTC's maintenance and renewal obligations under this Lease;
 - (ii) the Asset Management Plan contains both general and detailed descriptions of maintenance and renewal works that must be undertaken by ARTC; and
 - (iii) compliance by ARTC with its obligations under paragraph (a) will not release ARTC from any of its other obligations under this Lease.
- (c) ARTC acknowledges and agrees that:
 - (i) the Asset Management Plan is ARTC's document;
 - (ii) in order to prepare the Asset Management Plan, ARTC has undertaken and relied on its own investigations, review and analysis of the condition of the Infrastructure;
 - (iii) PTV has not made any representation or warranty in relation to the condition of the Infrastructure or that by undertaking the works described in the Asset Management Plan ARTC will satisfy ARTC's maintenance and renewal obligations under this Lease; and
 - (iv) ARTC is responsible for all risks associated with the works prescribed in the Asset Management Plan.

14.3 Amendment of Asset Management Plan

- (a) Once an Asset Management Plan has been agreed, ARTC must give written notice to PTV if ARTC wishes to make any material changes to the agreed Asset Management Plan. Any such notice must specify in reasonable detail the nature of the requested changes, the reasons for the requested changes and the likely impact of the requested changes.
- (b) Within 10 Business Days of the date of service of a notice given under paragraph (a), the parties must, if required by PTV, meet to discuss the requested changes.
- (c) PTV may only object to changes requested to an Asset Management Plan submitted by ARTC pursuant to paragraph (a) if PTV considers that the changes requested by ARTC will have the result that the Asset Management Plan, as amended, will not enable ARTC to comply with its obligations under this Lease. If PTV objects to the requested changes it must give ARTC written reasons for doing so.
- (d) If PTV objects to changes requested to the Asset Management Plan pursuant to paragraph (c), then:
 - (i) within 10 Business Days of receipt of PTV's written reasons given in accordance with paragraph (c), representatives of PTV and ARTC must meet to seek to resolve the issues in dispute;
 - (ii) if the parties are able to resolve the issues in dispute, then ARTC must amend the Asset Management Plan to incorporate any changes agreed by the parties and submit the amended Asset Management Plan to PTV, in which case the amended Asset Management Plan will replace the then current Asset Management Plan; and
 - (iii) if the parties are unable to resolve the issues in dispute, either party may refer the matters in dispute to be determined by an independent expert in accordance with clause 35.2. The costs payable to the expert in making the determination will be shared equally by the parties.
- (e) Where:
 - (i) PTV does not object to requested changes to the Asset Management Plan submitted by ARTC; or
 - (ii) PTV does object and a party refers the matter to an independent expert pursuant to paragraph (d)(iii) and the independent expert finds in favour of ARTC,

ARTC must promptly prepare and submit to PTV an Asset Management Plan amended to incorporate the changes requested by ARTC pursuant to paragraph (a), and the amended Asset Management Plan will replace the then current Asset Management Plan.

14.4 ARTC to submit Annual Works Plan

- (a) At:

- (i) the same time as the Asset Management Plan is submitted by ARTC pursuant to clause 14.1(a)(i); and
- (ii) thereafter, not more than 4 months and not less than 3 months prior to the commencement of each subsequent Lease Year,

ARTC must prepare and submit to PTV (in hard and electronic format) an Annual Works Plan in respect of the forthcoming Lease Year. The Annual Works Plan must be consistent with the Asset Management Plan and must contain (at a minimum) the matters set out in schedule 8.

- (b) Prior to providing an Annual Works Plan pursuant to paragraph (a), the parties must meet to discuss the scheduling and location of works proposed by ARTC in relation to the Annual Works Plan for the forthcoming Lease Year. It is envisaged that this discussion will take place at the Network Maintenance Meeting.
- (c) Within 6 weeks of the date of receipt of an Annual Works Plan submitted in accordance with paragraph (a), PTV may object to the Annual Works Plan if PTV reasonably considers that the Annual Works Plan is inconsistent with the Asset Management Plan. If PTV objects it must give ARTC written reasons for doing so.
- (d) If PTV objects to an Annual Works Plan pursuant to paragraph (c), then:
 - (i) within 10 Business Days of receipt of PTV's written reasons given in accordance with paragraph (c), representatives of PTV and ARTC must meet to seek to resolve the issues in dispute;
 - (ii) if the parties are able to resolve the issues in dispute, then ARTC must amend the Annual Works Plan to incorporate any changes agreed by the parties and submit the amended Annual Works Plan to PTV; and
 - (iii) if the parties are unable to resolve the issues in dispute, either party may refer the matters in dispute to be determined by an independent expert in accordance with clause 35.2. The costs payable to the expert in making the determination will be shared equally by the parties.
- (e) Where the independent expert appointed pursuant to paragraph (d)(iii):
 - (i) finds in favour of PTV, ARTC must amend the Annual Works Plan to address the inconsistencies identified by PTV in the notice given under paragraph (c) and resubmit the Annual Works Plan to PTV; or
 - (ii) finds in favour of ARTC, PTV must accept the Annual Works Plan as submitted by ARTC.
- (f) Where a new Annual Works Plan has not been agreed prior to the commencement of the relevant Lease Year, the Annual Works Plan submitted by ARTC under paragraph (a) will be the Annual Works Plan until the Annual Works Plan has been agreed between the parties.

14.5 Compliance with Annual Works Plan

- (a) Once an Annual Works Plan has been agreed, ARTC must comply with that Annual Works Plan and must ensure that the works described in the Annual Works Plan are executed and completed in accordance with ARTC's obligations under this Lease.
- (b) ARTC acknowledges that:
 - (i) the Annual Works Plan is not an exhaustive statement of ARTC's maintenance and renewal obligations for the relevant Lease Year;
 - (ii) the Annual Works Plan contains both general and detailed descriptions of maintenance and renewal works that must be undertaken by ARTC during the relevant Lease Year; and
 - (iii) compliance by ARTC with its obligations under paragraph (a) will not release ARTC from any of its other obligations under this Lease.
- (c) ARTC acknowledges and agrees that:
 - (i) the Annual Works Plan for the relevant Lease Year is ARTC's document;
 - (ii) in order to prepare an Annual Works Plan, ARTC must undertake and rely on its own investigations, review and analysis of the condition of the Infrastructure;
 - (iii) PTV has not made any representation or warranty in relation to the condition of the Infrastructure or that by undertaking the works described in the Annual Works Plan for the relevant Lease Year ARTC will satisfy ARTC's maintenance and renewal obligations under this Lease; and
 - (iv) ARTC is responsible for all risks associated with the works prescribed in the Annual Works Plan for the relevant Lease Year.

14.6 Amendment of Annual Works Plan

- (a) Once an Annual Works Plan has been agreed, ARTC may submit to the Network Maintenance Meeting changes to the scheduling or location of works prescribed in the Annual Works Plan. ARTC must explain at the Network Maintenance Meeting the nature of the requested changes, the reasons for the requested changes and the likely impact of the requested changes.
- (b) PTV may only object to changes requested to the Annual Works Plan submitted by ARTC pursuant to paragraph (a) if PTV considers that the changes requested by ARTC are inconsistent with the Asset Management Plan or clauses 12.2 and 12.3. If PTV objects to the requested changes it must give ARTC written reasons for doing so.
- (c) If PTV objects to changes requested to the Annual Works Plan pursuant to paragraph (b), then:
 - (i) within 10 Business Days of receipt of PTV's written reasons given in accordance with paragraph (b), representatives of PTV and ARTC must meet to seek to resolve the issues in dispute;

- (ii) if the parties are able to resolve the issues in dispute, then ARTC must amend the Annual Works Plan to incorporate any changes agreed by the parties and submit the amended Annual Works Plan to PTV, in which case the amended Annual Works Plan will replace the then current Annual Works Plan; and
 - (iii) if the parties are unable to resolve the issues in dispute, either party may refer the matters in dispute to be determined by an independent expert in accordance with clause 35.2. The costs payable to the expert in making the determination will be shared equally by the parties.
- (d) Where:
- (i) PTV does not object to requested changes to the Annual Works Plan submitted by ARTC; or
 - (ii) PTV does object and a party refers the matter to an independent expert pursuant to paragraph (c)(iii) and the independent expert finds in favour of ARTC,

ARTC must promptly prepare and submit to PTV an Annual Works Plan amended to incorporate the changes requested by ARTC pursuant to paragraph (a), and the amended Annual Works Plan will replace the then current Annual Works Plan.

14.7 Priority

If there is an inconsistency between the provisions of this Lease, the Asset Management Plan and the Annual Works Plan, the documents will be given priority in interpretation in the following order to the extent of the inconsistency:

- (a) this Lease;
- (b) the Asset Management Plan; and
- (c) the Annual Works Plan.

15. Key Performance Indicators

15.1 Reports

For each Quarter, ARTC must, in respect of the KPIs, provide to PTV a report (in hard and electronic format) which details the performance of each KPI against the relevant KPI Benchmark. The report must be provided within 15 Business Days after the end of the relevant Quarter.

15.2 Additional supporting measures

Each report submitted pursuant to clause 15.1 must also report on the additional supporting measures listed in paragraph 2.2(b) of Schedule 9.

15.3 Benchmarks

- (a) ARTC must use best endeavours to ensure that each KPI meets or exceeds the relevant KPI Benchmark.
- (b) If a KPI Report discloses that a KPI has failed to meet the relevant KPI Benchmark, ARTC must:
 - (i) within 20 Business Days of issuing the KPI Report, provide PTV with a written plan setting out the actions ARTC proposes to undertake to ensure the KPI meets or exceeds the relevant KPI Benchmark in the next KPI Report; and
 - (ii) undertake all necessary works to ensure that the relevant KPI meets or exceeds the relevant KPI Benchmark in the next KPI Report.
- (c) It will be a Default Event if:
 - (i) in respect of a KPI which is measured on a quarterly basis, that KPI fails to meet the relevant KPI Benchmark in successive Quarters; and
 - (ii) in respect of a KPI which is measured on an annual basis, that KPI fails to meet the KPI Benchmark in successive Lease Years,provided that PTV will give ARTC 12 months under the Cure Plan to be submitted under clause 32.2 to cure the Default Event.

15.4 Amendment of KPIs

If at any time during the Term a party believes that the KPIs or KPI Benchmarks should be amended, then that party may give notice to the other party and the parties will negotiate to agree the amendments, provided that a party may elect in its absolute discretion not to agree to an amendment and that such a decision may not be disputed by the other party, whether under clause 35 or otherwise.

16. Reporting

16.1 Reporting requirements

ARTC must provide to PTV, not less than 10 Business Days prior to each Network Maintenance Meeting, 1 electronic copy and 1 hard copy of a report in respect of that Quarter in the form, and containing (as a minimum) the matters, set out in schedule 10.

16.2 Further information

ARTC must deliver to PTV any other information, records or documents and respond to any questions relating to, or connected with, ARTC's obligations under this Lease, pursuant to the *Public Records Act 1973* (Vic), as reasonably requested by, and within the period reasonably specified by, PTV.

16.3 Accurate information

ARTC must ensure that all information provided to PTV under this Lease is accurate in all material respects.

17. Records and Databases

17.1 ARTC Records

- (a) ARTC must maintain true, up to date and complete records relating to:
 - (i) the enhancement, maintenance, management, operation, renewal and use of the Infrastructure; and
 - (ii) ARTC Capital Works,
including all Approvals, maintenance and operating plans, technical data and information, specifications, inspections, work instructions, completed works, manuals, drawings, tracings, calculations, financial information, computer programs, computer disks, books and reports that would be expected of a prudent, efficient and experienced railway infrastructure manager (*ARTC Records*).
- (b) The ARTC Records must be held by ARTC until 12 months after the expiration or earlier determination of this Lease, unless otherwise specified or directed by PTV.

17.2 ARTC to provide access to ARTC Records to PTV

- (a) Subject to paragraph (b), ARTC must, if reasonably requested by PTV, provide PTV with access to any ARTC Records within the period reasonably specified by PTV.
- (b) ARTC is not required to provide PTV with access to any ARTC Records which have been created for the purposes of actual or potential litigation and, as a result, ARTC considers (acting reasonably) are subject to legal professional privilege.
- (c) If ARTC refuses to provide PTV with access to any ARTC Records pursuant to paragraph (b) on the basis the ARTC Record is subject to legal professional privilege, ARTC must, if requested by PTV, provide PTV with legal advice to the effect that the relevant ARTC Record is subject to legal professional privilege.

17.3 Compatibility of information systems

Any ARTC Records or other information or material required to be provided to PTV under this Lease must be provided, if so requested by PTV, in a form which is compatible with PTV's electronic data and records systems on the Commencement Date or as modified and notified from time to time. If a proposed modification to PTV's systems (or the systems of the Database Maintainer) will require ARTC to modify its systems under this clause 17:

- (a) PTV must consult with ARTC in relation to the proposed modification prior to its implementation and allow ARTC a reasonable period to comply with this clause; and

- (b) PTV must reimburse ARTC's agreed reasonable costs to the modifying of its systems so as to comply with this clause to the extent that those costs exceed \$50,000 in any year.

17.4 No breach of intellectual property rights

ARTC must ensure that:

- (a) the interconnection of its systems with PTV's systems;
- (b) provision of ARTC Records or other information or material to PTV; or
- (c) access to or inspection of ARTC Records or other information by PTV and PTV's Associates,

under this Lease will not result in any infringement of any third party Intellectual Property rights to which its systems or ARTC Records may be subject.

17.5 Engineering databases

- (a) ARTC acknowledges that PTV may from time to time establish one or more databases which contain:
 - (i) data that describes the characteristics, configuration and developmental history of an asset;
 - (ii) standards and specifications that describe how such assets are to be designed, constructed and maintained;
 - (iii) engineering drawings and as-built plans; and
 - (iv) any other data which PTV may from time to time determine, (collectively, the *Data and Drawings*).
- (b) The parties acknowledge that the following databases have been established:
 - (i) the PASS Assets database;
 - (ii) the Drawing Management System database; and
 - (iii) the Engineering Standards database.
- (c) ARTC must provide each Database Maintainer on a monthly basis with details of any new Data and Drawings, or any changes to the existing Data and Drawings, to enable the Database Maintainers to maintain the databases.
- (d) ARTC must provide the details referred to in paragraph (c) in the form reasonably required by each Database Maintainer from time to time. Where a Database Maintainer requires Data and Drawings to be submitted in electronic form, ARTC must provide the Data and Drawings in an electronic form that is compatible with the relevant industry standard of the Database Maintainer's systems and which enables the Database Maintainer to keep the database current.
- (e) ARTC will be entitled to free and unlimited access to the databases, but only to the extent that the databases relate to the Infrastructure. ARTC will not be permitted

to access any part of the databases which relates to infrastructure which is not subject to this Lease without the prior written approval of PTV.

- (f) ARTC will not be charged a fee to access the databases. ARTC will, however, be required to pay each Database Maintainer a reasonable fee for the retrieval and replication of any Data and Drawings kept in hard copy format.
- (g) ARTC must establish its own connection to any database managed by or on behalf of PTV and provide the hardware to read and print accessed information.
- (h) ARTC acknowledges that neither PTV, any of PTV's Associates nor any Reporting Body nor any person acting on their behalf or associated with any of them makes any representation or undertaking or gives any advice or warranty of any kind whatsoever to ARTC or ARTC's Associates as to the accuracy, reliability or completeness of the information contained in any database established and maintained by or on behalf of PTV pursuant to this clause.

17.6 Central land register

- (a) VicTrack maintains at VicTrack's cost a central land register which identifies all land which forms part of the Victorian rail network together with all leases, licences and other interests to which that land is subject.
- (b) ARTC must, at its own cost, promptly provide to VicTrack (or, if directed by VicTrack, to the party retained by VicTrack to maintain the register) full and accurate particulars (as may reasonably be requested by VicTrack) of:
 - (i) all land which is included in the Lease pursuant to clause 3.2;
 - (ii) all land which is surrendered from the Lease pursuant to clause 3.4; and
 - (iii) all sub-leases and licences granted by ARTC pursuant to clause 21.
- (c) ARTC acknowledges that neither VicTrack, any of VicTrack's Associates, PTV, any of PTV's Associates or any Reporting Body nor any person acting on their behalf or associated with any of them makes any representation or undertaking or gives any advice or warranty of any kind whatsoever to ARTC or ARTC's Associates as to the accuracy, reliability or completeness of the information contained in the central land register.
- (d) ARTC acknowledges that VicTrack may elect to establish separate registers for the land which forms part of the Victorian train and tram transport network.
- (e) VicTrack will on reasonable terms and conditions permit ARTC to access the central land register but only to the extent that the central land register relates to the Land. ARTC will not be permitted to access that part of the central land register which relates to land which is not subject to this Lease without the prior written approval of VicTrack and PTV.

18. Audit and Inspection

18.1 Information obtained under Lease

PTV may use, reproduce and make copies of any reports, ARTC Records or other information or material provided to, or obtained by, PTV under this Lease to assist PTV in determining whether ARTC is complying with its obligations under this Lease.

18.2 PTV's right of audit or inspection

ARTC must permit PTV and PTV's Associates to have full and open access to:

- (a) any premises, including (without limitation) direct physical access to any room, filing cabinet or cupboard; and
- (b) any IT assets and systems, including (without limitation), direct electronic access to databases, backup and historic data files, intranet, extranet and web-based applications and desktop computers,

for the purposes of inspecting at any reasonable time ARTC Records and other information and material kept by or on behalf of ARTC in order to:

- (c) check and audit any ARTC Records or other information or material which PTV is entitled to have access to under this Lease;
- (d) monitor the performance of, or compliance with, ARTC's obligations under this Lease; or
- (e) otherwise assist PTV to determine the condition of the Infrastructure.

ARTC must cooperate with PTV and PTV's Associates in the exercise of PTV's rights under this clause.

18.3 No release from liability or responsibility

The parties acknowledge and agree that PTV will not by inspecting, auditing, reviewing, commenting on or discussing the condition of the Infrastructure or any ARTC Records, Asset Management Plan, Annual Works Plan or other information or material provided to PTV under this Lease:

- (a) accept any liability or responsibility in relation to; or
- (b) relieve ARTC from its responsibility for,

the performance of, or compliance with, ARTC's obligations under this Lease.

19. Not used

20. Access Agreements

20.1 ARTC may sell access

Subject to clauses 20.2 and 20.3, ARTC may from time to time sell and provide access to the Land to persons seeking access to the Infrastructure for the purpose of operating passenger and/or freight trains on the Infrastructure and for no other purpose whatsoever.

20.2 Term of Access Agreement

ARTC may not enter into an Access Agreement for a term which exceeds the balance of the Term then remaining without first obtaining PTV's written consent (which consent shall not be unreasonably withheld or delayed).

20.3 Open Access Regime

The parties acknowledge and agree that it is their respective intentions that:

- (a) ARTC will use all reasonable endeavours to ensure that at all times during the term there is an access undertaking or access code in force that has been requested by the ACCC under Part 3A of the *Competition and Consumer Act 2010* (Cth) that sets out the terms and conditions on which rail operators can obtain access to the Infrastructure for the purpose of operating passenger and/or freight trains on the Infrastructure;
- (b) the access undertaking or access code will govern exclusively the basis on which rail operators can obtain access to the Infrastructure, to the exclusion of:
 - (i) Part 3A of the *Competition and Consumer Act 2010* (Cth); and
 - (ii) Part 2A of the *Rail Management Act 1996* (Vic);
- (c) ARTC will comply with the terms and conditions of the access undertaking or access code; and
- (d) the provisions of Part 2A of the *Rail Management Act 1996* (Vic) will only apply to those parts of the Infrastructure which are declared to be declared rail transport services pursuant to section 38C of the Act if there is not in force an access undertaking or access code that has been accepted by the ACCC under Part 3A of the *Competition and Consumer Act 2010* (Cth).

20.4 Maroona-Portland line

ARTC acknowledges that it will not impose access charges for services operated on the Maroona - Portland line which are in excess of the access charges imposed for comparable services on the Port of Geelong - North Geelong - Wolseley line.

21. Leases

21.1 Existing Leases

ARTC acknowledges that:

- (a) ARTC accepts the Land subject to the Existing Leases and the rights the parties to the Existing Leases have under the Existing Leases;
- (b) a copy of a list of the Existing Leases is contained in schedule 11; and
- (c) neither PTV, PTV's Associates nor any other person has made any representation, given any advice or given any warranty in respect of the Existing Leases or the rights the parties to the Existing Leases have under the Existing Leases.

21.2 Receipt of Rent

VicTrack will be entitled to the receipt of all rent payable by the tenants under the Existing Leases on and from the Commencement Date.

21.3 Release and Indemnity

- (a) Subject to paragraph (b), PTV indemnifies and will keep indemnified ARTC from all losses, damages, liabilities, actions, suits, claims, demands, costs and expenses of every kind arising out of or in relation to the Existing Leases on and from the Commencement Date.
- (b) ARTC releases to the full extent permitted by law and indemnifies and will keep indemnified PTV from and against all losses, damages, liabilities, actions, suits, claims, demands, costs and expenses of every kind arising out of or in relation to the Existing Leases on and from the Commencement Date which are caused by or result from the negligent act or omission of ARTC or ARTC's Associates.

21.4 Granting of Sub-Leases

PTV will not unreasonably withhold or delay its consent to ARTC from time to time during the Term granting sub-leases over parts of the Land provided that:

- (a) the term of the sub-lease (including options) does not exceed the balance of the Term then remaining;
- (b) the sub-lease is for or in connection with Rail Operations;
- (c) the sub-lease will not reduce PTV's or ARTC's ability to comply with their obligations and will not reduce PTV's ability to exercise rights under this Lease and will not reduce VicTrack's ability to exercise the rights referred to in clauses 2.3 and 2.4; and
- (d) the sub-lease will expire or determine automatically upon the expiration or earlier determination of this Lease.

ARTC will be entitled to receive all rent from sub-leases granted by ARTC under this clause 21.4.

Nothing in this clause will permit ARTC to grant a sub-lease over the Land in respect of non-Rail Operation activities.

21.5 Term of Proposed Sub-Lease Exceeds Term of Lease

- (a) If ARTC is unable to grant a sub-lease under clause 21.4 because the term of the proposed sub-lease (including options) exceeds the balance of the Term then

remaining, ARTC may request PTV to agree that, upon the expiration or earlier determination of this Lease, the sub-lease will not determine but will continue as a lease between PTV and the sub-tenant.

- (b) PTV will not unreasonably refuse a request made by ARTC under paragraph (a) if:
 - (i) the sub-lease is for or in connection with Rail Operations;
 - (ii) PTV is satisfied that the sub-lease will not reduce ARTC's ability to comply with its obligations under this Lease; and
 - (iii) PTV and ARTC agree on the terms of the sub-lease, including the rent payable by the sub-tenant under the sub-lease.

21.6 No Release Of Liability

ARTC acknowledges that the granting of a sub-lease pursuant to this clause 21 will not release ARTC from any of its obligations or liabilities under this Lease.

22. Licences

22.1 Existing Licences

ARTC acknowledges that:

- (a) ARTC accepts the Land subject to the Existing Licences and the rights the parties to the Existing Licences have under the Existing Licences;
- (b) a copy of the list of the Existing Licences is contained in schedule 12; and
- (c) neither PTV, PTV's Associates nor any other person has made any representation, given any advice or given any warranty in respect of the Existing Licences or the rights the parties to the Existing Licences have under the Existing Licences.

22.2 Receipt of Licence Fees

VicTrack will be entitled to the receipt of all licence fees payable by the licensees under the Existing Licences on and from the Commencement Date.

22.3 Release and Indemnity

- (a) Subject to paragraph (b), PTV indemnifies and will keep indemnified ARTC from all losses, damages, liabilities, actions, suits, claims, demands, costs and expenses of every kind arising out of or in relation to the Existing Licences on and from the Commencement Date.
- (b) ARTC releases to the full extent permitted by law and indemnifies and will keep indemnified PTV from and against all losses, damages, liabilities, actions, suits, claims, demands, costs and expenses of every kind arising out of or in relation to the Existing Licences on and from the Commencement Date which are caused by or result from the negligent act or omission of ARTC or ARTC's Associates.

22.4 Lessee's Right to Grant New Licences

PTV will not unreasonably withhold or delay its consent to ARTC from time to time during the Term granting licences over parts of the Land provided that:

- (a) the term of the licence (including options) does not exceed the balance of the Term then remaining;
- (b) the licence is for or in connection with Rail Operations;
- (c) the licence will not reduce PTV's or ARTC's ability to comply with their obligations and will not reduce PTV's ability to exercise rights under this Lease and will not reduce VicTrack's ability to exercise the rights referred to in clauses 2.3 and 2.4; and
- (d) the licence will expire or determine automatically upon the expiration or earlier determination of this Lease.

ARTC will be entitled to receive all licence fees from licences granted under this clause 22.4.

Nothing in this clause will permit ARTC to grant a licence over the Land in respect of non-Rail Operation activities.

22.5 Term of Proposed Licence Exceeds Term of Lease

- (a) If ARTC is unable to grant a licence under clause 22.4 because the term of the proposed licence (including options) exceeds the balance of the Term then remaining, ARTC may request PTV to agree that, upon the expiration or earlier determination of this Lease, the licence will not determine but will continue as a licence between PTV and the licensee.
- (b) PTV will not unreasonably refuse a request made by ARTC under paragraph (a) if:
 - (i) the licence is for or in connection with Rail Operations;
 - (ii) PTV is satisfied that the licence will not reduce ARTC's ability to comply with its obligations under this Lease; and
 - (iii) PTV and ARTC agree on the terms of the licence, including the licence fee payable by the licensee under the licence.

22.6 No Release of Liability

ARTC acknowledges that the granting of a licence pursuant to this clause 22 will not release ARTC from any of its obligations or liabilities under this Lease.

23. Access

23.1 PTV's Right of Access

When and so often as PTV reasonably requires PTV, PTV's Associates or any other persons authorised by PTV may enter the Land to:

- (a) view the state of repair and condition of the Land;

- (b) exercise any rights under clauses 2.3 and 2.4;
- (c) view any Capital Works being undertaken by ARTC under clause 4 or 5;
- (d) make reasonable investigations as PTV or those authorised by PTV may deem necessary for the purpose of ascertaining whether or not there has been any breach of any of the terms, covenants or conditions expressed or implied in this Lease;
- (e) carry out any repairs, alterations, additions or other work necessary to comply with PTV's obligations under this Lease, at law, or pursuant to the exercise by VicTrack or PTV of any of its statutory functions; or
- (f) exercise any other powers and rights of PTV pursuant to this Lease which necessarily requires PTV to enter the Land.

23.2 Exercise of Rights

In exercising its rights under clause 23.1 PTV will use its best endeavours to:

- (a) minimise as far as may be practicable any inconvenience or interruption to ARTC's Rail Operations; and
- (b) give to ARTC not less than 21 days notice of its intention to enter upon the Land (except in the case of an emergency when no notice will be required).

23.3 Indemnity

PTV must indemnify ARTC for any loss, damage, cost or expense incurred by ARTC as a direct result of PTV exercising its rights under clause 23.1(a), (c), (d), (e) or (f), except to the extent that loss, damage, cost or expense is caused or contributed to by a negligent act or omission of ARTC or ARTC's Associates.

23.4 Intrastate Track Land

ARTC must give the lessee of the Intrastate Track Land rights of access across the Land to enable that lessee to exercise its rights and comply with its obligations under its lease of the Intrastate Track Land.

24. Environmental Obligations

24.1 Clean-Up Notice

If a Clean-Up Notice relating to all or part of the Land is served during the Term then:

- (a) the party which receives the Clean-Up Notice must promptly provide the other party with a copy of the Clean-Up Notice;
- (b) PTV and ARTC must meet as soon as practicable after service of the Clean-Up Notice to determine, to the extent possible, whether and to what extent the Clean-Up Notice relates to Contamination existing as at the Commencement Date and to Contamination which has occurred during the Term;

- (c) to the extent that the Clean-Up Notice relates to Contamination existing as at the Commencement Date, PTV will at its sole cost and expense be responsible for complying with the Clean-Up Notice;
- (d) to the extent that the Clean-Up Notice relates to Contamination which has occurred during the Term, ARTC will at its sole cost and expense be responsible for complying with the Clean-Up Notice except to the extent the Contamination has been caused by:
 - (i) PTV or PTV's Associates;
 - (ii) VicTrack or VicTrack's Associates;
 - (iii) a tenant under an Existing Lease; or
 - (iv) a licensee under an Existing Licence, and
- (e) if PTV and ARTC cannot agree within a reasonable time to what extent the Clean-Up Notice relates to Contamination existing as at the Commencement Date and to Contamination which has occurred during the Term, the matters in dispute will be determined by an independent environmental expert in accordance with clause 24.2.

24.2 Independent Environmental Expert

- (a) The independent environmental expert must be appointed either:
 - (i) by agreement between PTV and ARTC; or
 - (ii) failing agreement, at the request of either party by the president or other senior office bearer for the time being of the Institute of Engineers, whose nomination will be final.
- (b) The independent environmental expert must act as an expert and not as an arbitrator and will be requested to determine the issue in dispute within 30 days of his or her appointment or such longer period as the parties may agree.
- (c) PTV and ARTC must provide the independent environmental expert with all information and assistance that he or she may reasonably require in order to resolve the dispute.
- (d) The determination of the independent environmental expert will be confidential and, in the absence of manifest error, conclusive and binding on the parties.
- (e) The cost of the independent environmental expert must be borne equally by PTV and ARTC.

24.3 Indemnity by PTV

PTV indemnifies and will keep indemnified ARTC from and against all losses, damages, liabilities, actions, suits, claims, demands, costs and expenses of every kind arising from a failure by PTV to comply with its obligations under clause 24.1(c).

24.4 Indemnity by ARTC

ARTC indemnifies and will keep indemnified PTV from and against all losses, damages, liabilities, actions, suits, claims, demands, costs and expenses of every kind arising from a failure by ARTC to comply with its obligations under clause 24.1(d).

24.5 Covenant Not to Cause Service of Clean-Up Notice

PTV and ARTC each covenant that they will not do anything with the intent, directly or indirectly, of causing or assisting in causing the service of a Clean-Up Notice provided that neither party in complying with this clause 24.5 will be prevented from complying with any Law.

24.6 ARTC's Obligations

During the Term of this Lease or while ARTC remains in occupation of the Land ARTC covenants:

- (a) not to use permit or allow the Land to be used so that:
 - (i) any Industrial Waste or potentially Hazardous Substance is abandoned or dumped on the Land; or
 - (ii) any Industrial Waste or potentially Hazardous Substance is handled in a manner which is likely to cause an Environmental Hazard.
- (b) not to install any underground pipes or underground storage tanks within the ground of the Land or re-instate the use of any abandoned or unused underground pipes or underground storage tanks within the ground of the Land without prior written consent of PTV, such consent not to be unreasonably withheld or delayed;
- (c) subject to clause 24.1(c), to comply with all Environmental Laws and to obtain and maintain in full force and effect and to comply with the terms of all permits and licences required in order to release or emit anything from the Land into the air or water or on to the ground or otherwise into the environment or to emit any substantial noise;
- (d) to permit PTV and its agents, workmen, contractors and consultants to enter the Land at all reasonable times and on reasonable notice to enable PTV to satisfy itself that the Land has not been contaminated by any liquid or substance and where PTV reasonably considers any contamination is occurring or has occurred during the Term to obtain a report and where ARTC has not within a reasonable time taken all steps to discontinue the cause of the contamination and/or to clean up any contamination to a standard reasonably required and approved by PTV, to permit PTV and its agents, workmen, contractors and consultants to enter the Land and to undertake at the cost of ARTC a clean up of the Land to the condition that it was in at the Commencement Date of this Lease.

24.7 Indemnity by ARTC

ARTC indemnifies and will keep indemnified PTV from and against all losses, damages, liabilities, actions, suits, claims, demands, costs and expenses of every kind arising from a failure by ARTC to comply with its obligations under clause 24.6.

25. Rent

ARTC will pay to PTV (if demanded by PTV) a nominal rent of \$1.00.

26. Rates, Taxes and Charges

26.1 Rates and Taxes

- (a) Where Rates and Taxes are assessed in respect of the Land:
 - (i) to the extent that Rates and Taxes are separately assessed, ARTC must pay the relevant Governmental Agency, or reimburse to PTV on demand if paid by PTV, all Rates and Taxes; and
 - (ii) to the extent that Rates and Taxes are not separately assessed ARTC must pay the relevant Governmental Agency, or reimburse to PTV on demand if paid by PTV, a proportion of the Rates and Taxes equal to the area that part of the Land bears to the total area assessed.
- (b) During the Term the payment of Rates and Taxes by ARTC under this Lease will not abate for any reason.
- (c) As part of its obligations under paragraph (a), ARTC must pay all land tax (whether State or Federal) assessed in respect of all or any part of the Land, provided that to the extent land tax is payable under the *Land Tax Act 2005* (Vic), as in force at the Commencement Date, in respect of the Land, PTV will pay that land tax or, if paid by ARTC, reimburse ARTC on demand for that land tax.

26.2 GST

- (a) If GST is payable on a Taxable Supply made under, by reference to or in connection with this Lease, the party providing the Consideration for that Taxable Supply must also pay the GST Amount as additional Consideration. This clause 26.2 does not apply to the extent that the Consideration for the Taxable Supply is expressly stated to be GST inclusive.
- (b) Any reference in the calculation of Consideration or of any indemnity, reimbursement or similar amount to a cost, expense or other liability incurred by a party, must exclude the amount of any Input Tax Credit entitlement of that party in relation to the relevant cost, expense or other liability. A party will be assumed to have an entitlement to a full Input Tax Credit unless it demonstrates otherwise prior to the date on which the Consideration must be provided
- (c) Any reference in this Lease to price, value, sales, revenue or a similar amount (*Revenue*), is a reference to that Revenue exclusive of GST.

- (d) Any reference in this Lease (other than in the calculation of Consideration, or of any indemnity, reimbursement or similar amount) to cost, expense or other similar amount (*Cost*), is a reference to that Cost exclusive of GST.
- (e) No payment of any amount pursuant to paragraph (a), and no payment of the GST Amount where the Consideration for a Taxable Supply is expressly agreed to be GST inclusive, is required until the supplier has provided a Tax Invoice or Adjustment Note as the case may be to the recipient.
- (f) This clause 26.2 will continue to apply after expiration or termination of this Lease.

26.3 Charges for Services

ARTC must pay all charges (including service charges) for electricity, gas, water, drainage, sewerage, oil and any other source or type of energy or fuel, telephone and other utilities and services to or from the Land, together with any costs charged or levied by the service provider in respect of the repair or maintenance of the infrastructure which provides or supplies those services exclusively to the Land.

26.4 Separate Metering

Where part of the Land is not separately metered to measure the consumption by ARTC of the services referred to in clause 26.3, then:

- (a) PTV and ARTC may agree to install separate meters to measure the consumption by ARTC of those services, the cost of which is to be agreed by the parties; or
- (b) if PTV and ARTC do not agree to install separate meters to measure the consumption by ARTC of those services, ARTC must, in respect of each service, pay or reimburse PTV a proportion of the charge for that service equal to the proportion which the number of outlets for that service within that part of the Land bears to the total number of outlets for that service within the assessed area.

26.5 Payment by PTV

If ARTC defaults in the payment of any charges referred to in clause 26.3, PTV may give notice to ARTC requiring ARTC to make the payment within seven days. If ARTC fails to make the payment within the seven day period and has not notified PTV of any legitimate reason why payment has not been made then PTV may (without limiting any other rights and remedies of PTV) pay the amount owing and ARTC must on demand reimburse PTV the amount so paid with Interest in accordance with clause 32.7.

26.6 Shared Services

Where the infrastructure which provides or supplies any of the services referred to in clause 26.3 provides or supplies those services not only to part of the Land but also to other land owned by VicTrack, ARTC must pay or reimburse PTV a proportion of any costs charged or levied by the service provider in respect of the repair or maintenance of that infrastructure, such proportion to be calculated as follows:

- (a) in respect of the infrastructure relating to the provision or supply of electricity, gas, water, sewerage, oil and any other source or type of energy or fuel, telephone and

other utilities and services, the proportion will be the proportion which the number of outlets for the relevant service within that part of the Land serviced by that infrastructure bears to the total number of outlets for that service within the total area of the land owned by VicTrack which is serviced by that infrastructure; and

- (b) in respect of drainage, the proportion will be the proportion which the area of that part of the Land which is serviced by the relevant drain bears to the total area of the land owned by VicTrack which is serviced by that drain.

27. PTV's Obligations

27.1 Quiet enjoyment

If ARTC duly and punctually observes and performs the terms covenants and conditions in this Lease on the part of ARTC to be observed and performed ARTC may peaceably possess and enjoy the Land for the Term without any interruption or disturbance from PTV or any other person or persons lawfully claiming by from or under PTV save only where an interruption or disturbance results from the exercise by PTV or VicTrack of any right of PTV or VicTrack in this Lease expressly or impliedly conferred.

27.2 Statutory rights

- (a) Where VicTrack has any right, power or privilege under any Victorian legislation in relation to the use or occupation of the Land, and ARTC does not have a corresponding right, power or privilege, then ARTC may request in writing that PTV procure that VicTrack exercises its right, power or privilege.
- (b) Subject to paragraph (c), VicTrack may refuse a request made by ARTC under paragraph (a) in its absolute discretion, and any such refusal will not be open to dispute or challenge by ARTC (whether under clause 35 or otherwise).
- (c) PTV must ensure VicTrack does not unreasonably refuse a request made by ARTC under paragraph (a) where ARTC establishes to PTV's and VicTrack's reasonable satisfaction that such a refusal would have a material adverse effect on ARTC's on-going use of the Land for or in connection with Rail Operations.
- (d) Where VicTrack exercises any right, power or privilege at ARTC's request, ARTC must indemnify PTV and VicTrack for any loss, damage, cost or expense incurred by PTV or VicTrack as a direct result of the exercise of the right, power or privilege.

28. Intellectual Property

28.1 Grant of Licence

PTV grants to ARTC a non-exclusive, non-transferable, royalty-free licence to use, reproduce, modify, adapt, develop and otherwise exploit the Licensed Rights to the extent necessary to permit ARTC to conduct Rail Operations on the Land. This licence commences on the Commencement Date and will expire on the expiration or earlier

determination of the Term (provided that, in respect of Licensed Rights not owned solely by PTV, the licence will expire on the first to occur of the expiration or earlier determination of PTV's licence in respect of those Licensed Rights and the expiration or earlier determination of the Term).

28.2 Improvements

With respect to all Improvements made by or on behalf of ARTC or any related body corporate (as defined in the Corporations Act) of ARTC or any controlled entity during the Term:

- (a) PTV acknowledges that ARTC will own all Intellectual Property rights subsisting in the Improvements; and
- (b) ARTC grants to PTV (and will ensure that any related body corporate (as defined in the Corporations Act) of ARTC or any controlled entity of ARTC grants to PTV) a perpetual, irrevocable, non-exclusive, transferable, royalty free licence (with right to sub-licence) to use, reproduce, modify, adapt, develop and otherwise exploit the Intellectual Property rights subsisting in the Improvements. The licence granted under this paragraph (b) commences with effect from the date the relevant Intellectual Property rights are first used by ARTC.

28.3 Licence of ARTC's Intellectual Property (other than Improvements)

- (a) To the extent that ARTC makes use of any Intellectual Property rights (other than Intellectual Property rights in Improvements) owned by ARTC in connection with conducting Rail Operations, ARTC hereby grants to PTV a perpetual, irrevocable, non-exclusive, transferable licence (with the right to sub-licence) to exercise all such Intellectual Property rights for the purposes of conducting Rail Operations from time to time. The licence granted under this paragraph (a) commences with effect from the date the relevant Intellectual Property rights are first used by ARTC in connection with conducting the Rail Operations.
- (b) The licence granted in paragraph (a) is royalty free unless ARTC notified PTV in writing of its intention to charge a royalty for the licence of those Intellectual Property rights prior to the Intellectual Property rights being used in connection with the conduct of Rail Operations and PTV gives its written approval to ARTC's use on those terms.

28.4 Indemnity

- (a) To the extent that ARTC makes use of Intellectual Property which is not owned by ARTC in connection with conducting Rail Operations, ARTC must, prior to commencing such use, ensure that it will be able to grant PTV a licence to that Intellectual Property in the terms stated in clause 28.3(a). ARTC must indemnify and hold PTV harmless against all actions, claims, losses, damages, costs, expenses or other liability arising out of or in connection with PTV's exercise of the licence granted under clause 28.3(a) infringing any third party Intellectual Property or ARTC not having the right to grant PTV a licence in the terms stated in clause 28.3(a).

- (b) PTV must indemnify and hold ARTC harmless against all actions, claims, losses, damages, costs, expenses or other liability arising out of or in connection with ARTC's use of any licence granted under clause 28.1 infringing any third party Intellectual Property or PTV not having the right to grant ARTC a licence in the terms stated in clause 28.1.

28.5 Express Warranties with Respect to Infringement of Intellectual Property Rights

Each party warrants that:

- (a) it is not aware of any of the Intellectual Property rights licensed or assigned by that party under this clause 28 infringing any third party's Intellectual Property rights; and
- (b) it has the right to grant the licences granted by it under this clause 28.

28.6 No Implied Warranties

All implied warranties, terms and conditions binding on the parties in relation to the assignments and licences granted pursuant to this clause 28 which would otherwise be implied in this Lease are excluded to the maximum extent permitted by law and each party (the *Acknowledging Party*) acknowledges and agrees that:

- (a) no other party to this Lease, nor any person acting on their behalf, has made any representation or given any warranty in relation to the Intellectual Property rights of those other parties (including any representation or warranty as to whether the Acknowledging Party's use of any such Intellectual Property rights would infringe the rights of any third person); and
- (b) the Acknowledging Party has made, and relies upon, its own searches, investigations and enquiries in respect of the Intellectual Property rights of the other party.

28.7 Sub-Licences

ARTC may grant sub-licences to use the Licensed Rights to third parties engaged from time to time during the Term to perform services for ARTC in connection with ARTC's conduct of Rail Operations in Victoria and elsewhere in Australia, provided that:

- (a) any such sub-licence authorises the third party to use the Licensed Rights solely for the purpose of performing those services; and
- (b) any such sub-licence expires no later than the day upon which the Term expires or is terminated.

The rights of ARTC under this clause 28.7 will not be taken to affect ARTC's obligations under clause 38 of this Lease.

29. Insurance

29.1 Risk

ARTC bears the risk of loss or damage to the Infrastructure from the Commencement Date until the expiration or earlier determination of the Lease, except to the extent the loss or damage is caused by the negligent act or omission of PTV, PTV's Associates, VicTrack or VicTrack's Associates.

29.2 Obligation to Insure Infrastructure

ARTC must effect and maintain insurance (in the joint names of VicTrack, PTV and ARTC) to cover the Infrastructure:

- (a) against loss, destruction or damage for the full reinstatement and replacement cost; and
- (b) with cover which extends to include claim contingencies covering removal of debris/demolition costs and professional fees.

29.3 Obligation to Insure for Public Liability

ARTC must effect and maintain insurance (in the joint names of VicTrack, PTV and ARTC), with a limit of not less than \$200,000,000 for any one occurrence to cover:

- (a) Personal Injury; and
- (b) loss, destruction or damage to any property (other than the Infrastructure).

ARTC must ensure that the public liability insurance policy provides that all conditions, agreements and endorsements (with the exception of limits of liability) operate as if there was a separate policy of insurance covering each of the insured.

29.4 Obligation to Insure for Workers' Compensation

ARTC must effect and maintain workers' compensation insurance covering any liability, loss, claim or proceedings whatsoever, whether arising by virtue of any statute relating to workers' compensation insurance, accident compensation legislation, employer's liability, or at common law, by any person employed by ARTC. The insurance must include a condition stating cover extends to indemnify PTV as contract principal.

29.5 PTV May Effect Insurance

PTV may from time to time in its absolute discretion elect to effect and maintain the insurances referred to in clauses 29.2 and 29.3, in which case:

- (a) ARTC may elect, in its absolute discretion, not to effect and maintain the insurances referred to in clauses 29.2 and 29.3;
- (b) ARTC must pay to PTV a contribution towards the cost of effecting and maintaining the insurances, the amount of which is to be agreed between the parties; and
- (c) PTV will note ARTC's interest on the relevant policies.

29.6 Periods of Insurance

The insurances referred to in this clause must be:

- (a) in force at the Commencement Date; and
- (b) maintained effective until the expiration or earlier determination of this Lease.

29.7 Insurers and Policies

- (a) ARTC must effect or procure and maintain or procure the maintenance of the insurances required under this clause:
 - (i) on terms and conditions agreed by ARTC and PTV, or failing such agreement, as are available in the commercial insurance market on commercially reasonable terms and conditions as are reasonably required by PTV;
 - (ii) with insurers approved by PTV, which approval must not be unreasonably withheld or delayed; and
 - (iii) in full force and effect for the relevant periods described in clause 29.6;
- (b) ARTC must, in relation to each of the insurances required under this clause:
 - (i) deposit with PTV, from the Commencement Date, certificates evidencing the currency of the required insurances and, if required by PTV, certified copies of the policy documents; and
 - (ii) for any insurance subject to renewal or extension throughout the term of this Lease, deposit with PTV a certificate of currency evidencing the renewal or extension thereof, not later than 30 days after the renewal or extension has been effected.
- (c) If ARTC fails to comply with paragraphs (a) or (b), PTV may effect any insurance to which such failure relates and the premiums payable will be a debt due and payable by ARTC to PTV on demand.
- (d) ARTC must ensure that each policy of insurance effected under this clause contains a provision requiring the insurer to inform PTV in writing if a notice of cancellation in respect of the policy has been given to ARTC.
- (e) ARTC must not materially alter any insurance policy required under this clause 29 during the Term unless the prior agreement to do so has been obtained from PTV (such agreement not to be unreasonably withheld or delayed).
- (f) PTV reserves the right to require ARTC to effect and maintain additional insurance from time to time during the Term where a reasonable requirement to do so can be demonstrated and such insurance is available in the commercial insurance market on commercially reasonable terms and conditions.

29.8 ARTC to Satisfy Itself

ARTC must take responsibility itself for deciding whether to insure any risks which have not been covered by the policies referred to in this clause 29 or to cover any exclusions, conditions or excesses in the policies which it may wish to insure against or cover.

29.9 Insurance Policies in Joint Names

ARTC must ensure that each policy of insurance effected and maintained pursuant to clauses 29.2 and 29.3 provides that:

- (a) the insurer waives all rights, remedies or relief to which it might become entitled by way of subrogation against either of the parties comprising the insured; and
- (b) failure by one insured to observe and fulfil the terms of the policy will not prejudice the insurance cover provided to the other insureds.

29.10 No Limitation

This clause 29 does not detract from any of ARTC's obligations under this Lease.

30. Indemnity and Release

30.1 Indemnity by ARTC

ARTC indemnifies and must keep indemnified PTV from and against all losses, damages, liabilities, actions, suits, claims, demands, costs and expenses of every kind in respect of or arising from:

- (a) the occupation and use of the Land by ARTC or ARTC's Associates;
- (b) any negligent act or omission on the part of ARTC or ARTC's Associates;
- (c) any breach by ARTC or ARTC's Associates of ARTC's obligations contained in this Lease;
- (d) the discharge, release or emission of any Contaminant or Pollutant into the Environment by ARTC or ARTC's Associates;
- (e) any Contamination or Pollution caused or contributed to by ARTC or ARTC's Associates; and
- (f) any infringement or alleged infringement of any intellectual or industrial property by ARTC or ARTC's Associates, including without limitation:
 - (i) a patent, trade mark or service mark, copyright, registered design, trade secret, or confidential information; or
 - (ii) a licence or other right to use or to grant the use of any of the foregoing or to be the registered proprietor or user of any of the foregoing.

This indemnity will not apply to the extent that the loss, damage, liability, action, suit, claim, demand, cost or expense is caused or contributed to by a negligent act or omission of PTV, PTV's Associates, VicTrack or VicTrack's Associates.

This indemnity will not exclude any other right of PTV to be indemnified by ARTC.

30.2 Release

ARTC releases to the full extent permitted by law PTV from all losses, damages, liabilities, actions, suits, claims, demands, costs and expenses of every kind which arise from the use or occupation of the Land or the performance of this Lease, except to the extent that the loss, damage, liability, action, suit, claim, demand, cost or expense is caused or contributed to by a negligent act or omission of PTV, PTV's Associates, VicTrack or VicTrack's Associates.

30.3 Indemnity by PTV

PTV indemnifies and must keep indemnified ARTC and ARTC's Associates from and against all losses, damages, liabilities, actions, suits, claims, demands, costs and expenses of every kind in respect of or arising from any breach by PTV or PTV's Associates of PTV's obligations contained in this Lease.

This indemnity will not apply to the extent that the breach is caused or contributed to by a negligent act or omission of ARTC or ARTC's Associates.

This indemnity will not exclude any other right of ARTC to be indemnified by PTV.

31. Damage and Destruction

31.1 Destruction

If any part of the Land is wholly or partly damaged or destroyed or becomes unfit for or incapable of occupation then, unless the damage is caused by the negligent act or omission of PTV, PTV's Associates, VicTrack or VicTrack's Associates, ARTC must reinstate or repair the damage without delay.

31.2 No Right to Damages

ARTC will not have any right, action or claim for loss, compensation or damages against PTV or PTV's Associates as a result of damage to or destruction of any part of the Land except to the extent that the damage or destruction is caused or contributed to by a negligent act or omission of PTV, PTV's Associates, VicTrack or VicTrack's Associates.

32. Default

32.1 Occurrence of Default Event

If a Default Event occurs the party which has not committed the Default Event (the *Innocent Party*) may give the party which has committed the Default Event (the *Defaulting Party*) a notice in writing specifying that:

- (a) a Default Event has occurred;
- (b) setting out reasonable details of the event or circumstance constituting the Default Event; and
- (c) specifying a Cure Period for that Default Event.

32.2 Cure Plan

Within 15 Business Days of receipt of a Default Notice in respect of a Default Event which is not a Financial Default, the Defaulting Party must provide to the Innocent Party a Cure Plan in respect of the Default Event specified in the Default Notice.

32.3 Cure Period

Following receipt of a Default Notice, the Defaulting Party will be permitted to cure the Default Event within the Cure Period and, if applicable, in accordance with the Cure Plan. The Defaulting Party may only cure a Default Event which is a Financial Default by payment of the amount then owing in respect of the Default Event.

32.4 Extension to Cure Period

- (a) If the Defaulting Party requires an extension to the Cure Period (other than for a Financial Default) it must, as soon as possible (but no later than the expiration of the current Cure Period) provide to the Innocent Party:
 - (i) a revised Cure Plan; and
 - (ii) evidence that:
 - (A) the Defaulting Party has diligently pursued and is continuing to diligently pursue a feasible and practicable programme of rectification; and
 - (B) the Default Event cannot, with reasonable diligence, be cured within the current Cure Period.
- (b) The Innocent Party must not unreasonably refuse to grant an extension of the Cure Period where the Defaulting Party has satisfied the requirements of this clause 32.4.
- (c) Unless otherwise agreed by the Innocent Party (which agreement must not be unreasonably withheld), the Defaulting Party may only apply once for an extension of the Cure Period in respect of the Default Event specified in a Default Notice.
- (d) Irrespective of whether the Innocent Party grants any request by the Defaulting Party for an extension of a Cure Period, the Defaulting Party must diligently pursue implementation of each Cure Plan.
- (e) The Defaulting Party is not entitled to apply for an extension to the Cure Period for a Financial Default.

32.5 Remedies for Default Event

If the Defaulting Party commits a Default Event and the Default Event is not cured within the Cure Period (or any extension of the Cure Period granted under clause 32.4), then the Innocent Party will be entitled to:

- (a) terminate this Lease immediately by written notice to the Defaulting Party; and
- (b) exercise all legal and equitable rights and remedies available to the Innocent Party.

32.6 PTV's Right of Re-entry to Cure Default

- (a) Without prejudice to any other rights which PTV may have under this Lease, if a Default Event has occurred and the Default Event is capable of being cured but is not cured in accordance with the Cure Plan for that Default Event then PTV may at its absolute discretion elect to cure the Default Event.
- (b) If PTV elects to cure the Default Event itself:
 - (i) it will be lawful for PTV and PTV's Associates to enter and remain upon any part of the Land with all necessary materials and equipment for the purposes of curing the Default Event;
 - (ii) PTV and PTV's Associates will be entitled to do all things which PTV and PTV's Associates believe necessary to cure the Default Event; and
 - (iii) ARTC must reimburse to PTV upon demand all costs and expenses incurred by PTV in curing the Default Event.

32.7 Financial Default

- (a) The Defaulting Party must pay to the Innocent Party Interest on any amount which is the subject of a Financial Default until that amount is paid to the Innocent Party.
- (b) Interest will accrue daily at the Default Rate for each day from the date on which the amount became due and payable until such amount (and all Interest accrued on it) is paid in full, and is payable on the date payment of the amount is made.
- (c) The right to require payment of Interest under this clause is without prejudice to any other rights and remedies of the Innocent Party in respect of the Financial Default.
- (d) If a liability under this Lease becomes merged in an order or judgment of a court of competent jurisdiction, the Defaulting Party must pay Interest to the Innocent Party on the amount of that liability as an independent obligation. This Interest accrues from the date the liability becomes due for payment (after or at the time of the order or judgment) until it is paid, at a rate that is the higher of the rate payable under the order or judgment and the Default Rate.

32.8 Termination of V/Line Access Agreement

In the event that:

- (a) ARTC is in breach of its obligations under the V/Line Access Agreement; and
- (b) as a result of that breach V/Line has validly given ARTC notice pursuant to clause 14.1(c) of the V/Line Access Agreement to terminate the V/Line Access Agreement,

then PTV may terminate this Lease by giving ARTC not less than 90 days written notice of its intention to do so.

32.9 Waiver

If this Lease is terminated for any reason, ARTC waives any rights it might otherwise have to pursue a claim of restitution of any kind including a claim of unjust enrichment.

33. Disengagement

33.1 General Principles

- (a) ARTC acknowledges that it is critical that there is continuity of the Rail Operations and, for that reason, PTV relies significantly on ARTC fulfilling its Disengagement obligations. Accordingly ARTC must ensure that Disengagement occurs in a timely and orderly manner, by carrying out Disengagement during the Disengagement Period.
- (b) If PTV appoints a third party to take over the Rail Operations, ARTC must also provide Disengagement in relation to that third party.
- (c) ARTC must continue to undertake Rail Operations in accordance with the terms of this Lease during the Disengagement Period.
- (d) ARTC must ensure there is no degradation of quality of Rail Operations during Disengagement except to the extent set out in the Disengagement Plan.
- (e) During the Disengagement Period, PTV must provide all reasonable cooperation and assistance to ARTC as reasonably required by ARTC in relation to Disengagement consistent with the Disengagement Plan.

33.2 Disengagement Plan

- (a) ARTC must, no later than 5 years prior to the end of the Term, provide a Draft Disengagement Plan to PTV for its approval.
- (b) Upon delivery of the Draft Disengagement Plan to PTV (or in the case of variations or changes to the Draft Disengagement Plan or the Disengagement Plan), PTV (acting reasonably) must within 20 Business Days:
 - (i) approve it;
 - (ii) reject it; or
 - (iii) request variations to and/or explanations of any aspect of the Draft Disengagement Plan,in each case by providing written notice to ARTC.
- (c) If PTV rejects or requires variations/and or explanations to the Draft Disengagement Plan, ARTC will submit a revised Draft Disengagement Plan within a further 20 Business Days or such other period as PTV and ARTC may reasonably agree and the provisions of paragraph (b) will apply.
- (d) The Draft Disengagement Plan will be approved by PTV when PTV confirms in writing that the Draft Disengagement Plan is acceptable.

- (e) Upon approval in accordance with paragraph (b), the terms of the Draft Disengagement Plan will constitute the Disengagement Plan for the purposes of this Lease.
- (f) If PTV requires reasonable changes to the Disengagement Plan after it has been approved pursuant to paragraph (e), PTV will inform ARTC of the new requirements. ARTC will then draft variations to the Disengagement Plan which will be submitted to PTV for approval in accordance with the provisions of paragraph (b). Such draft variations will include, if necessary, provision for the variation of the date for completion of PTV and ARTC's nominated obligations under the Disengagement Plan and PTV and ARTC will consult as to any additional cost for the provision of such changes prior to ARTC undertaking such changes.
- (g) If the Draft Disengagement Plan has not been approved by PTV within 6 months of PTV first receiving the Draft Disengagement Plan, then either party may refer the matters in dispute to be determined by an independent expert in accordance with clause 35.2.

33.3 Contents of the Disengagement Plan

- (a) The Draft Disengagement Plan must address and be consistent with ARTC's obligations in this clause 33 and provide further detail about how and in what time frame such obligations will be performed. In particular, ARTC must ensure that the Disengagement Plan:
 - (i) specifies all things necessary to effect Disengagement as efficiently as possible; and
 - (ii) sets out a generic timetable and process for effecting Disengagement that will deal with all of the matters necessary to enable Disengagement to be completed as efficiently and effectively as possible without adversely impacting the quality of Rail Operations.
- (b) ARTC must ensure that, at all times during the Disengagement Period it is able to deploy all necessary Resources to complete Disengagement (whether or not the Draft Disengagement Plan has been approved).

33.4 Implementation of Disengagement Plan

- (a) Irrespective of whether PTV approves or rejects the Draft Disengagement Plan or requests changes to the Disengagement Plan, ARTC must, upon commencement of the Disengagement Period, diligently pursue the implementation of the Draft Disengagement Plan or Disengagement Plan (as applicable) until the Draft Disengagement Plan or the varied Disengagement Plan is approved.
- (b) Once implementation of the Draft Disengagement Plan or Disengagement Plan (the "*Plan*") commences, PTV and ARTC must:
 - (i) comply with their nominated obligations in the Plan and this clause 33;
 - (ii) do all things necessary or desirable to effect Disengagement; and

- (iii) ensure that all sub-contractors (to the extent relevant) perform any tasks necessary to effect Disengagement.

33.5 Payment of costs for Disengagement

PTV and ARTC will bear their own respective costs or charges for Disengagement.

33.6 Other information and assistance

In effecting Disengagement, ARTC must provide PTV with:

- (a) such other information as PTV reasonably requests relating to Rail Operations; and
- (b) at the date of date of expiry or termination or such other time as may be agreed between PTV and ARTC, such manuals, maintenance plans and other records as appropriate or as reasonably requested by PTV to enable PTV or a third party to continue to undertake Rail Operations.

33.7 Escrow Account

- (a) ARTC must ensure that in each Lease Year during the last five years of the Term the amount spent on the repair, maintenance and renewal of the Infrastructure is not less than the amount prescribed in the Asset Management Plan for that Lease Year.
- (b) Within 60 days after the end of each Lease Year to which the Asset Management Plan relates, ARTC must provide to PTV a statement giving details of the amount spent by ARTC in respect of the Asset Management Plan in that Lease Year. The statement must be audited by ARTC's external auditors and be in a form approved by PTV.
- (c) If the amount disclosed by the audited statement as having been spent by ARTC on the repair, maintenance and renewal of the Infrastructure during the relevant Lease Year is less than the amount prescribed in the Asset Management Plan for that Lease Year, the difference between the amount spent (as disclosed by the audited statement) and the amount prescribed in the Asset Management Plan must be paid by ARTC into the Escrow Account within 14 days of receipt of the audited statement under paragraph (b).
- (d) The whole or any part of the moneys paid into the Escrow Account pursuant to paragraph (c) may be applied by ARTC to the cost of the repair, maintenance and renewal of the Infrastructure undertaken by ARTC if, and only if, PTV approves of the application of the money in the manner proposed by ARTC (which approval must not be unreasonably withheld).
- (e) If at the expiration or earlier determination of this Lease:
 - (i) part of the Infrastructure is in a condition worse than the condition in which ARTC is required to return that part of the Infrastructure to PTV pursuant to this Lease, PTV may draw on the money standing to the credit of the Escrow Account (including all interest which has accrued) to undertake the works necessary to bring the Infrastructure to a condition no worse than the required condition. Any money remaining in the

- Escrow Amount following the completion of any such works will be paid to ARTC; or
- (ii) the Infrastructure is in a condition no worse than the condition in which ARTC is required to return the Infrastructure to PTV pursuant to this Lease, any money standing to the credit of the Escrow Account (including all interest which has accrued) will be paid to ARTC.
- (f) If:
- (i) at the expiration or earlier determination of this Lease part of the Infrastructure is in a condition worse than the condition in which ARTC is required to return that part of the Infrastructure to PTV pursuant to this Lease;
 - (ii) PTV undertakes the works necessary to bring the Infrastructure to a condition no worse than the required condition; and
 - (iii) there is insufficient money standing to the credit of the Escrow Account to meet the cost of those works,
- then the costs incurred by PTV in undertaking the works over and above the amount withdrawn from the Escrow Account pursuant to paragraph (e)(i) will be a debt due and payable by ARTC to PTV upon demand.

34. Obligations on Expiration or Termination

34.1 Return of Land

- (a) Upon the expiration or earlier termination of this Lease ARTC must return the Land to PTV in a condition which is consistent with ARTC's obligations under this Lease.
- (b) Without limiting the generality of paragraph (a), ARTC covenants to:
 - (i) deliver to PTV the Land in a fully functional condition and in compliance with ARTC's obligations under this Lease; and
 - (ii) do everything else necessary to ensure the Land is delivered in a condition which permits ongoing use in the same fashion as was possible prior to expiration or termination.

34.2 Novation of Agreements

Upon the expiration or earlier termination of this Lease ARTC must upon the request of PTV novate or assign to PTV or its nominee without payment:

- (a) any Access Agreement;
- (b) any service or maintenance agreement relating to the Land or the benefit of any such agreement; and
- (c) any other agreement relating to the Land.

Nothing in this clause 34.2 requires PTV to request the novation or assignment of any agreement, subject to any agreement to the contrary between PTV and ARTC.

34.3 Return of Records

Following the expiration or the earlier termination of this Lease ARTC must within 14 days of being requested to do so by PTV deliver all ARTC Records to PTV or its nominee. Prior to such delivery ARTC must give PTV access to the ARTC Records upon demand.

34.4 Power of Attorney

ARTC, for the purposes of executing any deed of cancellation or surrender of the Lease or any novation or assignment under clause 34.2, irrevocably appoints PTV as its attorney with full power and authority to execute any such deed of cancellation or surrender or novation or assignment on behalf of ARTC.

34.5 Relocation of Operations

- (a) Where ARTC has relocated infrastructure and/or operations relating to the use of the Land for or in connection with Rail Operations from Victoria during the Term, then not less than 6 months prior to end of the Lease ARTC must at its cost relocate that infrastructure and/or operations to a site within Victoria nominated by PTV (acting reasonably) and commission that infrastructure and/or operations.
- (b) The Draft Disengagement Plan submitted by ARTC pursuant to clause 33.2 must address the relocation and commissioning of the infrastructure and/or operations which are to be relocated pursuant to paragraph (a).
- (c) ARTC must compensate PTV for all reasonable costs incurred by PTV in the relocation and commissioning of the infrastructure and/or operations pursuant to paragraph (a).
- (d) In the event that the infrastructure and/or operations referred to in paragraph (a) has not been relocated and commissioned prior to the end of the Lease, ARTC must provide PTV and PTV's Associates within unrestricted access to the infrastructure and/or operations to enable PTV to use the infrastructure and/or conduct the operations.

35. Dispute Resolution

35.1 Negotiation

If there is a dispute between any of the parties relating to or arising out of this Lease, then within 10 Business Days of a party notifying the other party of a dispute, a senior representative of ARTC must meet with PTV or its representative and each party must use reasonable endeavours acting in good faith to resolve the dispute by joint discussions.

This clause 35.1 will not:

- (a) prevent either party applying to a court at any stage for injunctive or other relief;
or
- (b) apply to any dispute which is required to be referred to clause 35.2 for resolution.

35.2 Independent expert

Where this Lease expressly provides for a dispute to be resolved in accordance with clause 35.2, or the parties otherwise agree that a dispute is best resolved by an independent expert, then the parties will submit to the following procedure to resolve the dispute:

- (a) the parties will choose and appoint an independent expert;
- (b) in the absence of agreement by the parties as to the independent expert within 5 Business Days of notice of a dispute, the independent expert will be appointed on the application of any party by (unless otherwise agreed) the president or other senior office bearer for the time being of the Institute of Arbitrators Australia;
- (c) the independent expert must make a determination or finding on the issues in dispute as soon as practicable and in any event within 15 Business Days, or such longer period as may be agreed between the parties;
- (d) the independent expert will act as an expert and not as an arbitrator and may adopt such procedures as he or she sees fit, subject to any provisions to the contrary in this Lease;
- (e) the independent expert's decision will be final and binding on the parties;
- (f) where the dispute relates to the amount of money payable either to PTV or ARTC, the independent expert must not award an amount to the party seeking payment which is greater than the amount which that party claims it is entitled to receive or less than the amount which the other party considers it is obliged to pay; and
- (g) the costs of the independent expert will be borne by the parties equally or as the independent expert may otherwise determine and each party will bear its own costs relating to the independent expert's decision.

36. Representations and Warranties

36.1 ARTC's Representations and Warranties

ARTC represents and warrants to PTV that each of the following statements is true and correct.

- (a) **(Status)** It is a corporation duly incorporated and validly existing under the laws of the place of its incorporation specified in this Lease.
- (b) **(Power)** It has the power to enter into and perform its obligations under this Lease, to carry out the transactions contemplated by this Lease and to carry on its business as now conducted or contemplated.
- (c) **(Constitution)** Its constitution produced to PTV at the date of this Lease and signed by its solicitors for the purposes of identification is its constitution including all resolutions affecting it.

- (d) **(Corporate authorisations)** It has taken all necessary corporate action to authorise the entry into and performance of this Lease and to carry out the transactions contemplated by this Lease.
- (e) **(Document binding)** This Lease creates valid and binding obligations and is enforceable in accordance with its terms, subject to any necessary stamping and registration.
- (f) **(Transactions permitted)** The execution and performance by ARTC of this Lease and each transaction contemplated under this Lease did not and will not violate in any respect a provision of:
 - (i) a law or treaty or a judgment, ruling, order or decree of a Governmental Agency binding on it;
 - (ii) its memorandum or articles of association or other constituent documents; or
 - (iii) any other document or agreement that is binding on it or its assets.
- (g) **(Legal proceedings)**
 - (i) No suit, cause of action, proceeding, application, claim or investigation is current, pending, threatened or in prospect against it or its Subsidiaries which would materially affect its ability to comply with its obligations under this Lease.
 - (ii) No resolution has been passed for its winding up or the winding up of any of its Subsidiaries.
 - (iii) No resolution has been passed for the appointment of an administrator to it or any of its Subsidiaries.
 - (iv) There is no unsatisfied judgment against it or any of its Subsidiaries.
 - (v) There are no facts, matters or circumstances that give any person the right to apply to wind it up or to appoint a controller within the meaning of section 9 of the Corporations Act or an administrator or an inspector under the Corporations Act in respect of it or any of its Subsidiaries or any part of its or any of its Subsidiaries' undertaking or assets or income.
- (h) **(Authorisations)** Each Authorisation that is required in relation to:
 - (i) the execution, delivery and performance by it of this Lease and the transactions contemplated by this Lease;
 - (ii) the validity and enforceability of this Lease; and
 - (iii) its business as now conducted or contemplated and that is material (including, without limitation, under the *Rail Safety Act 2006* (Vic) and under any Environmental Law),has been obtained or effected. Each is in full force and effect. It has complied with each of them. It has paid all applicable fees for each of them.
- (i) **(Statutory Requirements)**

- (i) All returns, notices and other documents required to be lodged or given by it or any of its Subsidiaries under the Corporations Act and other relevant acts and regulations have been duly and properly prepared and lodged or given.
- (ii) There are no notices of any Governmental Agency outstanding against it or any of its Subsidiaries.
- (iii) All permits, licences and registrations necessary for the conduct of its business and the business of its Subsidiaries are validly subsisting and are held by it and the business of its Subsidiaries.
- (iv) It and each of its Subsidiaries has duly observed and complied in all respects with the provisions of all Laws and all orders, notices, awards and determinations made by any Governmental Authority in any way relating to or binding on it or any of its Subsidiaries or any property owned or occupied by it or any of its Subsidiaries.
- (j) **(No misrepresentation)** All information provided by it to PTV is true in all material respects at the date of this Lease or, if later, when provided. Neither that information nor its conduct and the conduct of anyone on its behalf in relation to the transactions contemplated by this Lease was or is or will be misleading, by omission or otherwise.
- (k) **(No default)** No Default Event has occurred and is continuing.

36.2 PTV's Representations and Warranties

PTV represents and warrants to ARTC that PTV has the power to enter into and perform its obligations under this Lease and the Head-Lease and to carry out the transactions contemplated by this Lease and the Head-Lease.

36.3 Survival of Representations and Warranties

All representations and warranties in this Lease survive the execution and delivery of this Lease and the completion of transactions contemplated by it.

36.4 Notification of Change

Each party must immediately notify the other party upon becoming aware that a representation or warranty given under this clause by the firstnamed party has become untrue.

36.5 Reliance on Representations and Warranties

Each party acknowledges that the other party has entered into this Lease in reliance on the representations and warranties in this clause.

37. Notices

Any notice, demand, consent or other communication (the **Notice**) given or made under this Lease:

- (a) must be in writing and signed by a person duly authorised by the sender;
- (b) must be delivered to the intended recipient by prepaid post (if posted to an address in another country, by registered airmail) or by hand or fax to the address or fax number below or the address or fax number last notified by the intended recipient to the sender:

- (i) to PTV:

Public Transport Victoria
Level 8, 575 Bourke Street
Melbourne Vic 3000
Attention: Chief Executive Officer
Fax No: (03) 9027 4704;

- (ii) to ARTC:

ARTC Building
Keswick Rail Terminal
off Sir Donald Bradman Drive
Mile End South Australia
Attention: Chief Executive Officer
Fax No: (08) 8217 4578; and

- (c) will be taken to be duly given or made:
 - (i) in the case of delivery in person, when delivered;
 - (ii) in the case of delivery by post, two business days after the date of posting (if posted to an address in the same country) or seven business days after the date of posting (if posted to an address in another country); and
 - (iii) in the case of fax, on receipt by the sender of a transmission control report from the despatching machine showing the relevant number of pages and the correct destination fax machine number or name of recipient and indicating that the transmission has been made without error,

but if the result is that a Notice would be taken to be given or made on a day that is not a business day in the place to which the Notice is sent or is later than 4.00pm (local time) it will be taken to have been duly given or made at the commencement of business on the next business day in that place.

38. Entire agreement

This Lease contains the entire agreement between the parties with respect to its subject matter and supersedes all prior agreements and understandings between the parties in connection with it.

39. Assignment

39.1 Assignment by ARTC

- (a) Subject to paragraph (b), and clauses 20, 21.4, 21.5, 22.4 and 22.5, ARTC may not assign, sub-lease, declare a trust or become a trustee of, transfer, delegate or otherwise dispose of or deal with any of its rights or obligations under this Lease, or attempt or purport to do so, without the prior written consent of PTV.
- (b) ARTC may not sub-contract or delegate the performance of any of its obligations under this Lease without the consent of PTV (such consent not to be unreasonably withheld).
- (c) Any consent given by PTV under this clause 39.1 does not release ARTC from any of its obligations or liabilities under this Lease.
- (d) PTV may, as a condition of giving its consent to an assignment of the Lease by ARTC, require the proposed assignee to provide a guarantee of the assignee's obligations in a form acceptable to PTV.

39.2 Assignment by PTV

PTV may assign, declare a trust or become a trustee of, transfer, delegate, encumber, pledge or otherwise dispose of or deal with any of its rights or obligations under this Lease at any time. PTV must give ARTC written notice upon the occurrence of any of the events contemplated by this clause 39.2 and will, if reasonably required by ARTC, ensure that any assignee, trustee or transferee enters into an agreement with ARTC pursuant to which that assignee, trustee or transferee undertakes to comply with the provisions of this Lease.

39.3 Section 144 of Property Law Act

The operation of Section 144 of the *Property Law Act 1958* (Vic) is expressly excluded from this Lease.

39.4 Change of Control

For the purposes of this clause 39, and without limiting the meaning of the word *transfer*, ARTC will be taken to have transferred or to have attempted or purported to transfer its rights and obligations under this Lease if at any time the power (whether formal or informal, whether or not having legal or equitable force and whether or not based on legal or equitable rights):

- (a) to exercise or control the right to vote attached to 50% or more of the issued shares or stock (whether fully, partly or nil paid) in ARTC;
- (b) to dispose of or exercise a right of disposal in respect of 50% or more of the issued shares or stock (whether fully, partly or nil paid) in ARTC; or
- (c) to dominate or control ARTC or the financial and operating policies or management of ARTC (whether alone or in concert with others, and whether by any act or omission or otherwise),

resides with any persons other than those holding that power on the Commencement Date.

For the purposes of this clause 39.4, *control* has the meaning given in section 50AA of the Corporations Act.

39.5 Negative Pledge

ARTC must not create or permit to exist, and must ensure that none of its Subsidiaries create or permit to exist, any Security Interest over the Land other than a Permitted Security Interest.

40. No Waiver

No failure to exercise nor any delay in exercising any right, power or remedy by a party operates as a waiver. A single or partial exercise of any right, power or remedy does not preclude any other or further exercise of that or any other right, power or remedy. A waiver is not valid or binding on the party granting that waiver unless made in writing.

41. Further Assurances

Each party agrees to do all things and execute all deeds, instruments, transfers or other documents as may be necessary or desirable to give full effect to the provisions of this Lease and the transactions contemplated by it.

42. No Merger

The rights and obligations of the parties will not merge on the completion of any transaction contemplated by this Lease. They will survive the execution and delivery of any assignment or other document entered into for the purpose of implementing any such transaction.

43. Costs and Stamp Duty

Each party must bear its own costs arising out of the negotiation, preparation and execution of this Lease. All stamp duty (including fines, penalties and interest) that may be payable on or in connection with this Lease and any instrument executed under this Lease must be borne by ARTC, however PTV will indemnify ARTC for the cost of any such stamp duty (excluding fines, penalties and interest) paid by ARTC on or in connection with this Lease.

44. Severability of Provisions

Any provision of this Lease that is prohibited or unenforceable in any jurisdiction is ineffective as to that jurisdiction to the extent of the prohibition or unenforceability. That does not invalidate the remaining provisions of this Lease nor affect the validity or enforceability of that provision in any other jurisdiction.

45. Governing Law and Jurisdiction

This Lease is governed by the laws of Victoria. Each party submits to the non-exclusive jurisdiction of courts exercising jurisdiction there in connection with matters concerning this Lease.

46. Counterparts

This Lease may be executed in any number of counterparts. All counterparts together will be taken to constitute one instrument.

Schedule 1

Land

PART A – Railway Corridors

<u>STATUTORY LINE NAME</u>	<u>LIMITED IN PART TO:</u>
ALBION AND BROADMEADOWS	- Note – only included from the Albion – Jacana Inclusion Date. Excludes all sidings.
ARARAT AND HAMILTON	- Note – only included from the Maroona – Portland Inclusion Date.
PORTLAND HARBOUR EXCHANGE	- Note – only included from the Maroona - Portland Inclusion Date.
PORTLAND HARBOUR SIDING	- Note – only included from the Maroona - Portland Inclusion Date.
PORTLAND AND HAMILTON	- Note – only included from the Maroona - Portland Inclusion Date.
ARARAT AND STAWELL	
BALLARAT AND ARARAT	- from the western most ESG at Queen Street, Ararat to the western alignment of Vincent Street, Ararat.
DIMBOOLA AND SOUTH AUSTRALIA BORDER	
GEELONG AND MELBOURNE	- land from Newport, to the electrified stay at Werribee as described by part of LEGL.98-57 (NB: Lease land limited in width to 4 metres).
GHERINGHAP TO MAROONA	
HORSHAM AND DIMBOOLA	
NORTH EASTERN	- from the NE Corridor Inclusion Date, land from the northern ESG at Mangalore (ie, the production of the northern alignment of O'Connors Rd) to Wodonga as described in part by part D of LEGL.97-153. Excludes all sidings. - from the NE Corridor Inclusion Date, the broad gauge through track (including land between the broad gauge through track and the Shared Corridor) from the down end of High Street at Seymour to the northern ESG at Mangalore (ie, the production of the northern alignment of O'Connor's Road). Excludes all sidings.

TOTTENHAM TO BROOKLYN

STAWELL AND HORSHAM

WILLIAMSTOWN

- land from Newport towards Werribee as described by the part of LEGL./98-56 that refers to the Williamstown Railway.

WODONGA AND MURRAY

Note – to be included from the NE Corridor Inclusion Date.

For the purposes of this table:

- S/G denotes Standard Gauge;
- EOL denotes End of (Statutory) Railway Line;
- ESG denotes End of Station Ground notation on the relevant Schedule "#" plan; and
- LEGL./ reference numbers refer to plans lodged in the Central Plan Office of the Dept. Of Natural Resources & Environment.

PART B – Station Grounds

The following plans contained in the book of plans lodged in the Central Plan Office of the Department of Sustainability and Environment and numbered LEGL./99-62.

1.	AIRPORT WEST (sheets 1-7)
2.	ALBION (sheets 1-3)
3.	ARARAT (sheets 1-2)
4.	AVENEL
5.	BENALLA
6.	BROADFORD
7.	BROADMEADOWS (sheets 1-3)
8.	BROOKLYN (sheets 1-4)
9.	CHILTERN
10.	CORIO (sheets 1-2)
11.	CRAIGIEBURN
12.	DIMBOOLA (sheets 1-2)
13.	DONNYBROOK
14.	EUROA
15.	GHERINGHAP
16.	GLENROWAN
17.	HEATHCOTE JUNCTION
18.	HORSHAM (sheets 1-2)
19.	INVERLEIGH
20.	KANIVA
21.	KILMORE EAST
22.	LARA
23.	LITTLE RIVER
24.	MURTOA (sheets 1-4)
25.	NHILL (sheets 1-2)
26.	NORTH MELBOURNE
27.	NORTH SHORE
28.	SEYMOUR YARD
29.	SOMERTON

30.	SOUTH DYNON (sheets 1-3)
31.	SPOTSWOOD (sheets 1-4)
32.	SPRINGHURST
33.	STAWELL
34.	SUNSHINE (sheets 1-3)
35.	SUNSHINE NORTH (sheets 1-5)
36.	TALLAROOK
37.	TOTTENHAM YARD (sheets 1-3)
38.	VIOLET TOWN
39.	WALLAN
40.	WANDONG
41.	WANGARATTA
42.	WODONGA
43.	WODONGA COAL SIDINGS (sheets 1-2)

PART C – Maroona – Portland Station Grounds

The following plans contained in the book of plans lodged in the Central Plan Office of the Department of Sustainability and Environment and numbered LEGL./99-63.

1.	BRANXHOLME
2.	HAMILTON (subject to note below)
3.	HEYWOOD (sheets 1-2)
4.	MAROONA
5.	PORTLAND (Freight Gate) (subject to note below)
6.	PORTLAND (Operations) (subject to note below)

Notes:

1. Hamilton – the area from a line 3 metres from the centre line of the eastern most rail track to the eastern side of the lease boundary at VicTrack boundary at Railway Ave and French St and to the south by the boundary at Burn Creek is excluded.
2. Portland (Freight Gate) – the area from a line 2 metres from the centre line of the north easterly track to the VicTrack boundary at Townsend Rd and to the south east to Hurd St is excluded.
3. Portland (Operations) – the area from a point 2 metres from the centre line of the main line to the VicTrack eastern boundary, bounded at the north by Henty St West and by the southern VicTrack boundary, is excluded.

PART D – Albion – Jacana Station Grounds

The following plans contained in the book of plans lodged in the Central Plan Office of the Department of Sustainability and Environment and numbered LEGL./99-63.

1.	AIRPORT WEST
2.	ALBION
3.	BROADMEADOWS
4.	SUNSHINE NORTH

PART E – North East Corridor Station Grounds

The following plans contained in the book of plans lodged in the Central Plan Office of the Department of Sustainability and Environment and numbered LEGL./99-63.

1.	AVENEL
2.	BENALLA (subject to note below)
3.	CHILTERN
4.	EUROA
5.	GLENROWAN
6.	SPRINGHURST
7.	VIOLET TOWN
8.	WANGARATTA (subject to note below)
9.	WODONGA (subject to note below)

Notes:

1. Benalla – the area bounded by a line 3 metres from the centre line of the current broad gauge main line and to the VicTrack boundary at Railway Pde, bounded at the east by the eastern corner of the Oaklands Corridor and at the west by Nunn St, is excluded.
2. Wangaratta – the area bounded by a line 2 metres from the centre line of the current broad gauge main line to the VicTrack boundary at Spearing St, bounded to the south west by Green St and the north east by Rowan St, is excluded.
3. Wodonga – the area bounded by a line 2 metres from the centre line of the 3rd broad gauge track north of the station platform to the northerly VicTrack boundary, bounded to the east by High St and to the west by the point at the VicTrack boundary and Dick St and that part of the station building complex, is excluded.

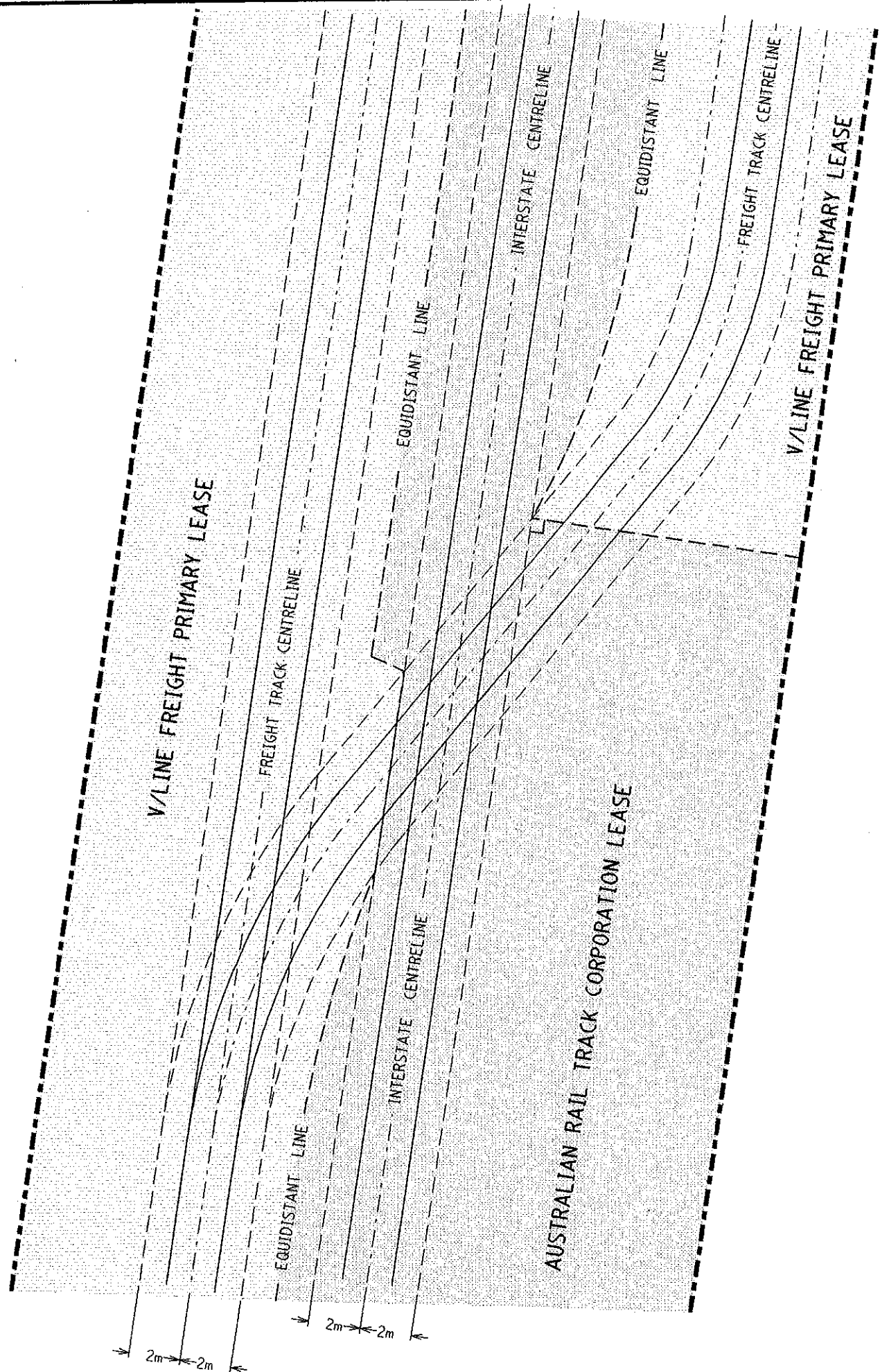
PART F – Shared Corridors

<u>STATUTORY LINE NAME</u>	<u>LIMITED IN PART TO:</u>
13 BACCHUS MARSH JUNCTION & NEWPORT	
74 GEELONG AND BALLARAT	- from the EOL at Geelong (Nth Geelong), to a line at right angles to the S/G track where it intersects the "Gheringhap to Maroona Railway Corridor" at Gheringhap. (NB: - Where Dual Gauge is the only track existing (as at the commencement date of the lease), that part of the corridor is fully included in the ARTC lease).
76 GEELONG AND MELBOURNE	- land south west of the electrified stay at Werribee as described by part of LEGL./98-57.
132 MELBOURNE & MURRAY RIVER	- land described by the part of LEGL./97-167 that refers to the Melbourne & Murray River line.
157 NORTH EASTERN	- prior to the NE Corridor Inclusion Date, from Broadmeadows to Wodonga as described by part D of LEGL./97-153; and - on and from the NE Corridor Inclusion Date, from Broadmeadows to Wodonga as described by part D of LEGL./97-153, but excluding the section from the northern ESG at Mangalore (ie, the production of the northern alignment of O'Connors Road) to Wodonga.
188 SOUTH KENSINGTON TO WEST FOOTSCRAY	- land described by the part of LEGL./97-167 that refers to the South Kensington to West Footscray Railway.
219 WILLIAMSTOWN	- land described by the part of LEGL./97-167 that refers to the Williamstown Railway.
147 WODONGA AND MURRAY	- Note – to be excluded from the NE Corridor Inclusion Date.

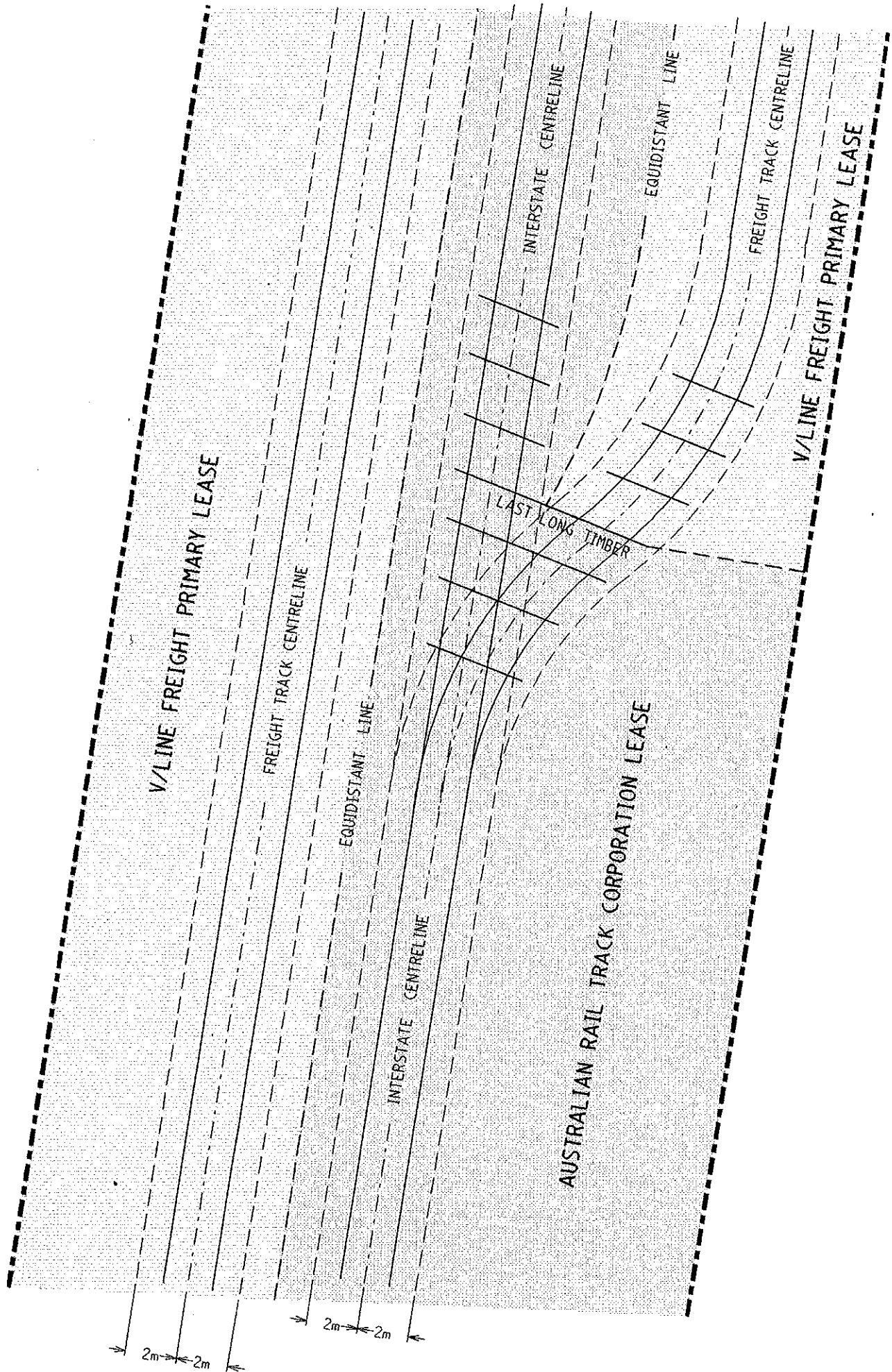
For the purposes of this table:

- S/G denotes Standard Gauge;
- EOL denotes End of (Statutory) Railway Line;
- ESG denotes End of Station Ground notation on the relevant Schedule "#" plan; and
- LEGL./ reference numbers refer to plans lodged in the Central Plan Office of the Dept. Of Natural Resources & Environment.

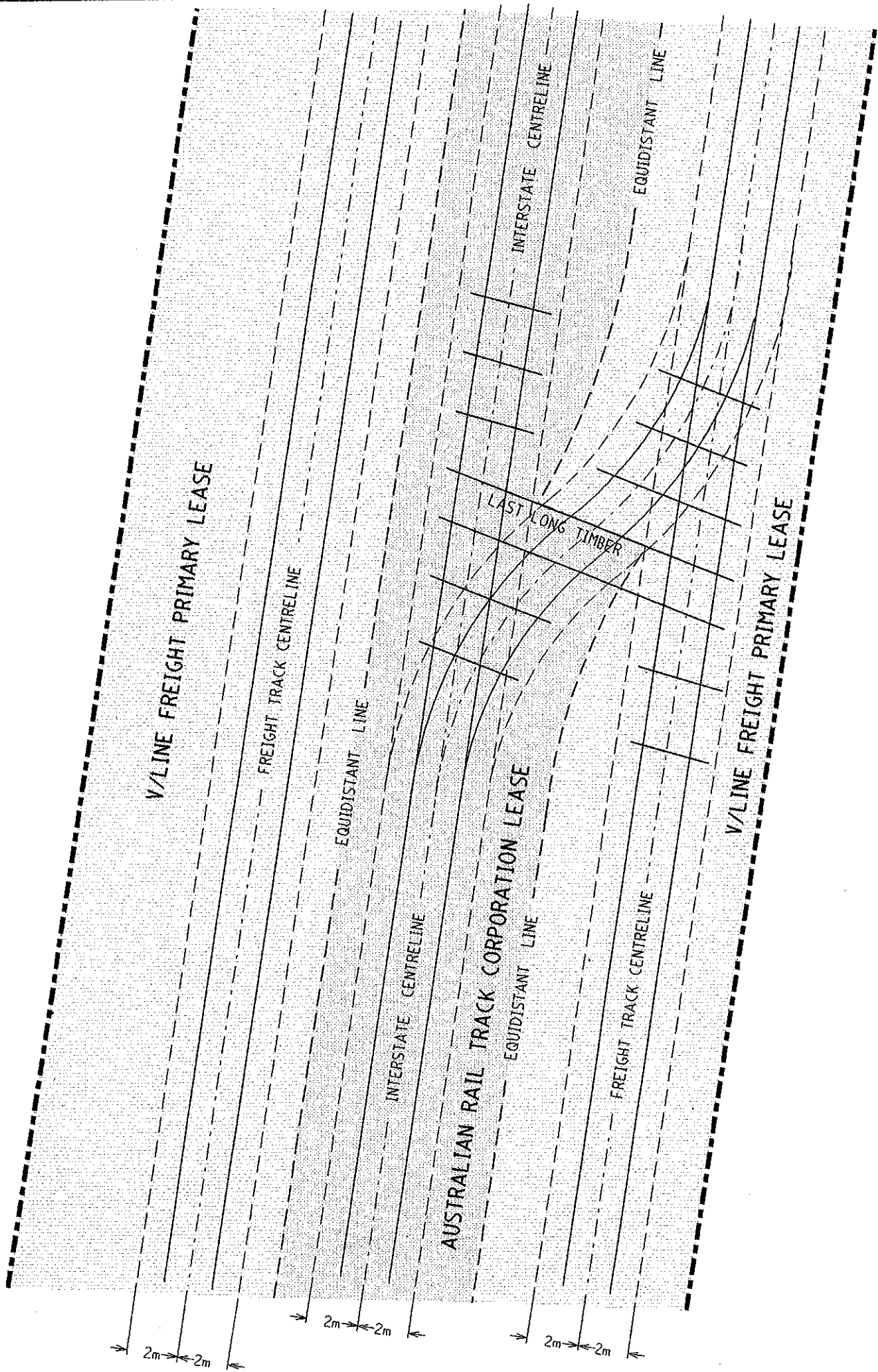
SHARED CORRIDOR DIAGRAM (I)



SHARED CORRIDOR DIAGRAM (2)



SHARED CORRIDOR DIAGRAM (3)



Schedule 2

Excluded Infrastructure

1. Any physical infrastructure owned by a third party erected or installed on, under or over the Land.
2. Any physical infrastructure erected or installed on, under or over the Land pursuant to clauses 2.2 and 2.3 of the Lease.
3. All trunk telecommunications infrastructure erected or installed on, under or over the Land from time to time (including major multipair copper communication cables and fibre optic cables) which is not used exclusively by ARTC solely for or in connection with Rail Operations.
4. Road over rail bridges.
5. Communication base stations.
6. Any infrastructure works constructed on the Land as part of a State Rail Project or a Road Project which are not incorporated as part of the Infrastructure for the purposes of this Lease pursuant to Clause 10.

Schedule 3

Shared Infrastructure

1. All bridges on the Shared Corridors which carry both Interstate Track and intrastate railway track.
2. All culverts on the Shared Corridors.
3. All overhead gantries on the Shared Corridors.
4. All level crossings on the Shared Corridors.
5. All at-grade, under-track and over-track pedestrian crossings erected or situated on, under or over the Shared Corridors.
6. All assets listed as shared in the Asset Register for which ARTC is noted as the main user.

Schedule 4

Site Access Protocols

1.1 Definitions

In this Schedule:

Agreed Period means the agreed duration of an Occupation.

Associates means Licensee's officers, employees, agents, contractors, invitees and licensees.

Licensee means the party seeking access to the Site.

Occupation means the Licensee occupying the Rail Safety Zone or the air space above it for the purpose of undertaking the Works, as a result of which ARTC's use of the Rail Safety Zone may in any way be prevented.

Rail Safety Zone means that portion of the Site that is within 3 metres of the nearest rail line on the Site and the air space that is 7.1 metres above it.

Site means the site to which the Licensee has been granted access for the purposes of this Schedule and all ARTC property situated there and includes any part of it including the Rail Safety Zone.

Works means the works to be undertaken on the Site by the Licensee.

1.2 General

- (a) The Licensee must give ARTC no less than 24 hours written notice prior to entering any part of the Site.
- (b) ARTC shall upon request advise the Licensee of the then current planned weekly train running times relevant to the Site and shall notify the Licensee upon becoming aware of any variation to those running times.
- (c) This Schedule does not give the Licensee any legal, equitable or proprietary interest in the Site.
- (d) ARTC can use the infrastructure on the Site, inspect the Site and carry out repair and maintenance to it at any time without notice to the Licensee except during the Agreed Period if the Licensee has provided prior reasonable notice that certain activities may not be carried out during any part of the Agreed Period.

1.3 Conditions

Without limiting any other clause of this Schedule, the Licensee must:

- (a) ensure that it and its Associates adhere to any interface coordination plan established by ARTC in consultation with the Licensee under AS4292.6;
- (b) ensure that its Associates keep the Site clean and tidy;

- (c) not, and will ensure its Associates do not, alter the Site in any way other than for the conduct of the Works without ARTC's consent;
- (d) ensure that its Associates do not bring dangerous or heavy items onto the Site other than for the conduct of the Works without ARTC's consent;
- (e) not, and will ensure that the Associates do not, interfere with the rights of any person in or around the Site;
- (f) take, and ensure its Associates take, appropriate steps to avoid accidents at the Site and promptly notify and provide full details to ARTC of any accident at, damage to or defect in the Site;
- (g) promptly repair any damage to the Site caused or contributed to by Licensee or the Associates within the time specified in writing by ARTC to the satisfaction of ARTC;
- (h) not, and will ensure its Associates do not, authorise any other person to enter the Site for any purpose other than the conduct of the Works;
- (i) ensure its Associates establish a safe system of work in carrying out the conduct of the Works and supervise and control any Associates on or near the Site so as to avoid any death, personal injury damage loss or expense to any Associate or to any property of ARTC or to any other person whether on Site or not; and
- (j) ensure that no person, vehicle or equipment is present in the Rail Safety Zone unless:
 - (i) the person, vehicle or equivalent enters the Rail Safety Zone in accordance with an Occupation schedule agreed by ARTC; and
 - (ii) an appropriately qualified railway safeworker is present at all times;
- (k) vacate, and ensure its Associates will vacate, the Rail Safety Zone once the period of the agreed Occupation has expired.

Schedule 5

Specifications for Investment Projects

Investment Project	Specifications
<p>BG Conversion Project (Stage 1 and 2)</p>	<p>ARTC document titled "Operational Specification Victoria North East Gauge Conversation Seymour – Wodonga Exclusive" version 1.7 dated 28 May 2008.</p> <p>ARTC document titled "Operations Specification, Seymour" Version 2.1, 22nd May 2008</p> <p>ARTC document titled "Wodonga Rail Bypass Operations Specification" Revision 8 dated 28 May 2008.</p> <p>ARTC document titled "Concrete Resleeper Project 2, Executive Summary Project Brief".</p> <p>Drawing Nos KBR-DL03-DWG-VD270-STR-TS-4001-C-01, 4501-C-01, 4503-C-01, 4505-C-01, 4506-C-01, 4507-B-01 and 4508-B-01.</p>
<p>BG Conversion Project (Stage 3)</p>	<p>ARTC document titled "Operational Specification Victoria North East Gauge Conversation Seymour – Wodonga Exclusive" version 1.7 dated 28 May 2008.</p> <p>ARTC document titled "Operations Specification, Seymour" Version 2.1, 22nd May 2008</p> <p>ARTC document titled "Wodonga Rail Bypass Operations Specification" Revision 8 dated 28 May 2008.</p> <p>ARTC document titled "Concrete Resleeper Project 2, Executive Summary Project Brief".</p>
<p>Passing Lane (1) Project</p>	<p>ARTC document titled "Project Brief, Passing</p>

	<p>Lane 1 Albion – Jacana, VIC Chainage 18.751 to 25.781, SIA-PL1-BRF-VM18-PDR-GN-1000-A-05” version A05 dated 14 May 2008.</p> <p>ARTC document titled "Operations Specification, Passing Lane 1, Albion – Jacana" version 1.5, 29 January 2008.</p>
Passing Loop (2) Project	<p>ARTC document titled “Project Brief, Donnybrook Loop Extension, VIC Chainage 33.560 to 35.730, SIA-PL2-BRF-VM33-PDR-GN-1000-A-05” version A05 dated 23 April 2008.</p> <p>ARTC document titled "Operations Specification, Donnybrook Crossing Loop Extension, SIA document number ART-PL02-SPC-VM036-PDR-GN-1001-D-02" version 1.2, dated 1 February 2008.</p>
Passing Lanes (3 to 4) Project	<p>PL3 Brief – Doc Number: SIA-PL03-BRF-VM063-PDR-GN-1000-D-02 – Revision D02</p> <p>Ops Spec – SIA Document No: ART-PL03-SPC-VM061-PDR-GN-1001-D-03 – Revision 6</p> <p>PL4 Brief – Doc Number: SIA-PL4-BRF-VC83-PDR-GN-1000-D-02 – Revision D02</p> <p>Ops Spec – SIA DOCUMENT NO: ART-PL04-SPC-VM082-PDR-GN-1001-D-03 – Revision 5</p>
Missing Link Project (Stage M1)	ARTC document titled “Operational Specification for W track connection and the Missing Link” revision 1b, dated 28 May 2008.
Missing Link Project (Stages M2 – M4)	ARTC document titled “Operational Specification for W track connection and the Missing Link” revision 1b, dated 28 May 2008.
Concrete Resleeping Project	ARTC document titled “Concrete Resleeper Project 1, Executive Summary Project Brief”.
Tottenham Dynon Project	As attached to the document titled "Deed of Consent Tottenham – Dynon Works" between the Director and ARTC dated 19 May 2008.

<p>Broadmeadows Station Project</p>	<p>ARTC document titled "Project Brief, Broadmeadows Station Upgrade, vic chainage 16.700 to 17.500, SIA-DL04_BRF-VM017PDR-GN-1000-A-02" revision A02 dated 23/05/08.</p>
<p>Seymour Project (Stages 1 and 2)</p>	<p>ARTC document titled "Operations Specification Seymour" version 2.1 dated 22 May 2008.</p> <p>To the extent applicable, ARTC document titled "Operational Specification Victoria North East Gauge Conversion Seymour – Wodonga Exclusive" version 1.7 dated 28 May 2008.</p>
<p>Seymour Project (Stage 3)</p>	<p>ARTC document titled "Operations Specification Seymour" version 2.1 dated 22 May 2008.</p> <p>To the extent applicable, ARTC document titled "Operational Specification Victoria North East Gauge Conversion Seymour – Wodonga Exclusive" version 1.7 dated 28 May 2008</p>

Schedule 6

VicRoads Project Agreement (clause 9)

VicRoads Project Agreement
[insert project name]

Australian Rail Track Corporation Ltd
Roads Corporation

530 Collins Street
Melbourne VIC 3000
Australia
Tel 61 3 9614 1011
Fax 61 3 9614 4661
www.aar.com.au

Table of Contents

1.	Definitions and Interpretation	1
1.1	Definitions	1
1.2	General	3
1.3	Consents or approvals	4
1.4	Indemnity extent	4
2.	General	4
2.1	Acknowledgement	4
2.2	Co-Operative framework	5
2.3	Shared objectives	5
2.4	Information	5
2.5	Standards	5
3.	VicRoads Obligations	6
3.1	General	6
3.2	Reimbursement of direct costs	6
3.3	Compensation	7
4.	ARTC's Obligations	7
4.1	General obligations	7
4.2	Tender process	8
4.3	Design phase	9
4.4	Implementation phase	10
4.5	Testing and commissioning	12
4.6	Safety Management System	12
5.	Payments and GST	13
5.1	Payment	13
5.2	Interest	13
5.3	GST	13
6.	Termination	14
6.1	Right to terminate	14
6.2	Consequences of termination	14
7.	Dispute Resolution	15
7.1	Negotiation	15
7.2	Independent expert	15
7.3	No suspension	16
8.	Notices	16
9.	Entire agreement	17
10.	No waiver	17
11.	Rights cumulative	17
12.	Amendment	17
13.	Further assurances	17
14.	No merger	17

15. Costs	17
16. Severability of provisions	17
17. Governing law and jurisdiction	18
18. Counterparts	18
Schedule 1 – Works	20
Schedule 2 – Site Access Protocols	21

Date	
Parties	
1.	Australian Rail Track Corporation Ltd ABN 75 081 455 754 of ARTC Building, Sir Donald Bradman Drive, Mile End, South Australia 5031 (ARTC)
2.	Roads Corporation , a statutory corporation established under the <i>Transport Act 1983 (Vic)</i> , of 60 Denmark Street, Kew, Victoria 3101 (VicRoads)
Recitals	
A	ARTC leases the Land from the Director of Public Transport pursuant to the Infrastructure Lease.
B	VicRoads requires access to the Land to undertake the Works.
C	ARTC agrees to provide ARTC with access to the Land, and to assist VicRoads in undertaking the Project, on the terms of this Agreement.

It is agreed as follows.

1. Definitions and Interpretation

1.1 Definitions

The following definitions apply unless the context requires otherwise.

Accreditation has the meaning given in the Infrastructure Lease.

Adjustment Note has the meaning given by the GST Law.

Associate includes an employee, agent, contractor, consultant, licensee, invitee or customer.

Business Day means any day from Monday to Friday except a gazetted public holiday in Melbourne.

Consideration has the meaning given by the GST Law.

Contractor means the contractor retained by VicRoads to undertake the Works.

Corporations Act means the *Corporations Act 2001 (Cth)*.

Direct Costs means:

- (a) costs of external consultants engaged by ARTC on a commercial arms length basis;
- (b) out-of-pocket expenses incurred by ARTC; and

- (c) the cost of ARTC's staff to the extent that their activities relate directly to ARTC performing the relevant obligations, whether the involvement of the relevant staff is on a full or part time basis; and
- (d) where applicable, costs associated in providing track occupations, and are to be calculated net of any reimbursement or payment ARTC receives directly from a third party.

Director means the Director of Public Transport.

GST has the meaning given by the GST Law.

GST Amount means in relation to a Taxable Supply the amount of GST payable in respect of that Taxable Supply.

GST Group has the meaning given by the GST Law.

GST Law has the meaning given by the *A New Tax System (Goods and Services Tax) Act 1999* (Cth).

Infrastructure Lease means the lease titled Interstate Infrastructure Lease between the Director of Public Transport and ARTC dated 20 October 2000, as varied.

Input Tax Credit has the meaning given by the GST Law and a reference to an Input Tax Credit to which a party is entitled includes an Input Tax Credit for an acquisition made by that party but to which another member of the same GST Group is entitled under the GST Law.

Land means *[insert description of land to which VicRoads requires access for the purposes of the Works]*

Law means any statute, regulation, order, rule, subordinate legislation or other document enforceable under any statute, regulation, order, rule or subordinate legislation.

Operational Requirements means the performance characteristics of operational services required from rail infrastructure constructed as part of the Works, such as but not limited to track condition, line speed, service frequency, and flexibility of scheduling of services.

PTSD means the Public Transport Safety Division of the Victorian Department of Infrastructure.

PTSD Project Documentation means any documentation required by PTSD to enable PTSD to provide any regulatory approvals required by ARTC as a consequence of the Works.

Rail Operations has the meaning given in the Infrastructure Lease.

Site Access Protocols means the protocols contained in Schedule 2, as amended from time to time by agreement between the parties or as required by PTSV.

Standards means the standards for the undertaking of works on rail infrastructure set by the Director, or if no such standards have been set, the standards agreed or determined under clause 2.5.

Tax Invoice has the meaning given by the GST Law.

Taxable Supply has the meaning given by the GST Law excluding the reference to section 84-5 of the *A New Tax System (Goods and Services Tax) Act 1999* (Cth).

Works means all tangible things, whether incorporated into and affixed to the Land or not, to be constructed, installed or maintained, and the construction, installation and maintenance of those things, being more particularly described in Schedule 1.

1.2 General

Headings are for convenience only and do not affect interpretation. The following rules apply unless the context requires otherwise.

- (a) The singular includes the plural, and the converse also applies.
- (b) A gender includes all genders.
- (c) If a word or phrase is defined, its other grammatical forms have a corresponding meaning.
- (d) A reference to a *person* includes a corporation, trust, partnership, unincorporated body or other entity, whether or not it comprises a separate legal entity.
- (e) A reference to a clause, schedule or annexure is a reference to a clause of, or a schedule or annexure to, this Agreement, and a reference to a paragraph is to a paragraph of the same clause or schedule unless the context requires otherwise.
- (f) A reference to an agreement or document (including a reference to this Agreement) is to the agreement or document as amended, supplemented, novated or replaced, except to the extent prohibited by this Agreement or that other agreement or document, and includes the recitals, schedules and annexures (if any) to that agreement or document.
- (g) A reference to writing includes any method of representing or reproducing words, figures, drawings, or symbols in a visible and tangible form.
- (h) A reference to a party to this Agreement or another agreement or document includes the party's successors, permitted substitutes and permitted assigns (and, where applicable, the party's legal personal representatives).
- (i) A reference to legislation or to a provision of legislation includes a modification or re-enactment of it, a legislative provision substituted for it and a regulation or statutory instrument issued under it.
- (j) A reference to conduct includes an omission, statement or undertaking, whether or not in writing.
- (k) A reference to an *agreement* includes any undertaking, deed, agreement and legally enforceable arrangement, whether or not in writing, and a reference to a *document* includes an agreement (as so defined) in writing and any certificate, notice, instrument or document of any kind.
- (l) A reference to *dollars* or *\$* is to Australian currency.
- (m) A reference to a *right* or *obligation* of any 2 or more people comprising a single party confers that right, or imposes that obligation, as the case may be, on each of

them severally and each 2 or more of them jointly. A reference to that party is a reference to each of those people separately (so that, for example, a representation or warranty by that party is given by each of them separately).

- (n) Mentioning anything after *includes, including, for example*, or similar expressions, does not limit what else might be included.
- (o) Nothing in this Agreement is to be interpreted against a party solely on the ground that the party put forward this Agreement or a relevant part of it.

1.3 Consents or approvals

If the doing of any act, matter or thing under this Agreement is dependent on the consent or approval of a party, that consent or approval must not (unless otherwise specified) be unreasonably withheld or delayed.

1.4 Indemnity extent

- (a) Where any indemnity is given or compensation payable under this Agreement, the indemnity or compensation extends to any loss, damage or expense, including:

- (i) liability to third parties;
- (ii) legal costs (on a solicitor own client basis) in respect of enforcing the indemnity or defending any claim brought by any party, including a third party, in respect of a matter which is the subject of the indemnity or compensation; and
- (iii) any such loss, damage or expense arising from or in any way connected with an act, default or omission or other event in respect of which the indemnity or compensation is given including direct economic loss,

but does not extend to any indirect or consequential loss (including indirect economic loss).

- (b) For the purpose of paragraph (a), it is agreed that:
 - (i) the following losses are not included in the term "indirect or consequential": property damage or losses arising from third party claims in respect of property damage, personal injury, nervous shock or death; and
 - (ii) the following losses are included in the term "indirect or consequential": loss of business opportunity and payment of liquidated sums, penalties or damages under any other agreement (other than this Agreement).

2. General

2.1 Acknowledgement

The parties acknowledge that:

- (a) VicRoads proposes to undertake the Works; and

- (b) subject to the provisions of this Agreement, the parties will work together to facilitate the undertaking of the Works in a manner which meets the objectives of both parties.

2.2 Co-Operative framework

The parties:

- (a) wish to establish a co-operative framework pursuant to which the Works will be undertaken; and
- (b) will endeavour to work together to facilitate the undertaking of the Works in a manner which meets the objectives of both parties.

To achieve these goals the parties are committed to:

- (c) doing everything properly and reasonably within their control necessary to enable each other to perform their obligations;
- (d) encouraging open, honest and efficient sharing of information; and
- (e) performing their obligations and seeking to resolve any issues in good faith and in a timely and pro-active manner.

2.3 Shared objectives

The parties acknowledge and agree they have the following shared objectives:

- (a) ensure that the safety of Rail Operations is maintained at all times; and
- (b) to design, construct, test and commission the Works in a safe, timely and cost effective manner.

The parties acknowledge that these shared objectives will be used as a point of reference in interpreting the rights and obligations of the parties in respect to the development and implementation of the Works.

2.4 Information

Where a party requests the other party to provide a response (including confirmation in writing where required) or any information, assistance or documentation relating to the planning or delivery of the Works, the response, information, assistance or documentation must (subject to any confidentiality constraints) be provided within any period specified in this Agreement or otherwise agreed, but if no period is specified or agreed, within a reasonable time.

2.5 Standards

- (a) The parties must act promptly and in good faith to agree the standards that are applicable to the Works.
- (b) Where the parties are unable to agree the standards under paragraph (a) within 20 Business Days of the date of this Agreement, either party may refer the matters in dispute to be determined by an independent expert in accordance with clause 7.2.

- (c) Where there is a dispute as to whether the Works are being undertaken in accordance with the Standards, either party may refer the matters in dispute to be determined by an independent expert in accordance with clause 7.2.

3. VicRoads Obligations

3.1 General

VicRoads must:

- (a) discuss proposals relating to the Works at an early stage to give ARTC the opportunity to influence the operational requirements for, and the scope and delivery strategy for, the Works;
- (b) endeavour to minimise, to the extent it is reasonably practicable in the circumstances, any disruption or inconvenience to ARTC's Rail Operations, including using reasonable endeavours to minimise any disruption to train services arising from the Works;
- (c) comply, and ensure that the Contractor complies, with all safety protocols and procedures advised in writing by ARTC to VicRoads from time to time;
- (d) comply, and ensure that the Contractor complies, with all relevant rail safety legislation;
- (e) comply, and ensure that the Contractor complies, with all Laws and Standards relating to the Works;
- (f) ensure that the safety of train services and passengers using them is maintained at all times;
- (g) ensure that the Contractor establishes a safe system of work in carrying out the Works to avoid any death, personal injury or loss; and
- (h) compensate ARTC in accordance with clauses 3.2 and 3.3.

3.2 Reimbursement of direct costs

- (a) VicRoads will reimburse ARTC for all reasonable and demonstrable Direct Costs incurred by ARTC in performing its obligations under this Agreement.
- (b) ARTC must not retain external consultants without first obtaining VicRoads's written consent to the terms on which the consultants are to be retained, which consent is not to be unreasonably withheld.
- (c) Prior to the commencement of the Works, VicRoads will notify ARTC of the anticipated duration of the Works, and VicRoads and ARTC will agree an approximate budget for ARTC's Direct Costs. If the duration of the Works is longer than anticipated, VicRoads and ARTC will agree an appropriate budget for the extended period. ARTC must promptly advise VicRoads if ARTC believes the budget is likely to be exceeded together with reasons as to why the budget is likely to be exceeded.

- (d) Within 20 Business Days after the end of each month ARTC must submit to VicRoads a claim for reimbursement of the Direct Costs incurred by ARTC in performing its obligations under this Agreement during that month, together with an itemised schedule of the Direct Costs incurred.
- (e) Upon receipt of the claim, VicRoads will promptly refer any query it may have on the schedule of costs to ARTC for clarification or explanation.
- (f) VicRoads will pay all claims submitted by ARTC under paragraph (d) within 20 Business Days of receipt of the claim, provided that if:
 - (i) VicRoads has referred to ARTC a query relating to an item or items in the schedule of costs in accordance with paragraph (e); and
 - (ii) VicRoads has not received a response to that query from ARTC or, having received a response from ARTC, VicRoads elects to dispute an item or items in the schedule of costs,

then VicRoads may deduct the amount of the item or items from the total claim and pay the balance of the claim. If VicRoads does deduct any amount from the total claim it must provide ARTC with written reasons as to why the amount was deducted.

- (g) If there is a dispute relating to any claim submitted by ARTC pursuant to this clause 3.2 then either party may refer the matters in dispute to be determined by an independent expert in accordance with clause 7.2.

3.3 Compensation

In addition to reimbursing ARTC for Direct Costs under clause 3.2, VicRoads must:

- (a) compensate ARTC for all loss suffered by ARTC as a result of any disruption to ARTC's Rail Operations during the undertaking of the Works which is caused by the undertaking of the Works (but excluding indirect or consequential loss), except to the extent that the loss is caused or contributed to by the fraud, wilful default or negligence on the part of ARTC or ARTC's Associates. This includes any loss (excluding indirect or consequential loss) which ARTC suffers as a result of being required to implement speed restrictions as a consequence of the Works; and
- (b) compensate ARTC for any financial impact which the inclusion in the Infrastructure Lease of any infrastructure or land identified in any notice given by the Director under clause 10.2 or 10.3 of the Infrastructure Lease in respect of the Works has on ARTC.

4. ARTC's Obligations

4.1 General obligations

ARTC must:

- (a) assist VicRoads to manage and minimise disruption to ARTC's Business during the undertaking of the Works by implementing appropriate arrangements, procedures

- and protocols with regard to the management, continuity and safeworking of the rail network;
- (b) provide access, exercise operational control and maintain the rail infrastructure during the undertaking of the Works in a manner which reasonably assists VicRoads in the safe, timely and cost efficient delivery and completion of the Works;
 - (c) if reasonably requested by VicRoads develop, if any pre-existing policy, practice or procedure used in the conduct of ARTC's Rail Operations is not fully compatible with the undertaking of the Works, a transitional policy, practice or procedure that is fully compatible with the undertaking of the Works for their duration, and use reasonable endeavours to obtain any necessary regulatory approval of that transitional policy, practice or procedure subject to compliance with the *Rail Safety Act 2006* (Vic) and ARTC's Accreditation;
 - (d) allow VicRoads and VicRoads' Associates to use and occupy the Land for the purposes of:
 - (i) undertaking preliminary assessments of the nature, existing condition or other characteristics of the Land; and
 - (ii) designing, constructing, testing and commissioning the Works;
 - (e) reasonably assist VicRoads in any consultation with stakeholders which may be required to facilitate the construction, testing, commissioning and operation of the Works;
 - (f) not require the Contractor to comply with site access protocols which are more onerous than the Site Access Protocols;
 - (g) mitigate loss or damage suffered by ARTC, and work with VicRoads to mitigate the loss or damage suffered by other affected rail operators, as a result of the undertaking of the Works;
 - (h) execute any document VicRoads reasonably requires to give full effect to this clause 4; and
 - (i) where ARTC is required under this clause 4 to advise or comment on plans or other materials provided to it, to provide that advice or comment within 20 Business Days.

4.2 Tender process

- (a) ARTC will provide VicRoads with any reasonable assistance VicRoads may require relating to the development of any tender documentation for the Works, but only to the extent it relates to ARTC's Rail Operations.
- (b) ARTC will, if reasonably requested by VicRoads:
 - (i) attend meetings with tenderers;
 - (ii) assist VicRoads in answering questions submitted by tenderers;
 - (iii) assist VicRoads in assessing all or any specified part of tenders; and

- (iv) provide any other assistance reasonably requested by VicRoads in relation to the conduct of the tender process, but only to the extent it relates to ARTC's Rail Operations.
- (c) ARTC will allow tenderers to undertake site inspections on the Land provided that ARTC is given reasonable notice of the proposed inspection, and the tenderers agree to comply with the Site Access Protocols.

4.3 Design phase

- (a) VicRoads will consult with ARTC and take into consideration ARTC's comments on the design of the road infrastructure component of the Works, provided that VicRoads is not bound to address or incorporate ARTC's comments.
- (b) VicRoads will provide ARTC with details of the design for any rail infrastructure component of the Works as the design progresses through the design development stage, including final design.
- (c) ARTC must review and comment on any design documentation provided to ARTC by VicRoads pursuant to paragraph (b) which impacts on ARTC's Rail Operations. As part of this process ARTC must:
 - (i) advise whether ARTC considers (acting reasonably) the design documentation is consistent with the Operational Requirements; and
 - (ii) if ARTC considers the design documentation is inconsistent with the Operational Requirements, identify the areas of inconsistency and advise of any concerns or issues ARTC has with the inconsistencies.

ARTC must provide its comments within 20 Business Days of receipt of the design documentation.

- (d) ARTC must advise VicRoads whether ARTC considers (acting reasonably) that the final design documentation for any rail infrastructure component of the Works describes Infrastructure which:
 - (i) is capable of allowing ARTC to deliver services; and
 - (ii) is suitable for ARTC to obtain or maintain ARTC's Accreditation from PTSV, in accordance with the Operational Requirements for the Works. ARTC must either confirm that it is satisfied, or raise any concerns it may have, within 20 Business Days of receipt of the final design documentation.
- (e) In the event VicRoads agrees with any concerns raised by ARTC pursuant to paragraph (d), VicRoads and ARTC will work together to address ARTC's concerns and VicRoads will reissue amended design documentation to ARTC for ARTC's consideration under paragraph (d).
- (f) In the event VicRoads does not agree with any concerns raised by ARTC pursuant to paragraph (d), VicRoads must give ARTC written notice setting out why VicRoads does not agree with ARTC's concerns.
- (g) Within 10 Business Days of receipt of notice under paragraph (f), ARTC must give VicRoads written notice advising that:

- (i) ARTC will support changes to its Accreditation based on the design documentation submitted pursuant to paragraph (d); or
- (ii) ARTC will not support changes to its Accreditation based on the design documentation submitted pursuant to paragraph (d).
- (h) If ARTC gives notice under paragraph (g)(ii), VicRoads may:
 - (i) elect to work with ARTC to address ARTC's concerns and reissue amended design documentation to ARTC for ARTC's consideration under paragraph (d); or
 - (ii) refer the matters in dispute to an independent expert for determination in accordance with clause 7.2.
- (i) Where the matter is referred by VicRoads under paragraph (h)(ii) to an expert for determination:
 - (i) if the expert finds in favour of VicRoads, ARTC must prepare and submit the PTSV Project Documentation based on the design documentation submitted by VicRoads under paragraph (d); and
 - (ii) if the expert finds in favour of ARTC, ARTC is not required to prepare and submit PTSV Design Documentation based on the design documentation submitted by VicRoads under paragraph (d), and VicRoads may either submit amended design documentation to ARTC under paragraph (d) or elect not to proceed with the Works.
- (j) ARTC must, if requested by VicRoads, participate in any design review group established for the purpose of reviewing and commenting on the design documentation, but only to the extent it relates to ARTC's Rail Operations.
- (k) ARTC must, if requested by VicRoads, review and comment on plans submitted by the Contractor in relation to the Works, including:
 - (i) plans in relation to proposed changes to the safety management system of ARTC;
 - (ii) site access plans;
 - (iii) interface management plans;
 - (iv) testing and commissioning plans; and
 - (v) systems and IT plans,but only to the extent the plans relate to ARTC's Rail Operations.
- (l) VicRoads must provide ARTC with reasonable notice of when it expects it will be providing documents and other material to ARTC pursuant to this clause 4.3 in order to give ARTC sufficient time to adequately manage its resources.

4.4 Implementation phase

- (a) ARTC must on reasonable notice from VicRoads provide the Contractor with any site access required by VicRoads to enable the Contractor to implement the Works.
This includes:

- (i) assisting VicRoads during the tendering phase in identifying and agreeing site access availability;
 - (ii) assisting VicRoads in negotiating and agreeing a site access program with the Contractor; and
 - (iii) providing the Contractor with site access in accordance with the Contractor's site access program.
- (b) VicRoads must give ARTC:
- (i) at least 2 weeks notice of any track occupation which is not likely to impact on train running; and
 - (ii) at least 6 weeks notice of any track occupation which is likely to impact on train running.
- (c) ARTC must provide VicRoads with any track occupations reasonably required by VicRoads under paragraph (b).
- (d) VicRoads must use reasonable endeavours to ensure that all track occupations requested under paragraph (b) occur at times which minimise any disruption to ARTC's Rail Operations.
- (e) VicRoads must endeavour to give ARTC not less than 24 hours notice of any delay or cancellation of a planned track occupation.
- (f) ARTC must:
- (i) develop with VicRoads and the Contractor arrangements, procedures and protocols to manage and minimise disruption to ARTC's Rail Operations and other affected rail operators during the implementation of the Works;
 - (ii) comply with the arrangements, procedures and protocols referred to in sub-paragraph (i);
 - (iii) if requested by VicRoads, participate in any group established for the purpose of reviewing and approving site access; and
 - (iv) mitigate any loss or damage suffered by ARTC, and work with VicRoads to mitigate the loss or damage suffered by affected rail operators, during the undertaking of the Works.
- (g) ARTC acknowledges that where the Works relate to the upgrading of existing infrastructure or the construction of new infrastructure, access to sections of the track may be required to be restricted or sections of the track closed to allow works to be constructed, and that alternative arrangements may need to be made to transport passengers and freight during periods of restriction or closure. VicRoads will use reasonable endeavours to minimise any periods of restriction or closure. VicRoads and the Contractor will work closely with ARTC to minimise disruption to ARTC's Rail Operations during periods of restriction or closure.

4.5 Testing and commissioning

- (a) ARTC must provide all assistance reasonably required by VicRoads with respect to testing and commissioning of the Works, but only to the extent it relates to ARTC's Rail Operations.
- (b) VicRoads must provide ARTC with reasonable notice of when it expects the testing and commissioning will occur in order to give ARTC sufficient time to adequately manage its resources.
- (c) ARTC acknowledges that where the Works relates to the upgrading of existing infrastructure or the construction of new infrastructure, access to sections of the track may be required to be restricted or sections of the track closed to allow testing and commissioning of the works to be undertaken, and that during periods of restriction or closure alternative arrangements may need to be made to transport passengers and freight. VicRoads will use reasonable endeavours to minimise any periods of restriction or closure. VicRoads and the Contractor will work closely with ARTC to minimise disruption to ARTC's Rail Operations during periods of restriction or closure.

4.6 Safety Management System

- (a) Subject to clause 4.3, ARTC must change or maintain ARTC's accredited rail safety management system, and facilitate changes to the safety management systems of affected rail operators, as a result of the implementation of the Works in a timely manner so as to meet VicRoads's objectives and program, including:
 - (i) prepare all PTSD Project Documentation in relation to ARTC's safety management system;
 - (ii) provide to each rail operator affected by the Works all information required by each of those rail operators to enable each rail operator to prepare the PTSD Project Documentation in relation to its safety management system;
 - (iii) enter into any interface agreements with rail operators which are required to be entered into as part of the PTSD Project Documentation;
 - (iv) co-operate with each rail operator affected by the Works to ensure that the PTSD Project Documentation prepared by ARTC and each affected rail operator is consistent;
 - (v) submit to PTSD the PTSD Project Documentation in relation to ARTC's safety management system; and
 - (vi) obtain any consent or approval from PTSD which may be required by ARTC to enable operational services to commence on the Land following completion of the Works.
- (b) VicRoads must co-operate and liaise in good faith and do all things reasonably necessary to assist ARTC to comply with its obligations under paragraph (a).

5. Payments and GST

5.1 Payment

If any amount becomes payable under this Agreement on a day which is not a Business Day, that amount will instead be payable on the immediately following Business Day.

5.2 Interest

If any moneys due and owing to any party under this Agreement remain unpaid after the date upon which or the expiration of the period within which they should have been paid, then interest at the rate specified from time to time under section 2 of the *Penalty Interest Rates Act 1983* (Vic), calculated daily, will be payable on the unpaid amount from, but excluding, the date upon which or of the expiration of the period within which they should have been paid to and including the date upon which the moneys are paid.

5.3 GST

- (a) If GST is payable on a Taxable Supply made under, by reference to or in connection with this Agreement, the party providing the Consideration for that Taxable Supply must also pay the GST Amount as additional Consideration. This clause 5.3 does not apply to the extent that the Consideration for the Taxable Supply is expressly stated to be GST inclusive.
- (b) Any reference in the calculation of Consideration or of any indemnity, reimbursement or similar amount to a cost, expense or other liability incurred by a party, must exclude the amount of any Input Tax Credit entitlement of that party in relation to the relevant cost, expense or other liability. A party will be assumed to have an entitlement to a full Input Tax Credit unless it demonstrates otherwise prior to the date on which the Consideration must be provided
- (c) Any reference in this Agreement to price, value, sales, revenue or a similar amount (*Revenue*), is a reference to that Revenue exclusive of GST.
- (d) Any reference in this Agreement (other than in the calculation of Consideration, or of any indemnity, reimbursement or similar amount) to cost, expense or other similar amount (*Cost*), is a reference to that Cost exclusive of GST.
- (e) No payment of any amount pursuant to paragraph (a), and no payment of the GST Amount where the Consideration for a Taxable Supply is expressly agreed to be GST inclusive, is required until the supplier has provided a Tax Invoice or Adjustment Note as the case may be to the recipient.
- (f) This clause 5.3 will continue to apply after expiration or termination of this Agreement.

6. Termination

6.1 Right to terminate

A party may terminate this Agreement immediately by notice to the other party if:

- (a) a party commits a breach of this Agreement and fails to remedy the breach within 20 Business Days after being required in writing to do so; or
- (b) the other party:
 - (i) stops or suspends or threatens to stop or suspend payment of all or a class of its debts;
 - (ii) is insolvent within the meaning of section 95A of the Corporations Act;
 - (iii) must be presumed by a court to be insolvent by reason of section 459C(2) of the Corporations Act;
 - (iv) fails to comply with a statutory demand (within the meaning of section 459F(1) of the Corporations Act);
 - (v) has an administrator appointed over all or any of its assets or undertaking or any step preliminary to the appointment of an administrator is taken;
 - (vi) has a controller within the meaning of section 9 of the Corporations Act or similar officer appointed to all or any of its assets or undertaking; or
 - (vii) has an application or order made, proceedings commenced, a resolution passed or proposed in a notice of meeting, an application to a court made or other steps taken against or in respect of it (other than frivolous or vexatious applications, proceedings, notices or steps) for its winding up, deregistration or dissolution or for it to enter an arrangement, compromise or composition with or assignment for the benefit of its creditors, a class of them or any of them.

6.2 Consequences of termination

If this Agreement is validly terminated pursuant to clause 6.1:

- (a) VicRoads must remove all of its plant and equipment from the Land and make safe the Land and otherwise return the Land to ARTC in a condition which enables ARTC to carry out Rail Operations on the Land in the manner in which it did so prior to the undertaking of the Works;
- (b) except to the extent it is required to do so to comply with paragraph (a), VicRoads is not required to remove from the Land any infrastructure installed by VicRoads under this Agreement;
- (c) the party terminating the Agreement is entitled to recover from the other party damages for breach and for repudiation of this Agreement;
- (d) the other party is liable for the terminating party's legal and professional costs and disbursements properly and reasonably incurred as a consequence of the default,

including for termination of this Agreement and for enforcing the terminating party's entitlements on termination; and

- (e) it does not affect any accrued rights or remedies of either party.

7. Dispute Resolution

7.1 Negotiation

If there is a dispute between any of the parties relating to or arising out of this Agreement, then within 5 Business Days of a party notifying the other party of a dispute, senior representatives of the parties must meet and use reasonable endeavours acting in good faith to resolve the dispute by joint discussions. This clause will not:

- (a) prevent either party applying to a court at any stage for injunctive or other relief; or
- (b) apply to any dispute which is required to be referred to clause 7.2 for resolution.

7.2 Independent expert

Where this Agreement expressly provides for a dispute to be resolved in accordance with clause 7.2, or the parties otherwise agree that a dispute is best resolved by an independent expert, then the parties will submit to the following procedure to resolve the dispute:

- (a) the parties will choose and appoint an independent expert;
- (b) in the absence of agreement by the parties as to the independent expert within 5 Business Days of notice of a dispute, the independent expert will be appointed on the application of any party by (unless otherwise agreed) the Chairman or other senior office bearer for the time being of the Australian Institute of Arbitrators and Mediators (Victorian Chapter);
- (c) the independent expert must make a determination or finding on the issues in dispute as soon as practicable and in any event within 10 Business Days, or such longer period as may be agreed between the parties;
- (d) the independent expert will act as an expert and not as an arbitrator and may adopt such procedures as he or she sees fit, subject to any provisions to the contrary in this Agreement;
- (e) except in the case of manifest error, the independent expert's decision will be final and binding on the parties;
- (f) where the dispute relates to the amount of money payable to either party, the independent expert must not award an amount to the party seeking payment which is greater than the amount which that party claims it is entitled to receive or less than the amount which the other party considers it is obliged to pay; and
- (g) the costs of the independent expert will be borne by the parties equally or as the independent expert may otherwise determine and each party will bear its own costs relating to the independent expert's decision.

7.3 No suspension

Notwithstanding the existence of a dispute, each party must (to the extent practicable) continue to perform its obligations under this Agreement.

8. Notices

Any notice, demand, consent or other communication (a *Notice*) given or made under this Agreement:

- (a) must be in writing and signed by a person duly authorised by the sender;
- (b) must be delivered to the intended recipient by prepaid post (if posted to an address in another country, by registered airmail) or by hand or fax to the address or fax number below or the address or fax number last notified by the intended recipient to the sender:

- (i) to VicRoads: 60 Denmark Street

Kew Victoria

Attention: [*]

Facsimile: [*]; and

- (ii) to ARTC:

ARTC Building

Sir Donald Bradman Drive

Mile End South Australia

Attention: Chief Executive Officer

Facsimile: (08) 8217 4578

- (c) will be taken to be duly given or made:
 - (i) in the case of delivery in person, when delivered;
 - (ii) in the case of delivery by post, 2 Business Days after the date of posting (if posted to an address in the same country) or 7 Business Days after the date of posting (if posted to an address in another country); and
 - (iii) in the case of fax, on receipt by the sender of a transmission control report from the despatching machine showing the relevant number of pages and the correct destination fax number or name of recipient and indicating that the transmission has been made without error,

but if the result is that a Notice would be taken to be given or made on a day that is not a Business Day in the place to which the Notice is sent or at later than 4.00pm (local time), it will be taken to have been duly given or made at the start of business on the next Business Day in that place.

9. Entire agreement

This Agreement contains the entire agreement between the parties with respect to their subject matter and supersedes all prior agreements and understandings between the parties in connection with their subject matter.

10. No waiver

No failure to exercise nor any delay in exercising any right, power or remedy by a party operates as a waiver. A single or partial exercise of any right, power or remedy does not preclude any other or further exercise of that or any other right, power or remedy. A waiver is not valid or binding on the party granting that waiver unless made in writing.

11. Rights cumulative

Subject to any express provision in this Agreement to the contrary, the rights of a party under this Agreement are cumulative and are in addition to any other rights of that party.

12. Amendment

No amendment or variation of this Agreement is valid or binding on a party unless made in writing and executed by all parties.

13. Further assurances

Each party agrees to execute all deeds, instruments, transfers or other documents as may be necessary or desirable to give full effect to the provisions of this Agreement.

14. No merger

The rights and obligations of the parties will not merge on the completion of any transaction contemplated by this Agreement. They will survive the execution and delivery of any assignment or other document entered into for the purpose of implementing any such transaction.

15. Costs

VicRoads must reimburse ARTC for all reasonable legal costs incurred by ARTC in the negotiation, preparation and execution of this Agreement.

16. Severability of provisions

Any provision of this Agreement that is prohibited or unenforceable in any jurisdiction is ineffective as to that jurisdiction to the extent of the prohibition or unenforceability. That

does not invalidate the remaining provisions of this Agreement nor affect the validity or enforceability of that provision in any other jurisdiction.

17. Governing law and jurisdiction

This Agreement is governed by the laws of Victoria. Each party submits to the non-exclusive jurisdiction of courts exercising jurisdiction there in connection with matters concerning this Agreement.

18. Counterparts

This Agreement may be executed in any number of counterparts. All counterparts together will be taken to constitute one instrument.

Executed in 

Executed by Australian Rail Track Corporation Ltd in accordance with section 127 of the *Corporations Act 2001* (Cth) by:

Director _____
Print Full Name _____
Usual Address _____

Director/Secretary _____
Print Full Name _____
Usual Address _____

The official seal of Roads Corporation was affixed in the presence of:

Signature of _____
Authorised Officer
Print Full Name _____

Signature of _____
Authorised Officer
Print Full Name _____

Schedule 1 – Works

Schedule 2 – Site Access Protocols

1.1 Definitions

In this Schedule:

Agreed Period means the agreed duration of an Occupation.

Associates means Licensee's officers, employees, agents, contractors, invitees and licensees.

Licensee means the party seeking access to the Site.

Occupation means the Licensee occupying the Rail Safety Zone or the air space above it for the purpose of undertaking the Works, as a result of which ARTC's use of the Rail Safety Zone may in any way be prevented.

Rail Safety Zone means that portion of the Site that is within 3 metres of the nearest rail line on the Site and the air space that is 7.1 metres above it.

Site means the site to which the Licensee has been granted access for the purposes of this Schedule and all ARTC property situated there and includes any part of it including the Rail Safety Zone.

Works means the works to be undertaken on the Site by the Licensee.

1.2 General

- (a) The Licensee must give ARTC no less than 24 hours written notice prior to entering any part of the Site.
- (b) ARTC shall upon request advise the Licensee of the then current weekly train running times relevant to the Site and shall notify the Licensee upon becoming aware of any variation to those running times.
- (c) This Schedule does not give the Licensee any legal, equitable or proprietary interest in the Site.
- (d) ARTC can use the infrastructure on the Site, inspect the Site and carry out repair and maintenance to it at any time without notice to the Licensee except during the Agreed Period if the Licensee has provided prior reasonable notice that certain activities may not be carried out during any part of the Agreed Period.

1.3 Conditions

Without limiting any other clause of this Schedule, the Licensee must:

- (a) ensure that it and its Associates adhere to any interface coordination plan established by ARTC in consultation with the Licensee under AS4292.6;
- (b) ensure that its Associates keep the Site clean and tidy;
- (c) not, and will ensure its Associates do not, alter the Site in any way other than for the conduct of the Works without ARTC's consent;

- (d) ensure that its Associates do not bring dangerous or heavy items onto the Site other than for the conduct of the Works without ARTC's consent;
- (e) not, and will ensure that the Associates do not, interfere with the rights of any person in or around the Site;
- (f) take, and ensure its Associates take, appropriate steps to avoid accidents at the Site and promptly notify and provide full details to ARTC of any accident at, damage to or defect in the Site;
- (g) promptly repair any damage to the Site caused or contributed to by Licensee or the Associates within the time specified in writing by ARTC to the satisfaction of ARTC;
- (h) not, and will ensure its Associates do not, authorise any other person to enter the Site for any purpose other than the conduct of the Works;
- (i) ensure its Associates establish a safe system of work in carrying out the conduct of the Works and supervise and control any Associates on or near the Site so as to avoid any death, personal injury damage loss or expense to any Associate or to any property of ARTC or to any other person whether on Site or not; and
- (j) ensure that no person, vehicle or equipment is present in the Rail Safety Zone unless:
 - (i) the person, vehicle or equivalent enters the Rail Safety Zone in accordance with an Occupation schedule agreed by ARTC; and
 - (ii) an appropriately qualified railway safeworker is present at all times;
- (k) vacate, and ensure its Associates will vacate, the Rail Safety Zone once the period of the agreed Occupation has expired.

Schedule 7

Contents of Asset Management Plan (clause 14.1)

The following items must be included in the asset management plan:

1. Objectives of the asset management plan.
2. Infrastructure maintenance and renewal strategy.
3. Infrastructure inspection and routine maintenance schedule.
4. Full description of the methodology used for estimating maintenance and renewal works (consistent with managing the infrastructure assets across their life cycle) over the subsequent 20 year period, taking into account both the existing condition of assets and the obligations under this Lease in relation to asset condition.
5. Projected quantities of, and expenditure on, infrastructure maintenance and renewal works over the subsequent 20 year period broken down as follows:
 - (a) capital improvement and development works;
 - (b) renewal works by asset type and Corridor for each of the 20 year period;
 - (c) maintenance works by asset type and Corridor for each year of the 20 year period, in the following categories:
 - (i) inspections;
 - (ii) routine maintenance; and
 - (iii) reactive maintenance.
6. Demonstration that the proposed program of maintenance and renewal works will ensure that the obligations of this Lease (especially in relation to asset condition) will be met.
7. Detail of proposed renewal works, including description of works, location and costs, for the next five year period.
8. Detail of identified major maintenance tasks, including description of works, location and costs, for the next five year period.
9. Proposed contractors/sub-contractors.

Schedule 8

Contents of Annual Works Plan (clause 14.4)

The following items must be included in the Annual Works Plan:

1. Detail of proposed capital improvement and development works, including description of works, location and costs for the forthcoming Lease Year (and, where a particular works project will not be completed in the forthcoming Lease Year, for the subsequent years until the end of the project).
2. Gantt chart program of proposed capital improvement and development works for the forthcoming Lease Year (and, where a particular works project will not be completed in the forthcoming Lease Year, for the subsequent years until end of the project).
3. Expenditure profile for capital improvement and development works for the forthcoming Lease Year (and, where a particular works project will not be completed in the forthcoming Lease Year, for the subsequent years until end of the project).
4. Detail of proposed renewal works, including detailed description of works, location and costs for the forthcoming Lease Year with practical detail for subsequent years.
5. Gantt chart program of proposed renewal works for the forthcoming Lease Year.
6. Expenditure profile for renewal works for the forthcoming Lease Year.
7. Detail of identified major maintenance tasks, including description of works, location and costs for the forthcoming Lease Year.
8. Gantt chart program of proposed major maintenance tasks for the forthcoming Lease Year.
9. Expenditure profile for major maintenance works for the forthcoming Lease Year.
10. Identified time, access, resource and other constraints which will impact on the program of works.

Schedule 9

KPIs (clause 15)

1. Interpretation

1.1 Interpretation

- (a) Capitalised expressions not specifically defined in this Schedule 9 will have ascribed to them the meanings found in the Lease to which this Schedule 9 forms a part, unless the contrary intention appears.
- (b) Expressions not specifically defined in this Schedule 9 or in the Lease to which this Schedule 9 forms a part will have ascribed to them the meanings generally understood within the rail industry.

1.2 Definitions

For the purposes of this Schedule 9:

AK Car means a track geometry recording car;

Base Transit Time means the notional time which a Generic Train would take to traverse a section of track where the notional time is determined as if:

- (a) that Generic Train were the only Train using; and
- (b) the Permanent Speed Restrictions were the only external factor which would result in an increase in transit time on,

the section of track at the relevant time when the determination is being made (as specified in, or developed in accordance with, this Schedule 9).

Bridge means all bridges specified in Annexure A of this Schedule 9.

Bridge Benchmark means in respect of the KPI Network, the benchmark specified (under the heading Bridge Benchmark) in clause 7 of this Schedule 9.

Financial Year means a period of 12 months commencing on 1 July and ending on 30 June.

Force Majeure Event means any event or circumstance which is beyond the reasonable control of ARTC and which does not result directly or indirectly from a non-compliance with this Lease by ARTC.

Gauge Benchmark means in respect of the KPI Network, the gauge benchmark specified (under the heading TQI Benchmarks) in clause 7 of this Schedule 9.

Gauge Value means the Gauge Value obtained in accordance with clause 4 of this Schedule 9.

Generic Train means any of the three Train types identified in the table in clause 3 of this Schedule 9, and having the characteristics described in that table.

Incident means a breakdown, accident or emergency on the KPI Network which causes, or may reasonably be expected to pose a danger of causing, any one or more of the following:

- (a) material damage to or interference with the Land;
- (b) material damage to property;
- (c) material personal injury to any person;
- (d) an Environmental Condition;
- (e) a Category A incident or a Category B incident as defined in Australian Standard 4292;
- (f) an incident which requires notification under the relevant Rail Safety Act to the Administering Authority (as defined in such Act);
- (g) an incident requiring notification under the Dangerous Goods Code.

KPI means the key performance indicators as set out in clause 2.1 of this Schedule 9.

KPI Network means both the KPI Regions taken together.

KPI Region means:

- (a) the region from Melbourne to Wolsely; and
- (b) the region from Melbourne to Albury.

KPI Report means the KPI report ARTC is required to provide to the Director pursuant to clause 15.1 of this Lease;

Transverse Rail Defect means any progressive fracture occurring in the rail head having a transverse separation.

Transverse Rail Defect Benchmark means in respect of the KPI Network, the benchmark specified (under the heading Transverse Defect Benchmark) in clause 7 of this Schedule 9.

Line Benchmark means in respect of the KPI Network the line benchmark specified (under the heading TQI Benchmarks) in clause 7 of this Schedule 9.

Line Value means the Line Value obtained in accordance with clause 4 of this Schedule 9.

Network Possessions Manual means a manual developed by ARTC (and amended by ARTC from time to time) containing the practices and procedures relating to the planning and implementation of Track Possessions on the KPI Network.

Permanent Speed Restriction means in respect of the KPI Network any:

- (a) permanent speed restriction in place on the KPI Network as at the Commencement Date (as shown in the speed board listing in the Train Operating Conditions Manual); and
- (b) Permitted PSR.

Permitted PSR means in respect of the KPI Network, any permanent speed restriction put in place on the KPI Network after the Commencement Date which:

- (a) has the effect of reducing the Base Transit Time;
- (b) should have been in place in accordance with an ARTC code of practice that was in place on the Commencement Date, but was not;

- (c) is required by:
- (i) any relevant standard introduced; or
 - (ii) any ARTC code of practice as amended,
- by ARTC (acting reasonably) after the Commencement Date in order to address a valid safety concern which ARTC has in relation to the KPI Network, or to change the standard or code to give rise to a net reduction in transit time on a corridor;
- (d) is necessary in ARTC's reasonable opinion as a result of an infrastructure configuration change which has been endorsed by all Access Purchasers who have regular access to, or use of, that part of the KPI Network; or
- (e) is necessary in ARTC's reasonable opinion as a result of the condition of a structure where that structure had prior to the Commencement Date been permitted to be operated at above its original design capacity (where design capacity includes where a structure is beyond its economic life).

Rail Safety Act means the Acts passed by the Commonwealth, the States and the Northern Territory as contemplated in the Intergovernmental Agreement.

Temporary Speed Restriction means a speed restriction that has the effect of increasing the Base Transit Time and is not a Permitted PSR.

Top Benchmark means in respect of the KPI Network, the top benchmark specified (under the heading TQI Benchmarks) in clause 7 of this Schedule 9.

Top Value means the Top Value obtained in accordance with clause 4 of this Schedule 9.

Total Transit Time Delay has the meaning given to that term in clause 3 of this Schedule 9.

Track Capability Benchmark means the benchmark specified under the heading Track Capability Benchmarks in clause 7 of this Schedule 9.

Track Possession means the temporary closure of part of the KPI Network for the purposes of carrying out repair, maintenance or upgrading work on or adjacent to the KPI Network in Victoria.

Train means a single unit of Rolling Stock or two or more units of Rolling Stock including a locomotive or other self propelled unit coupled together to operate on the KPI Network as a single unit.

Transit Time Delay has the meaning given to that term in clause 3 of this Schedule 9.

Transit Time Delay Benchmark means in respect of the KPI Network, the benchmark specified (under the heading Transit Time Delay Benchmark) for the relevant Generic Train for the relevant KPI region in clause 7 of this Schedule 9.

Twist Benchmark means in respect of the KPI Network, the benchmark specified (under the heading Twist Benchmark) in clause 7 of this Schedule 9.

Twist Value means the Twist Value obtained in accordance with clause 4 of this Schedule 9.

1.3 No Limitation

Nothing in this Schedule 9 limits the obligations of ARTC under this Lease.

2. ARTC's Obligations

2.1 Maintenance and Management Performance Obligations

Subject to clause 2.3 of this Schedule 9, and without limiting its obligations under this Lease, ARTC must maintain and manage the Infrastructure within the KPI Network to a standard which:

- (a) enables the Top Value, Line Value, Twist Value or Gauge Value for each KPI Region to not exceed the Top Benchmark, Line Benchmark, Twist Benchmark or Gauge Benchmark for the applicable KPI Region;
- (b) enables the Total Transit Time Delay for any Generic Train to not exceed the Transit Time Delay Benchmark for that Generic Train for the applicable KPI Region;
- (c) enables the occurrence of Transverse Rail Defects on the KPI Network each year to not exceed the Transverse Rail Defect Benchmark;
- (d) enables the number of Bridges for which repair work warrants a Temporary Speed Restriction, as a proportion of all Bridges, to not exceed the Bridge Benchmark; and
- (e) enables the maximum allowable speed and axle load combination for each KPI Region for each of the Generic Train types to be not less than the Track Capability Benchmark for those KPI Regions and Generic Train types.

2.2 Reporting

(a) KPI Reporting

In accordance with clause 15.1 of this Lease, in each KPI Report, ARTC will report for each KPI Region:

- (i) Top Value, Line Value, Twist Value and Gauge Value during the quarterly period to which the KPI Report relates;
- (ii) the occurrence of Transverse Rail Defects during the quarterly period to which the KPI Report relates;
- (iii) the Total Transit Time Delay for each Generic Train during the quarterly period to which the KPI Report relates;
- (iv) the number of Bridges for which repair work warrants a Temporary Speed Restriction as a proportion of all Bridges during the quarterly period to which the KPI Report relates; and
- (v) the maximum allowable speed and axle load combination as at the final Business Day of the quarterly period to which the KPI Report relates.

(b) Reporting – Additional Supporting Measures

In accordance with clause 15.2 of this Lease, in each KPI Report, ARTC will also report on the following additional supporting measures:

(i) the average track quality index ("TQI") for the main lines of the KPI Network and the percentage of track with TQI greater than 25 to be reported quarterly for the following track sections:

- (A) Serviceton to Maroona;
- (B) Maroona to Vite Vite;
- (C) Vite Vite to Gheringhap;
- (D) Gheringhap to Nth Geelong;
- (E) Nth Geelong to Newport;
- (F) Newport to Tottenham;
- (G) Tottenham to South Dynon;
- (H) Dynon to West Footscray;
- (I) Tottenham to Patullos Lane;
- (J) Patullos Lane to Broadford;
- (K) Broadford to Albury.

Note: Samples are taken over every 0.5m and an average TQI calculated for every 100 metres of track. The percentage of track with a TQI greater than 25 is therefore the number of 100m segments with TQI greater than 25 divided by the total number of 100m segments in the KPI Network multiplied by 100.

(ii) The cumulative number of sleepers replaced by type of sleeper per annum, measured both as the total quantity and the percentage of the population of sleepers for the following track sections:

- (A) Serviceton to Maroona;
- (B) Maroona to Vite Vite;
- (C) Vite Vite to Gheringhap;
- (D) Gheringhap to Nth Geelong;
- (E) Nth Geelong to Newport;
- (F) Newport to Tottenham;
- (G) Tottenham to South Dynon;
- (H) Dynon to West Footscray;
- (I) Tottenham to Patullos Lane;
- (J) Patullos Lane to Broadford;
- (K) Broadford to Albury.

(iii) Bridges with timber decking that has been in service for 20 years or more reported by KPI Region and measured as:

- (A) the number of bridges with timber decking that is more than 20 years old; and
- (B) as a percentage of the number of bridges with timber decking;
- (iv) monthly Signal Failure Analysis in such format currently used internally by ARTC or as varied by agreement between ARTC and the Director from time to time, acting reasonably;
- (v) number of broken rails recorded in the period reported for each KPI Region;
- (vi) new Permanent Speed Restrictions imposed by ARTC; and
- (vii) track faults as recorded by the AK cars defined as Response Codes E, U1 and U2 in ARTC's Track and Civil Code of Practice or successive standard.

2.3 Force Majeure and Maintenance

ARTC's obligations under clause 2.1 of this Schedule 9:

- (a) do not apply to the extent that performance of the obligations is materially affected by a Force Majeure Event provided that ARTC takes all reasonable steps to minimise the impact of the Force Majeure Event and to mitigate the consequences of the Force Majeure Event; and
- (b) are subject to any temporary interruptions to the use and operation of the KPI Network arising as a result of any:
 - (i) maintenance carried out in accordance with a Track Possession implemented by ARTC in an emergency (but only where ARTC follows the procedures set out in the Network Possessions Manual relating to emergency Track Possessions when implementing the relevant Track Possession);
 - (ii) Works as planned and carried out pursuant to clauses 2.3, 2.4, 2.5, 6, 7 or 8 of this Lease; and
 - (iii) Temporary Speed Restrictions consequent upon an Incident

but not to the extent the temporary interruption arose from a non-compliance by ARTC with its obligations under this Lease.

Without limiting the above, the parties acknowledge that to the extent that the circumstances described in clause 2.3(a) or (b) affect data used to calculate the KPIs, the affected data may be cleansed from the data used to calculate the KPI.

2.4 Recording run

ARTC may specifically undertake a recording run to verify that it has corrected a breach of a Top Benchmark, Twist Benchmark, Line Benchmark or Gauge Benchmark.

3. Measurement of Transit Time Delay

3.1 Calculation of Transit Time Delay

- (a) For each month ARTC will calculate the Total Transit Time Delay for each KPI Region, for each of the Generic Trains.

- (b) **Total Transit Time Delay** will be the sum of the Transit Time Delays for each Temporary Speed Restriction in the relevant area.
- (c) The Total Transit Time Delay will be calculated on the basis of the Temporary Speed Restrictions in place at 1.00 pm on the last Business Day of each month.
- (d) The Generic Trains will have the following performance characteristics:

Generic Train (type)	XPT	DMUs	Loco Hauled Passenger
Length (metres)	200	225	200
Acceleration Rate (m/s/s)	0.32	0.32	0.2
Deceleration Rate (m/s/s)	-0.42	-0.95	-0.56

- (e) The Transit Time Delay due to each Temporary Speed Restriction will be calculated by the following formula:

$$TTR^M = TL^D + TL^R + TL^A$$

Where:

TTR^M = the Transit Time Delay as a result of the relevant Temporary Speed Restriction.

TL^D = minutes lost in the deceleration zone (see paragraph (f) below).

TL^R = minutes lost in the speed restricted zone (see paragraph (g) below).

TL^A = minutes lost in the acceleration zone (see paragraph (h) below).

- (f) For the purposes of paragraph (e), the minutes lost in the deceleration zone will be calculated by the following formula:

$$TL^D = DT^R - (DT^N + ((DD^R - DD^N) / DZ^S))$$

Where:

TL^D = minutes lost in the deceleration zone

$$DT^R = (RZ^R - DZ^S) / (DR^T \times GA)$$

$$DT^N = (RZ^N - DZ^S) / (DR^T \times GA)$$

$$DD^R = 0.5 \times (RZ^R + DZ^S) \times DT^R$$

$$DD^N = 0.5 \times (DZ^S + RZ^N) \times DT^N$$

RZ^R = the restricted track speed in metres/second

DZ^S = track speed of the deceleration zone in metres/second

DR^T = deceleration rate for a Generic Train type (as defined in clause 3.1(d) of this Schedule 9)

RZ^N = the normal track speed of the restricted zone in metres/second

GA = grade adjustment (as defined in clause 3.3 of this Schedule 9).

- (g) For the purposes of paragraph (e), the minutes lost in the speed restricted zone will be calculated by the following formula:

$$TL^R = ((R^L + L^T) / RZ^R) - ((R^L + L^T) / RZ^N)$$

Where:

TL^R = minutes lost in the speed restricted zone

R^L = the length in metres of the speed restricted track

L^T = Train length for a Generic Train type (as defined in clause 3.1(d) of this Schedule 9)

RZ^R = the restricted Track speed in metres/second

RZ^N = the normal Track speed of the restricted zone in metres/second.

- (h) For the purposes of paragraph (e), the minutes lost in the acceleration zone will be calculated by the following formula:

$$TL^A = AT^R - (AT^N + ((AD^R - AD^N) / AZ^S))$$

Where:

TL^A = minutes lost in the acceleration zone

$AT^R = (AZ^S - RZ^R) / (AR^T \times GA)$

$AT^N = (AZ^S - RZ^N) / (AR^T \times GA)$

$ADR = 0.5 \times (RZR + AZS) \times ATR$

$AD^N = 0.5 \times (AZ^S + RZ^N) \times AT^N$

RZ^R = the restricted track speed

AZ^S = track speed of the acceleration zone

AR^T = acceleration rate for a Generic Train type (as defined in clause 3.1(d) of this Schedule 9)

GA = grade adjustment (as defined in clause 3.3 of this Schedule 9)

RZ^N = the normal track speed of the restricted zone

- (i) For the purposes of Total Transit Time Delay:
- (i) On bi-directional track, the applicable Total Transit Time Delay will be calculated as the average of the Total Transit Time Delay calculated individually for each of the right and left directions. Where a temporary speed restriction applies in both directions, a separate Transit Time Delay will be calculated and applied for each of the right and left directions. Where a temporary speed restriction applies in one direction only, Transit Time Delay will be calculated and applied by reference to the applicable direction only.
 - (ii) On single directional track the Total Transit Time Delay will be calculated by reference to the applicable direction.

- (iii) On double track, including where one or both tracks are bi-directional, the applicable Total Transit Time Delay will be calculated as the average of the Total Transit Time Delay calculated individually for each of the adjacent tracks.
- (iv) Only Temporary Speed Restrictions imposed on the running lines will be included. Temporary Speed Restrictions that are imposed exclusively on non-running line tracks, including loops, yards and sidings will be excluded from the calculation of Total Transit Time Delay.
- (v) Temporary Speed Restrictions imposed for reason of 'sighting distance' or only applicable 'when loop occupied' will be excluded from the calculation of Total Transit Time Delay.

3.2 Track speed

For the purposes of clauses 3.1(c), (d) and (e) of this Schedule 9, track speed of the deceleration zone will be set as the normal track speed at the point 1,000 metres before the start of the speed restricted zone. Track speed of the restricted zone will be set at the normal track speed at the midpoint of the speed restricted zone. Track speed of the acceleration zone will be set at the normal speed 1,000 metres beyond the end of the speed restricted zone.

If there is:

- (a) a station where 50% or more of the scheduled passenger Trains passing the station are timetabled to stop; or
- (b) any other facility (such as a Train staff location or crew change facility) where greater than 50% of scheduled Trains are timetabled to stop,

and the station or other facility falls within the deceleration, restricted or acceleration zones, then the track speed for that zone will be set at 30 km/h. For the purposes of this paragraph, the deceleration zone will be assumed to commence 1,000 metres before the beginning of the restricted zone and the acceleration zone will be assumed to end 1,000 metres after the end of the restricted zone.

3.3 Grade Adjustment

The grade adjustment rates for the acceleration and deceleration zones will be:

Grade	>1 in 75	1 in 75 to 1 in 99	1 in 99 to level	Level	level to -1 in 99	-1 in 99 to -1 in 75	>-1 in 75
Deceleration	1.5	1.35	1.15	1	.85	.65	.5
Acceleration	.5	.65	.85	1	1.15	1.35	1.5

3.4 Transit Time Delay Calculation – Change in KPI Network Operations

The parties acknowledge that Transit Time Delay Benchmarks set out in Schedule 9 have been based on certain assumptions about the usage of the network segments with regard to current bi-directional or uni-directional operations. If the predominant direction of operations on any network segment changes from uni-directional to bi-directional (or vice-versa) then ARTC will re-calculate the Total Transit Time Delay Benchmarks based on the new predominant direction of operations of that network segment using the methodology set out in this clause 3. The parties will, acting reasonably, agree the new Transit Time Delay Benchmarks and will amend the benchmarks prescribed in clause 7.2 of this Schedule 9 to reflect the benchmarks as re-calculated.

4. Measurement of Geometric Quality

4.1 Measurement

- (a) The measurement recording device will be the AK Car.
- (b) Readings of each parameter Top, Twist, Line and Gauge shall be taken for each discrete 100 metre sample of track length in each KPI Region.
- (c) Each sample shall comprise at least 100 readings of Top, Twist, Line and Gauge at spacing of no greater than one metre.
- (d) The AK track geometry vehicle will record the following raw data:
 - (i) Metreage readings - the location of point along track measured from Melbourne Terminal.
 - (ii) Gauge readings - distance between the rails measured at a point 16mm below the top of the rails.
 - (iii) Super-elevation readings - super-elevation or cant of the track.
 - (iv) Line Left readings - horizontal alignment of the left rail expressed as a versine measured halfway along a 10m chord.
 - (v) Line Right readings - horizontal alignment of the right rail expressed as a versine measured halfway along a 10m chord.
 - (vi) Top Left readings - 20m Inertial surface – rail standard deviation.
 - (vii) Top Right readings - 20m Inertial surface – rail standard deviation.
 - (viii) Twist readings - the difference in super-elevation between locations that are 2.0m apart.
- (e) With the exception of metreage, the above readings will be reported in millimetres. Metreage will be reported in kilometres to three decimal places.
- (f) The interpretation of the right and left rails will follow the standard naming convention for rails, that is, when facing in the left direction (away from Melbourne, or in the direction of increasing kilometreage), the left rail is on the left.

- (g) During recording, all the above data will be offset and referenced to a single point on the vehicle so that the reported readings of Top, Twist, Line, and Gauge, are all referring to the same point on the track.
- (h) The sample standard deviation of the Top, Twist, Line, and Gauge readings is to be calculated for each sample using the following formula. The formula calculates the unbiased estimate of a population standard deviation from a sample set of readings.

$$SD = \sqrt{\frac{1}{N-1} \left[\sum X_i^2 - \frac{(\sum X_i)^2}{N} \right]}$$

Where:

SD = standard deviation

N = the number of readings in the sample

X_i = each individual reading

- (i) The Top Value, Twist Value, Line Value and Gauge Value for each KPI Region is to be calculated as the average of the standard deviations for all samples in each KPI Region. In the case of the Top Value and the Line Value, the average is to be calculated using all of the SD values for the Right and Left rails in each 100-metre sample.

For example:

$$T = \frac{\sum SD_T}{N} \times 3$$

Where:

T = the Top Value for the KPI Region.

SD_T = the standard deviation for Top Right and Top Left for each 100 metre sample in the KPI Region averaged over all readings for that sample undertaken during the period to which the KPI Report relates

N = the number of 100 metre samples in the relevant KPI Region.

4.2 Treatment of missing and spurious data with respect to Value determination.

- (a) The parties acknowledge that, in normal operations, the process of track recording can, from time to time, result in some parts of the network not having at least one valid data set for a year and spurious data output.
- (b) Where there is less than 5% (by track distance) of missing data for a KPI Region during the 12 month period to which a KPI Report relates, the missing data will be ignored for the purposes of determining Values as contemplated in clause 4.1 of this Schedule 9. Where there is 5% or more (by track distance) of missing data for a KPI Region during the period to which an KPI Report relates, a standard deviation equal to the annual average standard deviation for that sample as determined in the 12 month period prior to the 12 month period to which the KPI

Report relates plus 10% will act as a proxy standard deviation for that particular sample for the purposes of determining Values as contemplated in clause 4.1 of this Schedule 9.

- (c) To ensure the elimination of spurious data for the purposes of determining Values as contemplated in clause 4.1 of this Schedule 9 readings may be subject to a cleaning process to eliminate any readings that exceed the following parameters:

Parameter	Max Value	Min Value
Gauge	Std Gauge + 50	Std Gauge - 30
Top	50	-50
Twist	50	-50
Line	150	-150

4.3 New recording vehicle

- (a) The parties acknowledge that ARTC may introduce a new track recording vehicle during the Term. Any new track recording vehicle shall produce Top, Twist, Line and Gauge readings using a comparable methodology to that of the AK Car.
- (b) The measuring and calculation methodology of any new track recording vehicle will be set out to a comparable level of detail as set out above for the AK Car. Any break in the recording series for Top Values, Twist Values, Line Values or Gauge Values as a result of a new vehicle will be documented by ARTC. ARTC will use reasonable endeavours to quantify the impact of the new methodology to allow continuity of understanding of changes in the Top Value, Twist Value, Line Value or Gauge Value for each KPI Region.

5. Measurement of Transverse Defects

5.1 Transverse Rail Defect detection equipment

The parties acknowledge that ARTC may introduce new Transverse Defect detection equipment during the Term and that such equipment may be capable of identifying Transverse Defects that might have existed prior to the use of the new equipment, but were not detected by equipment used previously. In this circumstance, the occurrence of a new Transverse Defect may not reflect deterioration in performance with respect to the Transverse Defect KPI.

Any resulting change in the annual Transverse Defect KPI will be documented by ARTC. ARTC will use reasonable endeavours to quantify the impact of the use of new detection equipment to allow continuity of understanding of changes in performance with respect to the Transverse Defect KPI. Both parties agree to take the impact of the use of new detection equipment into account when considering performance with respect to the Transverse Defect KPI.

5.2 Change to defect measurement frequency

The parties acknowledge that ARTC may vary intervals for ultrasonic testing of track from the annual frequency current as at the time of executing this Lease. If ARTC varies intervals for ultrasonic testing of track then ARTC will use reasonable endeavours to quantify the

impact of the variation with respect to the Transverse Defect Benchmark. Subject to ARTC making available adequate documentation to justify and quantify the impact of the variation with respect to the Transverse Defect Benchmark, both parties agree to revise the Transverse Defect Benchmark to account for the impact of that variation.

6 Not used

7 KPIs

7.1 KPI Benchmarks

1. TQI Benchmarks

Track geometric quality – top, twist, line & gauge

Measure	KPI Benchmark Melbourne - Albury	KPI Benchmark Melbourne - Wolseley
Top	18.4	17.9
Twist	11.7	11.0
Line	12.6	12.2
Gauge	16.8	10.4

2. Total Transit Time Delay Benchmark

Time loss resulting from temporary speed restrictions

Measure	KPI Benchmark Melbourne - Albury	KPI Benchmark Melbourne - Wolseley
Transit Time Delay (mins/trip)	30 per line	80

3. Transverse Defect Benchmark

Occurrence of transverse rail defects

Measure	KPI Benchmark Melbourne- Albury	KPI Benchmark Melbourne- Wolseley
Number of Transverse Rail Defects (Number in place at the time of measurement/year)	4000	3800

4. Bridge Benchmark

The extent of speed or capability restricted bridges

Measure	KPI Benchmark Melbourne- Albury	KPI Benchmark Melbourne- Wolseley
Number of Bridges with Temporary Speed Restrictions	60	50

5. Track Capability Benchmark

Maximum speed and axle load capacity

Measure	Capacity Melbourne- Albury	Capacity Melbourne- Wolseley
Loco hauled passenger	130 kph (N Class or lighter)	115 kph (N Class or lighter)
XPT	130 kph @ 20 TAL	N/A
DMU	130 kpm	115 kpm

7.2 KPI Targets

1. TQI Target

Track geometric quality – top, twist, line & gauge

Measure	KPI Target Melbourne - Albury	KPI Target Melbourne - Wolseley
Top	11.5	11.2
Twist	7.3	6.9
Line	7.9	7.6
Gauge	10.5	6.5

2. Total Transit Time Delay Target

Time loss resulting from temporary speed restrictions

Measure	KPI Target	KPI Target
	Melbourne - Albury	Melbourne- Wolsley
Transit Time Delay (mins/trip)	20 per line	40

3. Transverse Defect Target

Occurrence of transverse rail defects

Measure	KPI Target	KPI Target
	Melbourne - Albury	Melbourne - Wolsley
Number of Transverse Rail Defects (Number in place at the time of measurement/year)	400	380

4. Bridge Target

The extent of speed or capability restricted bridges

Measure	KPI Target	KPI Target
	Melbourne - Albury	Melbourne- Wolsley
Number of Bridges with Temporary Speed Restrictions	30	25

5. Track Capability

Maximum speed and axle load capacity

Measure	Capacity	Capacity
	Melbourne - Albury	Melbourne- Wolsley
Loco hauled passenger	130 kph (N Class or lighter)	115 kph (N Class or lighter)
XPT	130 kph @ 20 TAL	N/A
DMU's	130 kpm	115 kpm

Annexure A to Schedule 9

AN1700-ST010003	NorthEastern	Bridge @ 25.504 - SG - 3/6.8m - C/pier, Ms/beam, 2000 T/transom - (Aitken Creek)
AN1700-ST010012	NorthEastern	Bridge @ 27.132 - SG - 3/6.8m - C/pier, Ms/beam, 1987 T/transom - (Malcolm Creek)
AN1700-ST010015	NorthEastern	Bridge @ 27.450 - SG+2BG - 2/33m - C/pier,beam,+deck - (Craigieburn Bypass)
AN1700-ST010132	NorthEastern	Bridge @ 55.769 - SG - 3/6.8m - C/pier, Ms/beam, 1980 T/transom - (Wandong Creek)
AN1700-ST010133	NorthEastern	Bridge @ 56.219 - SG - 4/6.8m - C/pier, Ms/beam, 1990 T/transom - (Dry Creek 1)
AN1700-ST010137	NorthEastern	Bridge @ 57.114 - SG - 5/6.8m - C/pier, Ms/beam, 1983 T/transom - (Dry Creek 2)
AN1700-ST010145	NorthEastern	Bridge @ 58.522 - SG (R/curve) - 3/6.8m - C/pier, Ms/beam, C/deck - (Broadhurst Creek)
AN1700-ST010158	NorthEastern	Bridge @ 60.863 - SG - 1/6.8m - C/pier, Ms/beam, 1987 T/transom - (Lees Creek)
AN1700-ST010163	NorthEastern	Bridge @ 62.714 - SG (R/curve) - 3/6.8m - C/pier, Ms/beam, C/deck
AN1700-ST010282	NorthEastern	Bridge @ 88.055 - SG - 1/6.8m - C/pier, Ms/beam, 1990 T/transom
AN1700-ST010300	NorthEastern	Bridge @ 90.149 - SG+2BG+R/Acc - 1/2.9m - C/pier, RinC/deck - (Tallarook Subway)
AN1700-ST010302	NorthEastern	Bridge @ 90.445 - SG+2BG+R/Acc - 1/9.2m - C/pier, Ms/beam, C/deck - (Main St - Tallarook)
AN1700-ST010304	NorthEastern	Bridge @ 93.412 - SG - 1/6.8m - C/pier, Ms/beam, 1980 T/transom
AN1700-ST010309	NorthEastern	Bridge @ 94.331 - SG - 1/6.8m - C/pier, Ms/beam, 1981 T/transom
AN1700-ST010314	NorthEastern	Bridge @ 95.459 - SG - 4/12m - C/pier, Ms/beam, C/deck - (Goulburn No1)
AN1700-ST010315	NorthEastern	Bridge @ 95.715 - SG (R/curve) - 3/10m - C/pier, Ms/beam, 1995 T/deck - (Goulburn No2)
AN1700-ST010020	NorthEastern	Bridge @ 31.376 - SG - 2/10,1/12m - C/pier, Ms/beam, 2000 T/transom - (Merri Creek 1)
AN1700-ST010046	NorthEastern	Bridge @ 36.656 - SG - 3/10m - C/pier, Ms/beam, 1980 T/transom - (Merri Creek 2)
AN1700-ST010047	NorthEastern	Bridge @ 37.590 - SG - 3/6.8m - C/pier, Ms/beam, 1980 T/transom - (OCC under)
AN1700-ST010063	NorthEastern	Bridge @ 44.062 - SG - 2/6.8m - C/pier, Ms/beam, 1989 T/transom - (Wallan Swamp U/end)
AN1700-ST010065	NorthEastern	Bridge @ 45.086 - SG - 5/6.8m - C/pier, Ms/beam, 1980 T/transom - (Hearnes Swamp)
AN1700-	NorthEastern	Bridge @ 47.094 - SG (R/curve) - 2/6.8m - C/pier, Ms/beam, C/deck - (Wallan Swamp

ST010071		D/end)
AN1700-ST010112	NorthEastern	Bridge @ 50.857 - SG - 3/6.8m - C/pier, Ms/beam, 1978 T/transom - (Merri Creek 3)
AN1700-ST010168	NorthEastern	Bridge @ 64.042? - SG (R/curve) - 4/9.5m - C/pier, Ms/beam, C/deck - (Dry Ck 3 + Sunday Ck Rd)
AN1700-ST010187	NorthEastern	Bridge @ 66.534 - SG - 4/9.5m - C/pier, Ms/beam, 1980 T/transom - (Dry Creek 4)
AN1700-ST010188	NorthEastern	Bridge @ 66.916 - SG (L/curve) - 3/12m - C/pier, Ms/beam, C/deck - (Dry Creek 5)
AN1700-ST010250	NorthEastern	Bridge @ 76.046 - SG (L/curve) - 3/12m - C/pier, Ms/beam, C/deck - (Sunday Creek)
AN1700-ST010268	NorthEastern	Bridge @ 83.910 - SG - 3/10m - C/pier, Ms/beam, 1990 T/transom
AN1700-ST010317	NorthEastern	Bridge @ 96.152 - SG - 5/10m - C/pier, Ms/beam, 1978 T/deck - (Goulburn No3)
AN1700-ST010318	NorthEastern	Bridge @ 96.706 - SG (R/curve) - 3/10m - C/pier, Ms/beam, 1995 T/deck - (Goulburn No4)
AN1700-ST010319	NorthEastern	Bridge @ 96.907 - SG - 11/6.1,6/15m - C/pier, Ms/beam, Ms+1978 T/deck - (Goulburn River No 5)
AN1700-ST010320	NorthEastern	Bridge @ 97.184 - SG - 10/6.1m - C/pier, Ms/beam, 1985 T/deck - (Goulburn No6)
AN1700-ST010330	NorthEastern	Bridge @ 98.385 - SG+1BG - 2/12m - C/pier, Ms/beam, C/deck - (Anzac Ave R/bridge)
AN1700-ST010334	NorthEastern	Bridge @ 98.589 - SG+1BG - 1/3800*2200 B/arch - (Seymour Subway R/bridge)
AN2400-ST010548	NorthEastern	Bridge @ 149.313 - SG (L/curve) - 3/12.2m - 1960 C/Pier, Ms/Beam, C/deck - (Castle Creek)
AN2400-ST010550	NorthEastern	Bridge @ 149.562 - SG (L/curve) - 1/3.4m - 1960 C/Pier, RinC/deck
AN2400-ST010552	NorthEastern	Bridge @ 149.886 - SG (L/curve) - 1/6.8m - 1960 C/Pier, Ms/Beam, C/deck
AN2400-ST010553	NorthEastern	Bridge @ 149.975 - SG (L/curve) - 1/6.8m - 1960 C/Pier, Ms/Beam, C/deck
AN2400-ST010557	NorthEastern	Bridge @ 150.298 - SG - 1/6.8m - 1960 C/Pier, Ms/Beam, 2002 T/Transom
AN2400-ST010559	NorthEastern	Bridge @ 150.594 - SG - 1/6.8m - 1960 C/Pier, Ms/Beam, 2000 T/Transom
AN2400-ST010561	NorthEastern	Bridge @ 150.744 - SG (R/curve) - 2/6.8m - 1961 C/Pier, Ms/Beam, C/deck
AN2400-ST010562	NorthEastern	Bridge @ 150.856 - SG - 1/2.5m - 1961 C/Pier, RinC/deck - 60-skew (Anderson St Subway)
AN2400-ST010705	NorthEastern	Bridge @ 186.767 - SG - 1/6.8m - 1960 C/Pier, Ms/Beam, 1996 T/Transom
AN2400-ST010708	NorthEastern	Bridge @ 187.327 - SG - 1/6.8m - 1960 C/Pier, Ms/Beam, 1998 T/Transom

AN2400-ST010710	NorthEastern	Bridge @ 188.205 - SG - 4/6.8m - 1960 C/Pier, Ms/Beam, 1998 T/Transom (Occ Sp3)
AN2400-ST010712	NorthEastern	Bridge @ 189.148 - SG - 1/3.4m - 1960 C/Pier, RinC/deck
AN2400-ST010713	NorthEastern	Bridge @ 189.927 - SG - 1/3.4m - 1960 C/Pier, RinC/deck
AN2400-ST010716	NorthEastern	Bridge @ 190.984 - SG - 1/6.8m - 1960 C/Pier, Ms/Beam, 1998 T/Transom
AN2400-ST010719	NorthEastern	Bridge @ 191.512 - SG - 2/6.8m - 1960 C/Pier, Ms/Beam, 2000 T/Transom
AN2400-ST010724	NorthEastern	Bridge @ 192.661 - SG - 1/6.8m - 1959 C/Pier, Ms/Beam, 1985 T/Transom - C/invert (Town Drain)
AN2400-ST010379	NorthEastern	Bridge @ 105.057 - SG - 1/3.4m - 1960 C/Pier, RinC/Deck
AN2400-ST010380	NorthEastern	Bridge @ 105.515 - SG - 3/10m - 1959 C/Pier, Ms/Beam, 2000 T/Transom - (Four Mile Creek)
AN2400-ST010381	NorthEastern	Bridge @ 105.810 - SG - 1/3.4m - 1959 C/Pier, RinC/Deck
AN2400-ST010388	NorthEastern	Bridge @ 107.266 (107.254) - SG - 1/3.4m - 1960 C/Pier, RinC/Deck
AN2400-ST010389	NorthEastern	Bridge @ 107.877 - SG - 1/6.8m - 1960 C/Pier, Ms/Beam, 1995 T/Transom
AN2400-ST010403	NorthEastern	Bridge @ 109.800 - SG (R/curve) - 3/6.8m - C/Pier, Ms/Beam, C/deck+L/Ms/kerb ext- (Eight Mile Ck)
AN2400-ST010409	NorthEastern	Bridge @ 110.749 - SG - 1/6.8m - 1959 C/Pier, Ms/Beam, 2000 T/Transom
AN2400-ST010423	NorthEastern	Bridge @ 115.139 - SG - 10/12.6m - 1960 C/Pier, Ms/Beam, 1989 T/Transom (Hughes Creek)
AN2400-ST010580	NorthEastern	Bridge @ 153.964 - SG - 2/6.8m - 1960 C/Pier, Ms/Beam, 2000 T/Transom
AN2400-ST010582	NorthEastern	Bridge @ 154.128 - SG - 1/6.8m - 1960 C/Pier, Ms/Beam, 1980 T/Transom
AN2400-ST010583	NorthEastern	Bridge @ 154.483 - SG - 3/6.8m - 1960 C/Pier, Ms/Beam, 2000 T/Transom
AN2400-ST010585	NorthEastern	Bridge @ 155.067 - SG - 2/6.8m - 1960 C/Pier, Ms/Beam, 2000 T/Transom
AN2400-ST010586	NorthEastern	Bridge @ 155.919 - SG - 1/6.8m - 1960 C/Pier, Ms/Beam, 2000 T/Transom - (Occ under)
AN2400-ST010588	NorthEastern	Bridge @ 156.383 - SG - 2/6.8m - 1960 C/Pier, Ms/Beam, 2005 T/Transom
AN2400-ST010589	NorthEastern	Bridge @ 156.502 - SG - 1/6.8m - 1960 C/Pier, Ms/Beam, 1990 T/Transom
AN2400-ST010591	NorthEastern	Bridge @ 156.722 - SG - 5/12.8m - 1960 C/Pier, Ms/Beam, 1990 T/Transom - (Faithfuls Creek)
AN2400-ST010693	NorthEastern	Bridge @ 184.007 - SG - 4/6.8m - 1960 C/Pier, Ms/Beam, 2000 T/Transom

AN2400-ST010694	NorthEastern	Bridge @ 184.187 - SG - 4/6.8m - 1960 C/Pier, Ms/Beam, 2000 T/Transom
AN2400-ST010695	NorthEastern	Bridge @ 184.499 - SG - 2/6.8m - 1960 C/Pier, Ms/Beam, 1998 T/Transom
AN2400-ST010696	NorthEastern	Bridge @ 184.810 - SG - 3/6.8m - 1960 C/Pier, Ms/Beam, 2000 T/Transom - (Wool Press Ck)
AN2400-ST010698	NorthEastern	Bridge @ 185.089 - SG - 2/6.8m - 1960 C/Pier, Ms/Beam, 1998 T/Transom
AN2400-ST010699	NorthEastern	Bridge @ 185.486 - SG - 3/6.8m - 1960 C/Pier, Ms/Beam, 1995 T/Transom
AN2400-ST010701	NorthEastern	Bridge @ 186.029 - SG - 3/6.8m - 1960 C/Pier, Ms/Beam, 1996 T/Transom - (Baddaginnie Ck)
AN2400-ST010702	NorthEastern	Bridge @ 186.164 - SG - 3/6.8m - 1960 C/Pier, Ms/Beam, 1998 T/Transom
AN2400-ST010338	NorthEastern	Bridge @ 99.133 - 1SG+6BG - 1/2.5m *34m - C'pier, RinC/deck, (Victoria St / McIntyre St Subway)
AN2400-ST010344	NorthEastern	Bridge @ 99.475 - SG+2BG - 3/4.4m* 24m Ms/Armco (Whiteheads Creek Floodway)
AN2400-ST010345	NorthEastern	Bridge @ 99.498 - SG - 3/10m C/Pier, Ms/beam, C/deck - (Whiteheads Creek)
AN2400-ST010376	NorthEastern	Bridge @ 104.820 - SG - 1/6.8m - 1959 C/Pier, Ms/Beam, 2005 T/Transom
AN2400-ST010461	NorthEastern	Bridge @ 128.614 - SG - 4/6.8m - 1959 C/Pier, Ms/Beam, 1985 T/Transom (Sandy Ck / Clarkes Rd)
AN2400-ST010466	NorthEastern	Bridge @ 130.908 - SG (R/curve) - 2/6.8m - 1959 C/Pier, Ms/Beam, C/deck+L/Ms/Kerb ext
AN2400-ST010469	NorthEastern	Bridge @ 132.299 - SG - 4/6.8m - 1959 C/Pier, Ms/Beam, 2000 T/Transom - (Clarkes Rd Sp 1)
AN2400-ST010477	NorthEastern	Bridge @ 135.977 - SG - 5/6.8m - 1959 C/Pier, Ms/Beam, 1996 T/Transom - (Pranjip Ck West)
AN2400-ST010481	NorthEastern	Bridge @ 136.486 - SG (R/curve) - 1/3.4m - 1960 C/Pier, RinC/deck
AN2400-ST010501	NorthEastern	Bridge @ 138.919 - SG (L/curve) - 1/6.8m - 1960 C/Pier, Ms/Beam, C/deck+R/T/kerb ext
AN2400-ST010503	NorthEastern	Bridge @ 139.068 - SG (L/curve) - 3/10m - 1960 C/Pier, Ms/Beam, C/deck - (Pranjip Creek)
AN2400-ST010505	NorthEastern	Bridge @ 139.361 - SG - 1/6.8m - 1960 C/Pier, Ms/Beam, 1980 T/Transom
AN2400-ST010430	NorthEastern	Bridge @ 116.474 - SG - 3/6.8m - 1959 C/Pier, Ms/Beam, 1986 T/Transom
AN2400-ST010436	NorthEastern	Bridge @ 118.556 - SG - 3/6.8m - 1959 C/Pier, Ms/Beam, 1988 T/Transom
AN2400-ST010438	NorthEastern	Bridge @ 119.529 - SG - 1/6.8m - 1959 C/Pier, Ms/Beam, 2000 T/Transom
AN2400-ST010445	NorthEastern	Bridge @ 122.522 - SG - 4/6.8m - 1959 C/Pier, Ms/Beam, 2001 T/Transom (Three Mile Creek)

AN2400-ST010447	NorthEastern	Bridge @ 123.302 - SG - 1/3.4m - 1959 C/Pier, RinC/deck
AN2400-ST010450	NorthEastern	Bridge @ 124.070 - SG - 1/3.4m - 1959 C/Pier, RinC/deck
AN2400-ST010453	NorthEastern	Bridge @ 125.451 - SG - 4/6.8m - 1959 C/Pier, Ms/Beam, 2000 T/Transom (Reedy Ck / Ryans Lane)
AN2400-ST010455	NorthEastern	Bridge @ 126.699 - SG (L/curve) - 6/6.8m - 1960 C/Pier, Ms/Beam, C/deck - (Burnt Creek)
AN2400-ST010509	NorthEastern	Bridge @ 140.045 - SG - 1/6.8m - 1960 C/Pier, Ms/Beam, 2000 T/Transom
AN2400-ST010510	NorthEastern	Bridge @ 140.488 - SG - 2/6.8m - 1960 C/Pier, Ms/Beam, 2000 T/Transom
AN2400-ST010511	NorthEastern	Bridge @ 140.696 - SG - 2/6.8m - 1960 C/Pier, Ms/Beam, 2000 T/Transom
AN2400-ST010512	NorthEastern	Bridge @ 140.828 - SG - 4/12.8m - 1960 C/Pier, Ms/Beam, 1988 T/Transom (Creighton Creek)
AN2400-ST010515	NorthEastern	Bridge @ 141.117 - SG - 5/6.8m - 1960 C/Pier, Ms/Beam, 1988 T/Transom
AN2400-ST010516	NorthEastern	Bridge @ 141.472 - SG - 3/6.8m - 1960 C/Pier, Ms/Beam, 2000 T/Transom
AN2400-ST010517	NorthEastern	Bridge @ 141.791 - SG - 2/6.8m - 1960 C/Pier, Ms/Beam, 2000 T/Transom
AN2400-ST010519	NorthEastern	Bridge @ 142.676 - SG - 1/6.8m - 1960 C/Pier, Ms/Beam, 2000 T/Transom - (Stock Occ)
AN2400-ST010521	NorthEastern	Bridge @ 142.819 - SG - 1/6.8m - 1960 C/Pier, Ms/Beam, 1988 T/Transom
AN2400-ST010523	NorthEastern	Bridge @ 142.961 - SG - 1/6.8m - 1960 C/Pier, Ms/Beam, 1988 T/Transom
AN2400-ST010534	NorthEastern	Bridge @ 145.366 - SG - 3/6.8m - 1960 C/Pier, Ms/Beam, 2000 T/Transom - (Mercers Occ)
AN2400-ST010535	NorthEastern	Bridge @ 145.811 - SG - 3/6.8m - 1960 C/Pier, Ms/Beam, 2000 T/Transom
AN2400-ST010540	NorthEastern	Bridge @ 146.965 - SG - 1/6.8m - 1960 C/Pier, Ms/Beam, 2000 T/Transom
AN2400-ST010542	NorthEastern	Bridge @ 147.891 - SG - 1/6.8m - 1960 C/Pier, Ms/Beam, 1988 T/Transom
AN2400-ST010544	NorthEastern	Bridge @ 148.515 - SG - 1/6.8m - 1960 C/Pier, Ms/Beam, 2000 T/Transom (Sewer Ponds outlet)
AN2400-ST010547	NorthEastern	Bridge @ 149.100 - SG - 3/6.8m - 1960 C/Pier, Ms/Beam, 2000 T/Transom
AN2400-ST010565	NorthEastern	Bridge @ 150.951 - SG(L/curve)+L/Rd - 1/2.5m - 1961 C/Pier, RinC/deck - (Euroa Station Subway)
AN2400-ST010567	NorthEastern	Bridge @ 151.221 - SG - 4/6.8m - 1961 C/Pier, Ms/Beam, C/deck (Kirkland Ave Subway)
AN2400-ST010568	NorthEastern	Bridge @ 151.636 - SG - 3/6.8m - 1961 C/Pier, Ms/Beam,C/deck - (Charles Street)



AN2400-ST010569	NorthEastern	Bridge @ 151.767 - SG - 8/12.8m - 1961 C/P, Ms/B, C/D (Railway St / Seven Cks / Parker St)
AN2400-ST010572	NorthEastern	Bridge @ 152.410 - SG - 2/6.8m - 1962 C/Pier, Ms/Beam, 2000 T/Transom
AN2400-ST010574	NorthEastern	Bridge @ 152.760 - SG - 1/6.8m - 1962 C/Pier, Ms/Beam, 2000 T/Transom
AN2400-ST010579	NorthEastern	Bridge @ 153.461 - SG - 2/6.8m - 1960 C/Pier, Ms/Beam, 2000 T/Transom
AN2400-ST010612	NorthEastern	Bridge @ 161.777 - SG - 2/6.8m - 1960 C/Pier, Ms/Beam, 1997 T/Transom
AN2400-ST010614	NorthEastern	Bridge @ 162.787 - SG - 3/6.8m - 1960 C/Pier, Ms/Beam, 1984 T/Transom
AN2400-ST010619	NorthEastern	Bridge @ 164.010 - SG - 1/6.8m - 1960 C/Pier, Ms/Beam, 2000 T/Transom
AN2400-ST010620	NorthEastern	Bridge @ 164.203 - SG - 1/6.8m - 1960 C/Pier, Ms/Beam, 2000 T/Transom
AN2400-ST010622	NorthEastern	Bridge @ 164.910 - SG - 2/6.8m - 1960 C/Pier, Ms/Beam, 2000 T/Transom
AN2400-ST010626	NorthEastern	Bridge @ 166.158 - SG (R/curve) - 3/6.8m - 1960 C/Pier, Ms/Beam, C/deck - (Riggs Creek)
AN2400-ST010633	NorthEastern	Bridge @ 168.828 - SG (R/curve) - 1/6.8m - 1960 C/Pier, Ms/Beam, C/deck - (Long Gully Ck)
AN2400-ST010648	NorthEastern	Bridge @ 170.084 - 2SG - 5/10m - 1960 C/Pier, Ms/Beam, C/deck - (Honeysuckle Ck / Graves St)
AN2400-ST010660	NorthEastern	Bridge @ 171.870 - SG - 3/6.8m - 1960 C/Pier, Ms/Beam, 2000 T/Transom - (One Mile Creek)
AN2400-ST010663	NorthEastern	Bridge @ 172.826 - SG - 1/3.4m - 1960 C/Pier, Ms/Beam, RinC/deck
AN2400-ST010664	NorthEastern	Bridge @ 173.917 - SG - 3/6.8m - 1960 C/Pier, Ms/Beam, 1998 T/Transom - (Two Mile Creek)
AN2400-ST010666	NorthEastern	Bridge @ 174.284 - SG - 4/6.8m - 1960 C/Pier, Ms/Beam, 1996 T/Transom
AN2400-ST010671	NorthEastern	Bridge @ 175.322 - SG - 3/6.8m - 1960 C/Pier, Ms/Beam, 2000 T/Transom - (Swamp Creek)
AN2400-ST010673	NorthEastern	Bridge @ 176.398 - SG - 4/6.8m - 1960 C/Pier, Ms/Beam, 2000 T/Transom - (Stony Creek)
AN2400-ST010677	NorthEastern	Bridge @ 177.407 - SG - 4/6.8m - 1960 C/Pier, Ms/Beam, 2000 T/Transom - (Turnip Creek)
AN2400-ST010688	NorthEastern	Bridge @ 182.670 - SG - 3/6.8m - 1960 C/Pier, Ms/Beam, 1997 T/Transom - (Folly Creek)
AN2400-ST010729	NorthEastern	Bridge @ 193.689 - SG - 1/6.8m - 1959 C/Pier, Ms/Beam, 2000 T/Tran - (Williams St Drain/Footway)
AN2400-ST010736	NorthEastern	Bridge @ 194.487 - SG - 16/12.8,2/19.2m - 1959 C/P, Ms/B, 2001 T/Tran - (Broken Riv / Mitchell St)
AN2400-ST010741	NorthEastern	Bridge @ 195.214 - SG - 1/2.5m - 1959 C/Pier, RinC/deck - (Benalla Station Subway)



AN2400-ST010592	NorthEastern	Bridge @ 156.925 - SG - 1/6.8m - 1960 C/Pier, Ms/Beam, 1989 T/Transom
AN2400-ST010594	NorthEastern	Bridge @ 157.293 - SG - 1/6.8m - 1960 C/Pier, Ms/Beam, 1996 T/Transom
AN2400-ST010595	NorthEastern	Bridge @ 157.659 - SG - 1/6.8m - 1960 C/Pier, Ms/Beam, 2000 T/Transom
AN2400-ST010596	NorthEastern	Bridge @ 157.816 - SG - 2/6.8m - 1960 C/Pier, Ms/Beam, 2000 T/Transom
AN2400-ST010598	NorthEastern	Bridge @ 158.128 - SG - 2/6.8m - 1960 C/Pier, Ms/Beam, 1987-2005 T/Transom
AN2400-ST010603	NorthEastern	Bridge @ 159.152 - SG - 4/6.8m - 1960 C/Pier, Ms/Beam, 1997 T/Transom
AN2400-ST010604	NorthEastern	Bridge @ 159.460 - SG - 1/6.8m - 1960 C/Pier, Ms/Beam, 2000 T/Transom
AN2400-ST010607	NorthEastern	Bridge @ 160.224 - SG - 1/6.8m - 1960 C/Pier, Ms/Beam, 2000 T/Transom
AN2400-ST010611	NorthEastern	Bridge @ 161.466 - SG - 1/6.8m - 1960 C/Pier, Ms/Beam, 1997 T/Transom
AN2500-ST011038	NorthEastern	Bridge @ 267.206 - SG (L/curve) - 3/6.8m - C/p, Ms/b, C/d - (Graveyard Ck / Wenkes Rd)
AN2500-ST011044	NorthEastern	Bridge @ 269.593 - SG - 5/10m - C/pier, Ms/beam, 1998 T/transom - (Black Dog Creek)
AN2500-ST011046	NorthEastern	Bridge @ 269.757 - SG - 3/10m - C/pier, Ms/beam, 1987 T/transom - (Epsom Road)
AN2500-ST011062	NorthEastern	Bridge @ 272.254 - L/ML/SG (L/curve) - 3/3.4m - C/pier, RinC/deck (Main Line)
AN2500-ST011063	NorthEastern	Bridge @ 272.254 - R/ML/SG (L/curve) - 3/3.4m - C/pier, RinC/deck (Loop Line)
AN2500-ST011076	NorthEastern	Bridge @ 274.393 - SG (L/curve) - 3/6.8m - C/p, Ms/b, C/d, (Yackandah Rd/Stockyard Ck)
AN2500-ST011086	NorthEastern	Bridge @ 278.866 - SG - 2/6.8, 1/10m - C/p, Ms/b, 1989 trans (Eckoffs Lane/ Frying Pan Creek)
AN2500-ST011092	NorthEastern	Bridge @ 279.612 - SG - 5/10m - C/pier, Ms/beam, 1987 T/transom - (Indigo Creek)
AN2500-ST011155	NorthEastern	Bridge @ 297.474 - SG - 3/6.8m - C/pier, Ms/beam, 2006 T/transom - (Fell Timber Creek)
AN2500-ST011156	NorthEastern	Bridge @ 297.482 - R/SG (Acc Rd) - 3/3000*1800 - C/box culvert - (Fell Timber Creek)
AN2500-ST011173	NorthEastern	Bridge @ 298.645 - SG (R/curve) - 1/6.8m - C/pier, Ms/beam, C/deck
AN2500-ST011190	NorthEastern	Bridge @ 299.877 - SG - 3/6.8m - C/pier, Ms/beam, 1987 T/transom (Sangsters Road)
AN2500-ST011192	NorthEastern	Bridge @ 299.957 - SG - 3/6.8m - C/pier, Ms/beam, 2000 T/transom (House Creek)
AN2500-ST011241	NorthEastern	Bridge @ 302.476 - ML/SG - 2/12.8m - C/pier, Ms/beam, 2001 trans - (Jack in the Box Creek)

AN2500-ST010878	NorthEastern	Bridge @ 230.002 - SG - 3/10m - C/pier, Ms/beam, 1999 T/trans - (Fifteen Mile Ck)
AN2500-ST010906	NorthEastern	Bridge @ 233.434 - SG (L/curve) - 3/10m - C/pier, Ms/beam, C/deck - (One Mile Ck)
AN2500-ST010983	NorthEastern	Bridge @ 249.094 - SG - 3/6.8m - C/pier, Ms/beam, 2000 T/transom
AN2500-ST010989	NorthEastern	Bridge @ 251.594 - SG (L/curve) - 3/6.8m - C/pier, Ms/beam, C/deck+R/Ms/kerb ext - (Robbins Rd)
AN2500-ST011007	NorthEastern	Bridge @ 256.587 - SG - 5/6.8m - C/pier, Ms/beam, 1994 T/trans - (Daddah Daddah Ck)
AN2500-ST011009	NorthEastern	Bridge @ 257.175 - SG - 5/6.8m - C/pier, Ms/beam, C/deck - (Diddah Diddah Creek)
AN2500-ST011013	NorthEastern	Bridge @ 257.656 - SG - 1/10.2m - C/pier, Ms/beam, C/deck - 60 skew - (Station Road)
AN2500-ST011024	NorthEastern	Bridge @ 261.494 - SG - 3/6.8m - C/pier, Ms/beam, 1987 T/trans - (Rocky Water Holes Ck)
AN2500-ST011030	NorthEastern	Bridge @ 263.384 - SG - 3/6.8m - C/pier, Ms/beam, 1988 T/transom
AN2500-ST011032	NorthEastern	Bridge @ 264.970 - SG - 3/6.8m - C/pier, Ms/beam, 2003 T/transom
AN2500-ST011251	NorthEastern	Bridge @ 302.776 - SG+BG - 15/12.8m - C/pier,Ms/beam,C/deck - (Wodonga Creek)
AN2500-ST011261	NorthEastern	Bridge @ 303.192 - SG+BG (R/curve) - 9/12.8m - C/pier,Ms/beam,C/deck - (Flanagans Creek)
AN2500-ST011271	NorthEastern	Bridge @ 303.412 - SG+BG (R/curve) - 8/12.8, 2/6m - C/pier,Ms/beam,C/deck - (Harris Rd)
AN2500-ST011281	NorthEastern	Bridge @ 303.720 - SG+BG (R/curve) - 10/12.8m - C/pier,Ms/beam,C/deck - (Murray Floodway)
AN2500-ST011291	NorthEastern	Bridge @ 304.097 - SG - 1/25, 1/20m - C/pier,Ms/beam,1990 trans - (Murray River App)
AN2500-ST010760	NorthEastern	Bridge @ 196.368 - 2SG - 2/6.8m - C/pier, Ms/beam, C/deck (Town Drain)
AN2500-ST010774	NorthEastern	Bridge @ 199.168 - SG - 2/6.8m - C/pier, Ms/beam, 1986 T/transom - (Kennedy Ck)
AN2500-ST010919	NorthEastern	Bridge @ 234.410 - SG (R/curve) - 1/2.7m - C/pier, RinC/deck 66 skew - (Rowan St Subway)
AN2500-ST010920	NorthEastern	Bridge @ 234.414 - SG (R/curve) - 2/7.6m - C/pier, Ms/beam, C/deck - 66 skew - (Rowan St)
AN2500-ST010921	NorthEastern	Bridge @ 234.536 - SG - 1/2.5m - C/pier, RinC/deck - (Templeton St SG Subway)
AN2500-ST010922	NorthEastern	Bridge @ 234.602 - SG - 14/12.8,2/19.2m - C/p, Ms/b, 2000 tran - (Ovens Riv / Hoban St)
AN2500-ST010925	NorthEastern	Bridge @ 235.496 - SG - 2/6.8m - C/pier, Ms/beam, C/deck - (Dale St)
AN2500-ST010926	NorthEastern	Bridge @ 235.730 - SG - 2/6.8, 1/12.8m - C/pier, Ms/beam, 2000 T/transom

AN2500-ST010929	NorthEastern	Bridge @ 236.107 - SG - 3/6.8m - C/pier, Ms/beam, 1995 T/transom
AN2500-ST010930	NorthEastern	Bridge @ 236.193 - SG - 5/6.8m - C/pier, Ms/beam, 2000 T/transom
AN2500-ST010931	NorthEastern	Bridge @ 236.332 - SG - 2/6.8, 2/12.8m - C/pier, Ms/beam, 1993 T/transom
AN2500-ST010935	NorthEastern	Bridge @ 236.515 - SG - 3/12.8m - C/pier, Ms/beam, 1988 T/transom
AN2500-ST010936	NorthEastern	Bridge @ 236.655 - SG - 3/6.8m - C/pier, Ms/beam, 1988 T/transom - (Yellow Creek)
AN2500-ST010938	NorthEastern	Bridge @ 236.933 - SG - 5/6.8m - C/pier, Ms/beam, 1994 T/transom
AN2500-ST010940	NorthEastern	Bridge @ 237.014 - SG - 5/6.8m - C/pier, Ms/beam, 1994 T/transom
AN2500-ST010941	NorthEastern	Bridge @ 237.298 - SG - 1/6.8m - C/pier, Ms/beam, 1996 T/transom - (Stamps Lane)
AN2500-ST010942	NorthEastern	Bridge @ 237.530 - SG - 13/12.8m - C/pier, Ms/beam, C/deck+L/Ms/kerb - (Reedy Ck)
AN2500-ST010960	NorthEastern	Bridge @ 240.356 - SG - 3/6.8m - C/pier, Ms/beam, 2004 T/transom
AN2500-ST010966	NorthEastern	Bridge @ 242.601 - SG - 1/3.4m - C/pier, RinC/deck
AN2500-ST011115	NorthEastern	Bridge @ 284.921 - SG - 3/6.8m - C/pier, Ms/beam, 1994 T/transom - (Welladsons)
AN2500-ST011128	NorthEastern	Bridge @ 287.911 - SG - 3/6.8m - C/pier, Ms/beam, 1994 T/transom - (Bidgood'S Road)
AN2500-ST011135	NorthEastern	Bridge @ 291.522 - SG - 1/10m - C/pier, Ms/beam, C/deck - 60 skew - (Old Murray Valley Hgby)
AN2500-ST011138	NorthEastern	Bridge @ 292.543 - SG - 3/6.8m - C/pier, Ms/beam, 1993 T/transom
AN2500-ST011139	NorthEastern	Bridge @ 292.972 - SG - 3/6.8m - C/pier, Ms/beam, 1993 T/transom
AN2500-ST011143	NorthEastern	Bridge @ 294.805 - SG - 4/6.8m - C/pier, Ms/beam, 1988 T/transom
AN2500-ST011152	NorthEastern	Bridge @ 296.959 - SG - 4/6.8m - C/pier, Ms/beam, 1988 trans - (McCoy St/Edwards Rd R.O.W.)
AN2500-ST010781	NorthEastern	Bridge @ 201.221 - SG - 2/3.4m - C/pier, RinC/deck
AN2500-ST010784	NorthEastern	Bridge @ 203.749 - SG - 5/6.8m - C/pier, Ms/beam, 2000 T/transom - (Winton Ck)
AN2500-ST010788	NorthEastern	Bridge @ 204.606 - SG - 4/6.8m - C/pier, Ms/beam, 1987 T/transom - (Seven Mile Ck)
AN2500-ST010794	NorthEastern	Bridge @ 205.650 - SG - 2/6.8m - C/pier, Ms/beam, 1989 T/transom
AN2500-ST010804	NorthEastern	Bridge @ 209.717 - SG - 2/6.8m - C/pier, Ms/beam, 1996 T/transom

AN2500-ST010814	NorthEastern	Bridge @ 213.367 - SG - 1/6.8,1/9m - C/pier, Ms/beam, 2000 T/trans - (Eleven Mile Ck)
AN2500-ST010816	NorthEastern	Bridge @ 214.095 - SG - 1/9m - C/pier, Ms/beam, 1990 T/transom - C/invert
AS0100-ST013610	Western	Bridge @ 2.205 - 1DG - 5/13m - C/pier, Ms/beam, RinC/deck - (Moonee Ponds Ck / Coal Canal)
AS0200-ST013600	Western	Bridge @ 4.655 - 2DG - 2/26,1/53m - C/pier, Ms/truss-beam, RinC/deck (Sims St/Maribyrnong Riv/Marib)
AS0200-ST013639	Western	Bridge @ 4.872 - 2DG - 1/414*8.7m - C/pier,Ms/beam-C/arch - (Bunbury St.Tunnel)
AS0200-ST013640	Western	Bridge @ 5.816 - 2DG - 2/4.5m - C/pier+ deck - (Raleigh St Drain Goods Tks)
AS0200-ST013557	Western	Bridge @ 8.869 - 2SG - 2*1/10m - C/pier, Battle deck - (Ashley St)
AS0200-ST013650	Western	Bridge @ 6.144 - 2DG - 1/12.4m - B/piers, Battle deck - (Victoria St Goods Tks)
AS0200-ST020024	Western	Culvert @ 8.208 - SG - 1/300 Rcp * 6.4m - B/pits L+R
AS0300-ST013665	NorthEastern	Bridge - @ 16.955 - DG - 9/9-26m - C/pier, Ms/beam, C/deck - (Sunshine Rd)
AS0300-ST013643	NorthEastern	Bridge - @ 14.710 - DG+2BG - 1/2.7m - C/pier, R in C/deck - (Brooklyn Subway)
AS0300-ST013583	NorthEastern	Bridge - @ 10.509 - DG - 1/2.7m C/pier, RinC/deck - (Newport Subway)
AS0300-ST013607	NorthEastern	Bridge - @ 11.018 - DG+3BG - 1/2.7m B/pier, RinC/deck - (High St Subway)
AS0400-ST013859	NorthEastern	Bridge @ 20.952 - SG+BG - 1/4.2m * 63m - C/arch - (Steele Ck/Spring Gully)
AS0400-ST013747	NorthEastern	Bridge @ 10.685 - SG+2BG+R/acc - 1/3.1m * 40m - Rdbc-C/arch - (Stony Ck)
AS0400-ST013748	NorthEastern	Bridge @ 11.969 - SG - 1/2.7m C/pier, RinC/deck - (Sunshine Subway)
AS0400-ST013749	NorthEastern	Bridge @ 14.700 - 2SG+2BG - 1/2.7m - C/pier, RinC/deck - (Barwon Ave Subway)
AS0400-ST013750	NorthEastern	Bridge @ 14.236 - SG+2BG - 3/2.7m - Rcp - (Stony Ck Main Drain)
AS0400-ST013751	NorthEastern	Bridge @ 14.205 - SG - 8/3m - C/pier, RinC/deck - (Stony Ck SG)
AS0400-ST013757	NorthEastern	Bridge @ 13.353 - SG+R/BG - 1/2.7m - C/pier,RinC/deck - (Albion Subway)
AS0400-ST013779	NorthEastern	Bridge @ 26.532 - SG + 3BG + Acc Rds + Rds - 2/20m - C/box - (Western Ring Road)
AS0400-ST013790	NorthEastern	Bridge @ Broadmeadows 16.739 - SG - 1/2.7m - C/pier,RinC/deck - (Broadmeadows Subway)
AS0400-ST013853	NorthEastern	Bridge @ 24.077 - SG+BG - 11/18,10/12m - Ms/pier, beam, T+R/deck - (Moonee Ponds Ck)

AS0400-ST013868	NorthEastern	Bridge @ 17.396 - SG+BG - 13/18m, 12/12m - C+Ms/pier, Ms/beam, T+R/deck - (Maribymong River)
AS0500-ST010034	Western	Bridge @38.735 - SG - 1/3.3m - Reinforced Concrete Box - 6m
AS0500-ST010039	Western	Bridge @39.996 - SG+2BG+L/acc - 1/2.4-1.6m Diam Ms+Rc/pipe - 30m
AS0500-ST010040	Western	Bridge @40.193 - SG - 1/2.8m - Reinforced Concrete Box - 4.8m
AS0500-ST010042	Western	Bridge @41.473 - SG - 3/2.1m - Reinforced Concrete Box - 4.8m
AS0500-ST010043	Western	Bridge @42.111 - SG - 1/3.3m - Reinforced Concrete Box - 6m
AS0500-ST010044	Western	Bridge @42.915 - SG - 1/2.1m - Reinforced Concrete Box - 4.8m
AS0500-ST010077	Western	Bridge @58.366 - SG - 2/13, 1/20m - C/pier, Ms/beam, C/deck - (Hovells Creek)
AS0500-ST010090	Western	Bridge @62.399 - SG - 1/2.4m - Reinforced Concrete Box - 4.8m
AS0500-ST010093	Western	Bridge @63.398 - SG - 1/2.4m - Reinforced Concrete Box - 6m
AS0500-ST010098	Western	Bridge @64.378 - SG - 2/6, 1/11m - C/pier, Ms/beam, C/deck - (Refinery Road)
AS0500-ST010102	Western	Bridge @64.885 - SG - 2/2.2m - Reinforced Concrete Box - 4.8m
AS0500-ST010103	Western	Bridge @65.388 - SG - 2/2.2m - Reinforced Concrete Box - 4.8m (Rollerama Drain)
AS0500-ST010118	Western	Bridge @68.097 - SG - 2/11, 1/9m - C/pier, Ms/beam, C/deck - (Cowies Creek)
AS0500-ST010045	Western	Bridge @44.076 - SG - 1/8+1/7m - C/pier, Ms/beam, C/deck
AS0500-ST010046	Western	Bridge @46.201 - SG - 1/3.3m - Reinforced Concrete Box - 6m
AS0500-ST010052	Western	Bridge @47.810 - SG - 4/13m - C/pier, Ms/beam, C/deck - (Little River)
AS0500-ST010055	Western	Bridge @49.210 - SG - 1/3.3m - Reinforced Concrete Box - 6m
AS0500-ST010058	Western	Bridge @50.691 - SG - 1/3.3m - Reinforced Concrete Box - 6m
AS0500-ST010059	Western	Bridge @51.700 - SG (L/curve) - 1/2.1m - Reinforced Concrete Box - 3.6m
AS0500-ST010064	Western	Bridge @52.642 - SG - 1/3.3m - Reinforced Concrete Box - 6m
AS0500-ST010065	Western	Bridge @53.226 - SG - 1/3.3m - Reinforced Concrete Box - 6m
AS0700-ST010293	Western	Bridge @ 74.621 - DG+L/Acc Rd - 2/7.6m - Stone Arch - (Rollins Rd / Cowie Creek)

AS0700-ST010310	Western	Bridge @ 76.906 - DG+L/Acc Rd - 1/6.1m Stone Arch - (Cowie Creek) @76.906
AS0700-ST010326	Western	Bridge @ 78.800 - DG - 20/16,10/7.6m - St+Ms/pier, Ms/beam, C/d - (Moorabool Viaduct)
AS0800-ST010490	Western	Bridge @ 99.303 - SG - 3/18m - C/pier, beam, deck - (Leigh River)
AS0800-ST010491	Western	Bridge @ 99.472 - SG - 18/3.3m - C/box culverts - (Leigh Flood Opes)
AS0800-ST010602	Western	Bridge @ 120.650 - SG - 4/3.8m Corr Ms/pipes - (Mia Mia Creek)
AS0800-ST010642	Western	Bridge @ 130.343 - SG - 2/3.3m - C/pier, Rsd, T+Ms/kerb
AS0800-ST010649	Western	Bridge @ 134.682 - SG - 1/3.3m - C/pier, Rsd, C+Ms/kerb - C/invert
AS0800-ST010794	Western	Bridge @ 160.409 - SG - 1/9.8m - C/pier, Ms/beam, 2000 T/deck - (Missens Creek)
AS0800-ST010816	Western	Bridge @ 164.809 - SG - 2/3, 4/4.9m - Corr Ms/pipes - (Lismore Ck)
AS0800-ST010851	Western	Bridge @ 169.759 - SG - 2/2.4m - Corr Ms/pipes - R/end Bends - (Haunted Gully)
AS0800-ST010911	Western	Bridge @ 181.978 - SG - 1/2.4m - Corr Ms/pipe
AS0800-ST011287	Western	Bridge @ 87.276 - SG - 1/2.3m - C/pier, Rsd, C+T/kerb
AS0800-ST011334	Western	Bridge @ 116.539 - SG - 3/5m Corr Ms/pipes - (Warrambine Ck)
AS0800-ST011335	Western	Bridge @ 116.855 - SG - 1/3.8m - C/pier, Ms/beam, C/deck+T/kerb ext
AS0800-ST011296	Western	Bridge @ 92.769 - SG - 1/2.3m - C/pier, Rsd, T+Ms/kerb
AS0800-ST011303	Western	Bridge @ 95.098 - SG - 2/5.9,2/4.5m Corr Ms/pipes - (Native Hut Creek)
AS0800-ST011324	Western	Bridge @ 105.619 - SG - 1/2.3m - C/pier, Rsd, T+Ms/kerb
AS0800-ST011326	Western	Bridge @ 108.051 - SG - 1/2.3m - C/pier, Rsd, T+Ms/kerb
AS0800-ST011328	Western	Bridge @ 109.201 - SG - 2/3.9m - Corr Ms/arch - (Five Mile Ck)
AS0800-ST011332	Western	Bridge @ 114.275 - SG - 1/5m Corr Ms/pipe
AS0800-ST011290	Western	Bridge @ 89.461 - SG - 4/3.9m Corr Ms/pipes - (Bruces Creek)
AS0800-ST010650	Western	Bridge @ 134.823 - SG - 2/3.3m - C/pier, Rsd, T+Ms/kerb - C/invert
AS0800-ST010686	Western	Bridge @ 139.193 - SG - 2/6, 3/23m - C+B/Pier, C/beam+deck - (Woody Yallock River)

AS0800-ST010694	Western	Bridge @ 141.007 - SG - 1/2.3m - C/pier, Rsd, C+T/kerb - C/invert
AS0800-ST010696	Western	Bridge @ 141.149 - SG - 2/2.3m - C/pier, Rsd, C+T/kerb
AS0800-ST010704	Western	Bridge @ 143.423 - SG - 1/2.3m - C/pier, Rsd, T/kerb - C/invert
AS0800-ST010715	Western	Bridge @ 145.242 - SG - 1/3.6m - Corr Ms/pipe - C/invert - (Strathvean Creek)
AS0800-ST010725	Western	Bridge @ 146.477 - SG - 1/2.3m - C/pier, Rsd, C+T/kerb
AS0800-ST010727	Western	Bridge @ 146.612 - SG - 2/2.4m - C/pier, Rsd, C+T/kerb - C/invert
AS0800-ST010771	Western	Bridge @ 154.512 - SG - 5/4.9m - Corr Ms/pipes - (Gnarkeet Ck)
AS0800-ST010778	Western	Bridge @ 155.824 - SG - 3/2.4m - Corr Ms/pipes
AS0800-ST011160	Western	Bridge @ 223.319 - SG - 1/2.3m C/pier, Rsd, Rail/kerbs
AS0800-ST011291	Western	Bridge @ 242.527 - SG - 12/4.5, + 8/3.9m - Corr Ms/pipe - Hopkins River
AS0800-ST010962	Western	Bridge @ 192.795 - SG - 5/12, 1/23m - C+B/pier, C/Beam+Deck - Mount Emu Creek
AS0800-ST011062	Western	Bridge @ 208.893 - SG+L/Acc Rd - 24/1.5, + 3/4.5m - Corr Ms/pipe - Fiery Creek
AS1400-ST014015	Western	Bridge @ 244.903 - SG - 16/3.6m Corr Ms/pipes - Hopkins River Maroona
AS1400-ST014051	Western	Bridge @ 251.349 - SG - 3/15m - C/pier, Ms/beam, 1996 T/transom - Jacksons Ck
AS1400-ST014115	Western	Bridge @ 261.512 - SG - 10/3.6m Corr Ms/pipes - Hopkins River Ararat
AS1400-ST014144	Western	Bridge @ 264.663 - 2SG+1BG - 1/10m B/pier, Battle/deck - Albert St
AS1400-ST014152	Western	Bridge @ 265.002 - 3SG - 1/3.3m - B/pier, Rsd, T/kerbs - Queen St Subway
AS1400-ST014162	Western	Bridge @ 265.551 - SG (R/curve) - 1/2.7m - B/pier, Rsd, T/kerbs - Ingor St Subway
AS1400-ST014181	Western	Bridge @ 268.019 - 2SG - 3/2.4m Corr Ms/pipes
AS1600-ST011793	Western	Bridge @ 241.383 - 2SG - 1/2.7m - B/pier, RC/deck, direct fixation - (Stawell Subway)
AS1600-ST011803	Western	Bridge @ 241.769 - SG - 1/4.7m - C/pier, Ms/beam, 1992 T/deck+sills (Town Drain)
AS1600-ST011831	Western	Bridge @ 245.118 - SG - 2/3.6,3/2.4m - B/pier, 1989 Rc/deck - (Anderson Creek)
AS1600-ST011833	Western	Bridge @ 245.416 - SG (R/curve) - 4/2.4m - B/pier, RSD, T+C/kerb

AS1600-ST011834	Western	Bridge @ 247.108 - SG - 2/2.9*2+2/3.3*2.2 Ms/Arch - S'bag/e'walls - 19m
AS1600-ST011861	Western	Bridge @ 250.148 - SG(L/Curve) - 1/3.6m - C/pier, RSD, T+C/kerb
AS1600-ST011872	Western	Bridge @ 252.701 - SG - 3/6.5m - C/pier, Ms/beam, 1978 T/deck - (Thelmadale Road)
AS1600-ST011542	Western	Bridge @ 219.498 - SG - 4/4m - C+B/pier, Ms/beam, 1992 T/d - (Concongella Creek)
AS1600-ST081010	Western	Location - ARMSTRONG STATION @ 219.866km
AS1600-ST011559	Western	Bridge @ 221.936 (221.899) - SG - 1/11.5m - B/pier, Battle/d - (Old Western Highway)
AS1600-ST011562	Western	Bridge @ 222.116 - SG - 1/2.4m - Armco MultiPlate - S'bag/e'walls - 18m
AS1600-ST011565	Western	Bridge @ 222.787 - SG - 1/4.5m - C+B/pier, Ms/beam, 2000 T/deck
AS1600-ST011579	Western	Bridge @ 224.549 - SG - 6/3.6m - C+B/pier, Ms/beam, 2000 T/deck
AS1600-ST011623	Western	Bridge @ 228.686 - SG - 3/2.4m - C/pier, RSD, T/kerb
AS1600-ST011634	Western	Bridge @ 229.884 - SG - 5/4.3m - B/pier, Ms/beam, 1981 T/deck
AS1600-ST011639	Western	Bridge @ 230.844 - SG - 1/4m - St/pier, Ms/beam, 1974 T/deck+sills
AS1600-ST011645	Western	Bridge @ 231.226 - SG - 1/3+2/2.1m - Armco Multiplate - S'bag/e'walls, C/invert - 15m
AS1600-ST011897	Western	Bridge @ 256.450 - 2SG - 6/3000*1200m - Rc/Box Culverts - 11m - C/e'walls
AS1600-ST011912	Western	Bridge @ 258.789 - SG - 11/4.4m - B/pier, Ms/beam, 2000 T/deck - (Sheepwash Creek)
AS1600-ST011913	Western	Bridge @ 258.899 - SG - 30/4.4m - B+C/pier, Ms/b, 2000 T/deck - (Wimmera O'flow)
AS1600-ST011916	Western	Bridge @ 259.083 - SG - 3/12,24/4.4m - B/pier, Ms+Rc/beam, C/deck - (Wimmera River)
AS1600-ST011925	Western	Bridge @ 260.431 - SG - 7/4.4m - B+C/pier, Ms/beam, 1980 T/deck
AS1600-ST011928	Western	Bridge @ 260.833 - SG - 9/4.4m - B+C/pier, Ms/beam, 2000 T/deck
AS1600-ST011935	Western	Bridge @ 261.285 - SG - 11/3m - B+C/pier, Rc/deck units
AS1600-ST011945	Western	Bridge @ 262.455 - SG - 3/2.4m - C/pier, RSD, T/kerb
AS1600-ST011950	Western	Bridge @ 263.241 - SG - 1/2.3m - C/pier, RSD, T/kerb
AS1600-ST011951	Western	Bridge @ 263.779 (263.799) - SG - 1/2.3m - C/pier, RSD, T/kerb

AS1600-ST011958	Western	Bridge @ 264.958 - SG - 3/3000*900 - Rc/box culverts - 3.6m - C/e/walls
AS1600-ST011960	Western	Bridge @ 265.034 - SG - 2/2.4m - C/pier, RSD, T/kerb
AS1600-ST011962	Western	Bridge @ 265.556 - SG - 3/2.5m - B+C/pier, RinC/deck - 50 skew - (RWC "ST23904" Charlton channel)
AS1600-ST011970	Western	Bridge @ 266.438 - SG - 1/2.3m - C/pier, RSD, T/kerb
AS1600-ST011975	Western	Bridge @ 267.343 - SG - 4/1500*1000 - Rc/box culvert - 4.8m - C/e/walls - (Dam Channel)
AS1600-ST011988	Western	Bridge @ 270.141 - SG - 2/1500*500 - Rc/box culvert - 4.8m - C/e/walls
AS1600-ST011995	Western	Bridge @ 271.456 - SG - 2/2.4m - C/pier, RSD, C+T/kerb
AS1600-ST011997	Western	Bridge @ 271.738 - SG - 2/1500*500 - Rc/box culvert - 4.8m - C/e/walls
AS1600-ST012000	Western	Bridge @ 271.832 - SG+L/acc - 1/2.3m - C/pier, RSD, R/C+T/kerb * 7.2m
AS1600-ST012009	Western	Bridge @ 272.544 - SG+L/acc - 2/2.4m - C/pier, RSD, R/C+T/kerb * 7.2m
AS1600-ST012012	Western	Bridge @ 273.196 - SG - 4/1500*1000 - Rc/box culvert - 4.8m - C/e/walls
AS1600-ST012031	Western	Bridge @ 278.154 (278.200) - SG- 1/1.4m - C/pier, RSD, C+T/kerb
AS1600-ST012033	Western	Bridge @ 278.991 (278.831) - SG- 1/1.4m - C/pier, RSD, C+T/kerb
AS1600-ST012072	Western	Bridge @ 282.897 (282.877) - SG- 3/1500*1000 - Rc/box culvert - 3.6m - C/e/walls
AS1600-ST012077	Western	Bridge @ 284.163 - SG- 1/2.3m - C/pier, RSD, 1993 T/kerb - (Loeligers Channel)
AS1600-ST012080	Western	Bridge @ 284.611 (284.590) - SG- 1/1.4m - C/pier, RSD, T/kerb
AS1600-ST012084	Western	Bridge @ 285.317 (285.293) - SG- 2/1500*500 - Rc/box culvert - 4.8m - C/e/walls
AS1600-ST012125	Western	Bridge @ 294.311 (294.329) - SG- 1/4.3m - C/pier, Battle/d - (RWC "ST21245" Taylors Outlet Channel)
AS1800-ST012207	Western	Bridge @306.996 - SG - 3/12m - C/pier, Ms/beam, 1990 T/Trans - (Yarriambiack Creek)
AS1800-ST012209	Western	Bridge @307.737 - SG - 1/2.4m - B/piers, Rsd, C+T/kerb - (RWC - Main West Channel "ST21189")
AS1800-ST012229	Western	Bridge @310.216 - SG - 1/1.4m - C/pier, Rsd, C+T/kerb
AS1800-ST012256	Western	Bridge @315.499 - SG - 1/1.4m - C/pier, Rsd, C+T/kerb
AS1800-ST012277	Western	Bridge @319.239 - SG - 1/2.3m - C/pier, Rsd, C+T/kerb

AS1800-ST012310	Western	Bridge @325.303 - SG - 2/2.4m - C/pier, Rsd, T/kerb
AS1800-ST012354	Western	Bridge @334.957 - SG - 2/2.4m - B/pier, C/deck units - (Dooen Central Channel)
AS1800-ST012488	Western	Bridge @361.056 - SG (R/curve) - 2/2.4m - C/pier, Rsd, T/kerb
AS1800-ST014367	Western	Bridge @326.007 - SG - 1/1.4m - RSD, C/pier, Rsd, C+T/kerb
AS1800-ST014381	Western	Bridge @326.919 - 3SG + R/Acc - 1/2.9m - Corr Ms/pipe, St/e/walls - (McPherson St Subway)
AS1800-ST014385	Western	Bridge @327.678 - 3SG - 1/2.9m - Corr Ms/pipe, C/e/wall - (Waywunna Rd Subway)
AS1900-ST012713	Western	Bridge @ 374.459 - SG - 2/1.7m - B/pier, Rsd, T/kerbs
AS1900-ST012720	Western	Bridge @ 376.835 - SG - 4/3m - B/pier, RC/deck units
AS1900-ST012815	Western	Bridge @ 389.946 - 2SG - 2/3.6m - 1983 C/pier, RC/deck units
AS1900-ST012831	Western	Bridge @ 392.014 - SG - 3/2.4m - 1930 C/pier, Rsd, T/kerbs
AS1900-ST012886	Western	Bridge @ 403.272 - SG - 1/2.4m - C/pier, Rsd, C/kerbs
AS1900-ST012891	Western	Bridge @ 405.173 - SG - 4/3.1m - B/pier, RinC/deck
AS1900-ST012898	Western	Bridge @ 406.690 - SG - 3/2.1m - B+C/pier, Rsd, T/kerbs
AS1900-ST012908	Western	Bridge @ 409.372 - SG - 6/2.4m - C/pier, Rsd, T/kerbs
AS1900-ST012949	Western	Bridge @ 416.908 - 2SG - 1/3.6m - C/pier, Rsd, C+T/kerbs
AS1900-ST012993	Western	Bridge @ 424.315 - SG - 4/2.4m - C/pier, Rsd, T/kerbs
AS1900-ST020292	Western	Culvert @ 435.566 - L/SG (Pcr) - 1/675 Rcp * 16.3m
AS1900-ST020294	Western	Culvert @ 435.566 - R/SG (Pcr) - 1/675 Rcp * 14.8m
AS1900-ST020296	Western	Culvert @ 436.185 - R/SG (Occ(closed)) - 1/300 Rcp * 4.8m
AS1900-ST020298	Western	Culvert @ 436.481 - SG - 1/1050 Corr Ms/pipe * 12.2m - S'bag/e/walls
AS1900-ST020300	Western	Culvert @ 437.371 - L/SG (Occ(Closed)) - 1/450 Rcp * 7.3m
AS1900-ST020318	Western	Culvert @ 443.645 - L/SG (Occ) - 1/225 Rcp * ? m
AS1900-ST020320	Western	Culvert @ 443.645 - R/SG (Occ) - 1/225 Rcp * 7.3m

AS1900-ST020322	Western	Culvert @ 444.556 - SG - 1/450 Rcp * 13.4m
AS1900-ST020324	Western	Culvert @ 445.055 - L/SG (Pcr) - 1/450 Rcp * 15.8m
AS1900-ST020326	Western	Culvert @ 445.055 - R/SG (Pcr) - 1/450 Rcp * 15.8m
AS1900-ST020328	Western	Culvert @ 446.645 - L/SG (Occ(Closed)) - 1/300 Rcp * 4.8m
AS1900-ST020330	Western	Culvert @ 446.645 - R/SG (Occ(Closed)) - 1/300 Rcp * 4.8m
AS1900-ST020332	Western	Culvert @ 447.031 - L/SG (Pcr) - 1/600 Rcp * 17m
AS1900-ST020334	Western	Culvert @ 447.433 - SG - 2/600 Rcp * 9.7m - S'bag/e'walls
AS1900-ST020352	Western	Culvert @ 451.580 - R/SG (Occ) - 1/525 Rcp * 7.3m
AS1900-ST020354	Western	Culvert @ 452.270 - SG - 1/600 Rcp * 12.2m
AS1900-ST020356	Western	Culvert @ 454.593 - L/SG (Occ(Closed)) - 1/600 Rcp * 7.3m
AS1900-ST020358	Western	Culvert @ 454.593 - R/SG (Occ(Closed)) - 1/600 Rcp * 7.3m
AS1900-ST020364	Western	Culvert @ 455.029 - L/SG (Pcr) - 1/1050 Corr Ms/pipe * 12.2m
AS1900-ST020366	Western	Culvert @ 455.660 - L/SG (Occ(Closed)) - 1/375 Rcp * 7.3m
AS1900-ST012682	Western	Bridge @ 368.192 - SG (R/curve) - 4/6.4m - B/p, Ms/b, 2000 T/deck - (Wimmera Riv 1)
AS1900-ST012683	Western	Bridge @ 368.349 - SG - 5/6.4m - B/pier, Ms/beam, 2000 T/deck - (Wimmera River 2)
AS1900-ST012684	Western	Bridge @ 368.684 - SG - 3/6.4m - B/pier, 2000 RC/deck units - (Wimmera River 3)
AS1900-ST012685	Western	Bridge @ 368.853 - SG - 20/6.4+4/12m - B/pier, RC/deck u's+Ms/b - (Wimmera Riv 4)
AS1900-ST012687	Western	Bridge @ 369.088 - SG - 9/6.4m - B/pier, Ms/beam, 1970 T/deck - (Wimmera River 5)
AS1900-ST013011	Western	Bridge @ 427.790 - SG - 3/2.4m - C/pier, Rsd, C/kerbs
AS1900-ST013059	Western	Bridge @ 435.124 - SG - 4/2m - B/pier, RinC/deck units
AS1900-ST013064	Western	Bridge @ 435.854 - SG (R/curve) - 8/2.4m - C/pier, Rsd, C+Ms/kerbs
AS1900-ST013069	Western	Bridge @ 437.272 - SG - 1/1.4m - C/pier, Rsd, T/kerbs
AS1900-ST013101	Western	Bridge @ 442.640 - SG - 4/2.1m - C+B/pier, 1969 Rail/deck, T/kerbs

AS1900-ST013103	Western	Bridge @ 443.042 - SG - 4/2.1m - C+B/pier, 1969 Rail/deck, T/kerbs
AS1900-ST013115	Western	Bridge @ 446.322 - SG - 3/1500 * 1000 - 1985 C/box culverts
AS1900-ST013117	Western	Bridge @ 446.966 - SG - 3/1500 * 1000 - 1985 C/box culverts
AS1900-ST013138	Western	Bridge @ 448.997 - 2SG - 1/2.3m - 1929-1939 C/pier, Rsd, C+T/kerb - Lillimur Yard
AS1900-ST013148	Western	Bridge @ 450.939 - SG - 3/2.4m - 1933 C/pier, Rsd, C+T/kerb
AS1900-ST013150	Western	Bridge @ 451.353 - SG - 2/2.4m - 1929 C/pier, Rsd, T/kerb
AS1900-ST013161	Western	Bridge @ 453.999 - SG - 1/2.3m - 1929 C/pier, Rsd, T/kerb
AS1900-ST013165	Western	Bridge @ 454.954 - SG - 2/2.4m - 1929 C/pier, Rsd, T/kerb
AS1900-ST013168	Western	Bridge @ 455.294 - SG - 4/2.1m - 1945 C/pier, 1989 RinC/deck units
AS1900-ST013187	Western	Bridge @ 457.337 - 2SG - 4/1800 * 1500 - 1985 C/box culvert
AS1900-ST013188	Western	Bridge @ 457.717 - 2SG - 4/1800 * 1800 - 1984 C/box culvert
AS1900-ST013203	Western	Bridge @ 460.026 - SG - 4/1500 * 1000 - 1985 C/box culvert
AS2500-ST010009	Western	Bridge @ 34.469 - SG - 3/2.1m - RC/Box - 4.8 m
AS2500-ST010011	Western	Bridge @ 34.697 - SG - 2/2.1m - RC/Box - 4.8 m
AS2500-ST010012	Western	Bridge @ 34.937 - SG - 2/2.1m - RC/Box - 4.8 m
AS2500-ST010022	Western	Bridge @ 36.105 - SG - 2/10m - C/pier, Ms/beam, C/deck - (Lollypop Ck Floodway)
AS2500-ST010023	Western	Bridge @ 36.332 - SG - 2/3.3m - RC/Box - 3.6 m - (Lollypop Creek)
AS2500-ST010028	Western	Bridge @ 37.225 - 2SG - 1/3.3m - RC/Box - 12m
AS2500-ST013703	Western	Bridge @ 12.948 - SG - 1/3.5m Rc/Box - 3.6m - (Paisley Ck)
AS2500-ST013706	Western	Bridge @ 14.527 - SG - 1/3.5m Rc/Box - 6m
AS2500-ST013707	Western	Bridge @ 15.267 - SG - 2/5,1/26m - C/pier, Ms/beam, C/deck - (Kororoit Ck)
AS2500-ST013745	Western	Bridge @ 22.913 - SG - 1/3.5m - Rc/Box - 3.6m
AS2500-ST013746	Western	Bridge @ 23.657 - SG - 1/3.5m - Rc/Box, C/invert - 4.8m

AS2500-ST013749	Western	Bridge @ 25.670 - SG - 9/6.8m - C/pier, Ms/beam, C/deck - (Skeleton Ck)
AS2500-ST013757	Western	Bridge @ 29.045 - SG - 1/3.5m - Rc/Box, C/invert - 6m - (Subway)
AS2500-ST013758	Western	Bridge @ 29.780 - SG (L/curve) - 2/15.5m - C/pier, Ms/beam, C/deck - (Derrimut Rd)
AS2500-ST013759	Western	Bridge @ 29.869 - SG - 1/3.5m - Rc/Box - 4.8m
AS2500-ST013761	Western	Bridge @ 30.942 - SG - 1/5.6m - C/pier, Rc/super + deck - (Tarneit Channel)
AS2500-ST013769	Western	Bridge @ 31.684 - SG - 2/6,1/8m - C/pier, Battle/deck - (Werribee Subway)
AS2500-ST013771	Western	Bridge @ 31.873 - SG - 4/16m - C/pier, Ms/beam, C/deck - (Werribee River)
AS2500-ST013712	Western	Bridge @ 16.435 - SG - 2/11m - C/pier, Ms/beam, C/deck, C/invert - (Cherry Ck)
AS2500-ST013714	Western	Bridge @ 16.938 - SG - 2/3.5m - Rc/Box, C/invert - 6m - (Pipeline Bridge)
AS2500-ST013723	Western	Bridge @ 19.408 - 2SG - 2/3.5m - Rc/Box - 10.8m - (Kayes Drain)
AS2500-ST013724	Western	Bridge @ 19.743 - 2ML/SG - 2/3.5m - Rc/Box - 10.8m
AS2500-ST013727	Western	Bridge @ 20.162 - 2SG - 1/3.5m - Rc/Box - 10.8m
AS2500-ST013728	Western	Bridge @ 20.410 - SG - 2/6,4/5m - C/pier, Ms/beam, C/deck - (Laverton Ck+Merton St)

Schedule 10

Reporting Obligations (clause 16.1)

1. Details of temporary speed restrictions including location, date the speed restriction was first applied, the reduced speed and the distance over which the reduced speed applies.
2. Status of each capital works activity (by location) cumulatively at the end of each reporting period, including:
 - actual percentage physical completion versus planned percentage physical completion; and
 - actual percentage financial completion versus planned percentage financial completion.
3. Status of each renewal works activity cumulatively at the end of each reporting period by location, including:
 - actual percentage physical completion versus planned percentage physical completion; and
 - actual percentage financial completion versus planned percentage financial completion.
4. Status of each major maintenance works activity cumulatively at the end of each reporting period by location, including:
 - actual percentage physical completion versus planned percentage physical completion; and
 - actual percentage financial completion versus planned percentage financial completion.

Schedule 11

Existing Leases (clause 21)

Existing Leases on ARTC Territory

Location	Railway Lot no	Status	Purpose	Party	Date
Lots assigned to Infrastructure Lease (excludes Vacant lots)					
ARARAT	53	Leased	Cultivation & grazing	ARTC	1/12/1999
BARNAWARTHA	9	Access	roadway in station ground area		
BENALLA	95	Access	access over rails to station	ARTC	
HEATHMERE	1	Access	fire access licence		1/09/2001
PORTLAND	13	Leased	Kalari Pty Ltd.	V/Line	1/04/1996
Lots over infrastructure lease assigned to VicTrack					
			NEXTGEN NETWORK PTY LIMITED licence		
BOWSER	12	Leased	Equipment shelters - Nextgen Networks	VicTrack	1/03/2002
WANGARATTA	49	Vacant	BICYCLE PATH under railway	VicTrack	
HAMILTON	66	Access	Footbridge to station? Exists	VicTrack	
GLEN THOMPSON	25	Access	PROPOSED LICENCE FOR RAIL ACCESS	VicTrack	
HEYWOOD	33	Vacant	tourist railway	VicTrack	
HEYWOOD	43	Vacant	partial overlap only	VicTrack	
BADDAGINNIE	9	Under Offer		VicTrack	
BROOKLYN	72	Vacant		VicTrack	
WERRIBEE	117	Vacant	STORAGE - VEHICLES	VicTrack	
NORTH SHORE	11	Vacant	PLATFORM	VicTrack	
LISMORE	10	Vacant	Proposed offer of licence to Yarra Timber.	VicTrack	
SERVICETON	31	Vacant		VicTrack	
DIMBOOLA	44	Access	footbridge	VicTrack	
MIRAM	24	Vacant		VicTrack	
STAWELL	53	Access	ped crossing	VicTrack	
STAWELL	37	Leased	AUNDE AUSTRALIA LTD part of factory gro	VicTrack	1/10/1989

Land Information System (LIS) Services

Parameters

Line No : 002
 Line Name : Albion To Broadmeadows
 From KM : 13.799
 To KM : 27.602
 Approved :
 Service Status :
 AMG Fields Populated : Both

Customer Number	Customer Name	Location	File No	Seq No	Serv Type	Lic Type	From KM	To KM	Description	Comment	AMG Ref			Status
											Zone	East	North	
S9923966	POWERCOR AUSTRALIA LTD	Albion	63/513	1	EL	SL	14.024	14.024	22kv Cable O/I Xing Of The Rly At North Of St Albans Road	overline crossing	55	308239	5817002	A
		Albion	SX/2001/0056	1	OFC	GL	14.024	14.024	Fibre Optic Cable o/l xing Railway, North Of St. Albans Road.	overline crossing	55	308239	5817002	A
S9924588	TELSTRA	Albion	65/116	1	CC	GL	14.028	14.028	Comms Cable U/I Xing Rly @ 8m 59c 00l	underline crossing	55	308151	5816849	A
S9930890	SOMERTON PIPELINE JOINT VENTURE	Albion	88/758	5	OIL	SL	14.070	14.140	350mm Oil Pipeline Along The Res & U/I Xing Of The Rly	along & under rly reserve	55	311381	5821644	A
S9930890	SOMERTON PIPELINE JOINT VENTURE	Albion	88/758	5	OIL	SL	14.129	14.129	350mm Oil Pipeline Along The Res & U/I Xing Of The Rly	along & under rly reserve	55	311381	5821644	A
		Sunshine North	88/758	5	OIL	SL	14.129	15.381	350mm Oil Pipeline Along The Res & U/I Xing Of The Rly	along & under rly reserve	55	311381	5821644	A
S9923228	CITY WEST WATER LTD	Albion	SX/2004/0100	1	SEW	GL	14.187	14.187	450mm Sewer Nth Of Stoney Creek	underline crossing	55	308153	5817005	A
S9923621	BRIMBANK CITY COUNCIL	Albion	66/97	1	DRA	GL	14.202	14.653	Stormwater Drain @ Btn 8m66c & 9m23c And Side Entry Points	underline crossing	55	308249	5817193	A
S9923228	CITY WEST WATER LTD	Albion	79/1008	1	BOR	GL	14.209	14.209	Test Bores For Undergrounding Of The Stony Creek	underline crossing	55	308155	5817012	A
S9923621	BRIMBANK CITY COUNCIL	Albion	66/97	1	DRA	GL	14.404	14.404	Stormwater Drain @ Btn 8m66c & 9m23c And Side Entry Points	underline crossing	55	308249	5817193	A
S9923513	SPI GAS PTY LTD	Sunshine North	59/1111	1	GAS	GL	14.638	14.638	150mm Gas Main @ 9m 08c	underline crossing	55	308374	5817373	A
S9923513	SPI GAS PTY LTD	Sunshine North	84/117	1	GAS	GL	14.651	14.651	100mm Hp Gas Main - Gilmour Road @ 9m 10c	underline crossing	55	308383	5817384	A
S9923228	CITY WEST WATER LTD	Sunshine North	62/1140	1	SEW	GL	14.708	14.708	150mm Sewer Sth Of Clayton St	underline crossing	55	308419	5817427	A
S9924588	TELSTRA	Sunshine North	76/861	1	CC	GL	14.768	14.768	Comms Cable U/I Xing Of The Rly, 9m 15c Cranbourne Ave/clayton Street	underline crossing	55	308457	5817474	A
		Sunshine North	57/846	1	CC	GL	14.768	14.768	Comms Cable U/I Xing @ 9m 12c	underline crossing	55	308456	5817473	A
S9923621	BRIMBANK CITY COUNCIL	Sunshine North	SX/2005/0135	1	DRA	GL	14.815	14.815	Storm Water Discharge From 93 Mcintyre Rd Into Victrack Land	along / on east side of rly reserve				N
S9929000	STATE ELECTRICITY COMMISSION	Sunshine North	55/388	1	EL	GL	14.967	14.967	Hv Cable O/I Xing Rly At 9m 24c : Crossing Dismantled	service removed				I
S9923228	CITY WEST WATER LTD	Sunshine North	51/544	1	WP	GL	15.052	15.052	100mm Water Main - Sandford Avenue	underline crossing	55	308632	5817698	A
S9923513	SPI GAS PTY LTD	Sunshine North	56/1231	1	GAS	GL	15.148	15.148	150mm Mp Gas Main Aligned Sth Side Of Metherall St	underline crossing	55	308687	5817777	I
S9923966	POWERCOR AUSTRALIA LTD	Sunshine North	73/1521	1	EL	GL	15.161	15.161	22kv Cable - Gee/metherall Street @ 9m 35c	overline crossing	55	308693	5817788	A
S9923922	OPTUS NETWORKS PTY LIMITED	Sunshine North	SX1362	1	CC	GL	15.167	15.167	100mm Hdpe Conduit U/I Xing Of The Rly, North Of Metherall St - Once Off Payment	underline crossing	55	308698	5817793	A

* Note: A Service Entry may appear more than once on this report if multiple line points exist for the Service Entry.

Line Point Report

Parameters	Line No : 002	Line Name : Albion To Broadmeadows
	From KM : 13.799	To KM : 27.602
	Approved :	Service Status :
	AMG Fields Populated : Both	

Customer Number	Customer Name	Location	File No	Seq No	Serv Type	Lic Type	From KM	To KM	Description	Comment	AMG Ref			Status
											Zone	East	North	
S9923966	POWERCOR AUSTRALIA LTD	Sunshine North	60/902	1	EL	GL	15.452	15.452	Underground Cable Over Rly @ Mcintyre Rd Then Along Res North Of Baldwin Avenue	under & along rly reserve	55	308859	5818027	A
S9930890	SOMERTON PIPELINE JOINT VENTURE	Sunshine North	88/758	5	OIL	SL	15.520	19.854	350mm Oil Pipeline Along The Res & U/I Xing Of The Rly	along & under rly reserve	55	311381	5821644	A
S9923224	AGL	Sunshine North	76/528	1	EL	GL	15.550	15.550	Supervisory Cable U/I Xing Of The Rly, Ayton Street	underline crossing	55	308916	5818105	A
S9923966	POWERCOR AUSTRALIA LTD	Sunshine North	68/1388	1	EL	GL	15.570	15.570	22kv Cable - Ayton Street @ 9m 58c	overline crossing	55	308927	5818120	A
S9923513	SPI GAS PTY LTD	Sunshine North	SX2253	1	GAS	GL	15.585	15.601	100mm Mp Gas Main Opp. Ayton St	along / on east side of rly reserve	55	308971	5818130	A
S9923513	SPI GAS PTY LTD	Sunshine North	74/109	1	GAS	GL	15.587	15.630	200mm Hp Gas Main - Steers St @ 9m 59c	underline crossing	55	308961	5818170	A
S9923513	SPI GAS PTY LTD	Sunshine North	SX2253	1	GAS	GL	15.601	15.601	100mm Mp Gas Main Opp. Ayton St	along / on east side of rly reserve	55	308971	5818130	A
S9923513	SPI GAS PTY LTD	Sunshine North	74/109	1	GAS	GL	15.630	15.630	200mm Hp Gas Main - Steers St @ 9m 59c	underline crossing	55	308961	5818170	A
S9923922	OPTUS NETWORKS PTY LIMITED	Sunshine North	SX1363	1	CC	GL	15.866	15.866	100mm Pvc Conduit With 3 X 40mm Hdpe Sub Ducts Opp Rothray Ave Single Payment	underline crossing	55	309098	5818365	A
		Sunshine North	SX1363	1	CC	GL	15.866	15.914	100mm Pvc Conduit With 3 X 40mm Hdpe Sub Ducts Opp Rothray Ave Single Payment	underline crossing	55	309098	5818365	A
S9923966	POWERCOR AUSTRALIA LTD	Sunshine North	70/1618	1	EL	GL	15.881	15.881	22kv Cable @ 9m 73c 36l	overline crossing	55	309104	5818379	A
S9923966	POWERCOR AUSTRALIA LTD	Keilor East	60/902	1	EL	GL	17.051	18.071	Underground Cable Over Rly @ Mcintyre Rd Then Along Res North Of Baldwin Avenue	under & along rly reserve	55	308859	5818027	A
S9923966	POWERCOR AUSTRALIA LTD	Keilor East	88/1152	1	EL	GL	17.063	17.063	22kv Cable O/I Xing Of The Rly At North Side Of Baldwin Avenue	overline crossing	55	309771	5819336	A
S9929000	STATE ELECTRICITY COMMISSION	Keilor East	72/1076	1	EL	GL	17.078	17.078	Hv Cable O/I Xing Rly At 10m 49c	not proceeded with				I
S9923228	CITY WEST WATER LTD	Keilor East	81/1313	1	ACC	GL	17.702	17.702	Access To The Railway Bridge Over Maribyrnong River	not proceeded with				I
S9920366	MELBOURNE WATER CORPORATION	Keilor East	88/674	1	BP	GL	17.703	17.703	3m Wide Bicycle Path Under Rly Bridge At The North Side Of Maribyrnong River	underline crossing	55	310127	5819848	A
S9923228	CITY WEST WATER LTD	Keilor East	94/36SX	1	SEW	GL	17.704	17.704	500mm Gravity Sewer Btn Footing For Tower Ms11 Of Mrribynong River Bridge	underline crossing	55	310224	5819808	A
S9923228	CITY WEST WATER LTD	Keilor East	82/1388	1	SEW	GL	17.812	18.585	300mm Sewer @ Btn 11m 05c 45l & 11m 39c	along / on rly reserve	55	310479	5820282	A

* Note: A Service Entry may appear more than once on this report if multiple line points exist for the Service Entry.

Line Point Report

Parameters

Line No : 002
 From KM : 13.799
 Approved :
 Line Name : Albion To Broadmeadows
 To KM : 27.602
 Service Status :
 AMG Fields Populated : Both

Customer Number	Customer Name	Location	File No	Seq No	Serv Type	Lic Type	From KM	To KM	Description	Comment	AMG Ref			Status
											Zone	East	North	
S9923228	CITY WEST WATER LTD	Keilor East	83/340	1	SEW	GL	18.584	18.584	300mm Sewer @ 11m 19c	underline crossing	55	310604	5820622	A
S9923224	AGL	Keilor East	SX/2003/0154	1	OFC	GL	18.633	18.633	Optical Fibre Cable In 50mm Conduit U/I Xing Rly, South Of Keilor Park Drive	underline crossing	55	310800	5820817	A
S9923224	AGL	Keilor East	64/2105	1	EL	GL	18.635	18.635	66kv Transmission Line & Supervisory Cable O/I Xing Of The Rly	overline crossing	55	310688	5820650	A
S9923224	AGL	Keilor East	65/1911	1	EL	GL	18.651	19.288	Supervisory Cable Along The Reserve & U/I Xing Of The Rly.	along & under rly reserve	55	311070	5821195	A
S9923928	SPI POWERNET PTY LTD	Keilor East	63/528	1	EL	GL	18.668	18.668	Optic Fibre Ground Wire Above 220kv Transmission Power Line O/I Xing Of Rly	overline crossing	55	310697	5820663	A
S9923928	SPI POWERNET PTY LTD	Keilor East	SX1254	1	OFC	GL	18.688	18.688	Optical Fibre Cable - North Of Stirling Drive	not proceeded with				I
S9924738	VICROADS METRO NORTH WEST	Keilor East	91/732	1	OIL	SL	18.878	18.878	Protection To The Altona/sumerton Oil Pipeline @ Dodds Road Keilor East	underline crossing				I
S9923224	AGL	Airport West	65/1911	1	EL	GL	19.288	19.288	Supervisory Cable Along The Reserve & U/I Xing Of The Rly.	along & under rly reserve	55	311070	5821195	A
S9923224	AGL	Airport West	65/1911	1	EL	GL	19.288	19.308	Supervisory Cable Along The Reserve & U/I Xing Of The Rly.	along & under rly reserve	55	311070	5821195	A
S9923228	CITY WEST WATER LTD	Airport West	79/1221	1	SEW	GL	19.297	19.297	300mm Clarks Road Branch Sewer @ 12m 00c Approx Nr Berembong Dr	underline crossing	55	311063	5821185	A
S9923513	SPI GAS PTY LTD	Airport West	74/37	1	GAS	GL	19.807	19.807	150mm Hp Gas Main - Moyangul Drive @ 12m 29c	underline crossing	55	311355	5821603	A
S9930890	SOMERTON PIPELINE JOINT VENTURE	Airport West	88/758	5	OIL	SL	19.854	19.854	350mm Oil Pipeline Along The Res & U/I Xing Of The Rly	along & under rly reserve	55	311381	5821644	A
S9930890	SOMERTON PIPELINE JOINT VENTURE	Airport West	88/758	5	OIL	SL	19.854	20.687	350mm Oil Pipeline Along The Res & U/I Xing Of The Rly	along & under rly reserve	55	311381	5821644	A
S9923228	CITY WEST WATER LTD	Airport West	94/59SX	1	WP	GL	20.113	20.113	300mm Mscl Water Main U/I Xing The Rly, South Of Prendergast Avenue	underline crossing	55	311501	5821812	A
S9923922	OPTUS NETWORKS PTY LIMITED	Airport West	SX1275	1	CC	GL	20.148	20.148	100mm Hdpe Conduit - East Side Of Prendergast Avenue	underline crossing	55	311521	5821840	A
S9929408	THOR INDUSTRIES PTY LTD	Airport West	69/690	1	DRA	SL	20.197	20.942	Drains Along The Res Between 12m 44c & 13m 10c Near Keilor Road	service abandoned				I
S9924588	TELSTRA	Airport West	68/920	1	CC	GL	20.203	20.203	Comms Cable U/I Xing Rly @ 12m 38c	underline crossing	55	311554	5821887	A
S9924738	VICROADS METRO NORTH WEST	Airport West	94/199SX	1	DRA	SL	20.221	20.221	Drain Btn Slater Parade & Terror Street	along /on west side of rly reserve	55	311649	5822052	A
S9924588	TELSTRA	Airport West	57/1465	1	CC	GL	20.223	20.223	Comms Cable U/I Xing Rly @ 12m 49c	underline crossing	54	311590	5821940	A

* Note: A Service Entry may appear more than once on this report if multiple line points exist for the Service Entry.

Land Information System (LIS) Services

Parameters

Line No : 002
 From KM : 13.799
 Approved :
 Line Name : Albion To Broadmeadows
 To KM : 27.602
 Service Status :
 AMG Fields Populated : Both

Customer Number	Customer Name	Location	File No	Seq No	Serv Type	Lic Type	From KM	To KM	Description	Comment	AMG Ref			Status
											Zone	East	North	
S9924738	VICROADS METRO NORTH WEST	Airport West	94/199SX	1	DRA	SL	20.346	20.387	Drain Btn Slater Parade & Terror Street	along /on west side of rly reserve	55	311649	5822052	A
S9923922	OPTUS NETWORKS PTY LIMITED	Airport West	SX1498	1	CC	GL	20.368	20.368	100mm Hdpe Conduit - North Of Fullarton Road	underline crossing	55	311677	5822065	A
S9929000	STATE ELECTRICITY COMMISSION	Airport West	55/140	1	EL	GL	20.370	20.370	22kv & Ofc O/I Xing Rly At Fullarton Rd (see Sx1151)	service removed				I
S9924738	VICROADS METRO NORTH WEST	Airport West	82/81	1	BOR	SL	20.378	20.378	Investigation Bores On Rly Lan, 12m 53c Fullarton Road Bridge	within VRT property				I
S9923513	SPI GAS PTY LTD	Airport West	89/659	1	GAS	GL	20.388	20.388	100mm Hp Gas Main On Fullarton Rd Bridge	not on VRT land				I
S9923224	AGL	Airport West	SX1151	1	EL	GL	20.407	20.407	Hv, Lv & Ofc Cable - Terror Street	overline crossing				A
S9923224	AGL	Airport West	55/197	1	EL	GL	20.518	20.518	Lv Cable Attached To Bridge - Fullarton Road (calder Freeway)	attached to road bridge over rly	55	311648	5822023	A
S9930890	SOMERTON PIPELINE JOINT VENTURE	Airport West	88/758	5	OIL	SL	20.687	20.687	350mm Oil Pipeline Along The Res & U/I Xing Of The Rly	along & under rly reserve	55	311381	5821644	A
		Strathmore Heights	88/758	5	OIL	SL	20.687	23.202	350mm Oil Pipeline Along The Res & U/I Xing Of The Rly	along & under rly reserve	55	311381	5821644	A
S9920366	MELBOURNE WATER CORPORATION	Airport West	77/1040	1	DRA	GL	20.908	20.908	Culvert - Steele Creek @ 13m 01c 54l	underline crossing	55	311990	5822511	A
S9924001	MOONEE VALLEY CITY OF	Airport West	SX1830	1	DRA	GL	20.920	22.450	New Open Drain & Use Of Ptc Drain - Moore Street Proposal Abandoned (new Route)	along / on east side of rly reserve				I
S9923228	CITY WEST WATER LTD	Airport West	66/708	1	SEW	GL	20.925	20.925	525mm Sewer @ 13m 02c 75l North Of Steele Creek	underline crossing	55	311991	5822524	A
S9923621	BRIMBANK CITY COUNCIL	Airport West	69/1341	1	DRA	GL	20.972	21.175	375mm & 600mm Rcp Drain U/I Xing Of The Rly	along / on rly reserve	55	312080	5822573	A
S9923224	AGL	Strathmore Heights	86/456	1	EL	GL	21.992	22.265	22kv Feeder Aw8 Along The South Side Of Rly Btn Thomas St & Moore Rd	along /on south side of rly reserve	55	312923	5823344	A
S9923513	SPI GAS PTY LTD	Strathmore Heights	67/764	1	GAS	GL	21.997	21.997	450mm Hp Gas Trans Pipeline Major Asset Halsey Rd To Melrose Dve	under & along rly reserve	55	312749	5823238	A
		Strathmore Heights	67/764	1	GAS	GL	21.997	23.236	450mm Hp Gas Trans Pipeline Major Asset Halsey Rd To Melrose Dve	under & along rly reserve	55	312749	5823238	A
S9923621	BRIMBANK CITY COUNCIL	Strathmore Heights	65/935	1	DRA	GL	22.108	22.229	Open Drain @ Btn 13m 59c & 13m 65c	not on VRT land				I
S9923224	AGL	Strathmore Heights	63/923	1	EL	GL	22.189	22.189	22kv Cable O/I Xing Rly At Moore Road 13m 63c Airport West Refer Sx 2007	service removed				I
S9923224	AGL	Strathmore Heights	63/1192	1	EL	GL	22.209	22.209	22kv Trans Line Xing Over Rly At North Side Of Moore Road	service removed				I

* Note: A Service Entry may appear more than once on this report if multiple line points exist for the Service Entry.

Land Information System (LIS) Services

Parameters

Line No : 002 Line Name : Albion To Broadmeadows
 From KM : 13.799 To KM : 27.602
 Approved : Service Status :
 AMG Fields Populated : Both

Customer Number	Customer Name	Location	File No	Seq No	Serv Type	Lic Type	From KM	To KM	Description	Comment	AMG Ref			Status
											Zone	East	North	
S9923224	AGL	Strathmore Heights	SX2007	1	EL	GL	22.240	22.240	66kv Cable - South Of Moore Road	overline crossing	55	312981	5823404	A
S9923228	CITY WEST WATER LTD	Strathmore Heights	65/1303	1	SEW	GL	22.259	22.259	225mm Sewer South Of Moore Rd	underline crossing	55	312990	5823412	A
S9923224	AGL	Strathmore Heights	SX2006	1	EL	GL	22.265	22.265	4 X 125mm (22kv) Pvc & 40mm (ofc) Pvc - South Of Moore Road	underline crossing	55	313004	5823422	A
S9923928	SPI POWERNET PTY LTD	Strathmore Heights	SX1821	1	OFC	GL	22.286	22.286	Optical Fibre Cable - Moore Street	service removed				I
S9920366	MELBOURNE WATER CORPORATION	Strathmore Heights	64/1331	1	WP	GL	22.300	22.300	900mm Ms Water Main Aligned North Side Moore Rd	underline crossing	55	313021	5823436	A
S9923224	AGL	Strathmore Heights	SX1957	1	EL	GL	22.480	22.480	66kv Cable - Moore Road	overline crossing	55	313165	5823549	A
S9923224	AGL	Strathmore Heights	65/485	1	EL	GL	22.652	22.652	66kv Trans Line Xing Over Rly At 14m 06c Refer Sx1957 For Relocation	service removed				I
S9923224	AGL	Strathmore Heights	SX1956	1	EL	GL	22.662	22.662	22kv Aw2 & Aw11 U/g Cables 3x125mm Pvc Conduits Opp Westfield Shoppingtown	underline crossing	55	313314	5823659	A
S9923224	AGL	Strathmore Heights	SX/2005/0107	1	EL	GL	22.664	22.664	2x22kv Aw14 U/g Cables In 2x 125mm Pvc Conduits Opp Westfield Shoppingtown	underline crossing	55	313317	5823660	A
S9923224	AGL	Strathmore Heights	66/1885	1	EL	GL	22.712	22.712	22kv Cable O/I Xing Rly At 14m 09c Refer Sx1956 For Replacement	service removed				I
S9923224	AGL	Strathmore Heights	SX/2005/0058	1	EL	GL	22.716	22.716	3x22kv Aw12, Aw9 Cables In 3x150mm Pvc Conduits Opp Westfield Shoppingtown	underline crossing	55	313357	5823693	A
S9923224	AGL	Strathmore Heights	74/161	1	EL	GL	22.717	22.717	3x22kv Aw4 Cables In 3x100mmpvc Conduits Opp Westfield Shoppingtown @ 14m 12c	underline crossing	55	313358	5823694	A
S9923224	AGL	Strathmore Heights	67/139	1	EL	GL	22.912	22.912	22kv Cable O/I Xing Rly At 14m 19c	service removed				I
S9924588	TELSTRA	Strathmore Heights	53/563	1	CC	GL	23.182	23.182	Comms Cable U/I Xing Rly At 14m 37c 50l Near Melrose Drive	underline crossing	55	313689	5823924	A
S9923224	AGL	Strathmore Heights	62/698	1	EL	GL	23.184	23.184	22kv Cable O/I Xing Of The Rly, West Of Melrose Drive.	overline crossing	55	313723	5823965	A
S9924588	TELSTRA	Strathmore Heights	90/731	1	MIS	GL	23.191	23.191	Manhole In Rly Res Near Melrose Drive At 14m 37c 50l	underline crossing	55	313689	5823924	A
S9923513	SPI GAS PTY LTD	Strathmore Heights	57/1631	1	GAS	GL	23.214	23.214	150mm Gas Main @ 14m 33c 72l - Bulla Road	not on VRT land				I
S9930890	SOMERTON PIPELINE JOINT VENTURE	Strathmore Heights	88/758	5	OIL	SL	23.264	23.978	350mm Oil Pipeline Along The Res & U/I Xing Of The Rly	along & under rly reserve	55	311381	5821644	A
S9923224	AGL	Strathmore Heights	78/909	1	EL	GL	23.268	24.036	Super.cable "ttsrd 191c" Along Reserve & Along Bridge Opp Gowanbrae Dr Plan92/01	along & under rly reserve	55	314569	5824181	A

Line Point Report

Parameters

Line No : 002
 From KM : 13.799
 Approved :
 Line Name : Albion To Broadmeadows
 To KM : 27.602
 Service Status :
 AMG Fields Populated : Both

Customer Number	Customer Name	Location	File No	Seq No	Serv Type	Lic Type	From KM	To KM	Description	Comment	AMG Ref			Status
											Zone	East	North	
S9924588	TELSTRA	Strathmore Heights	86/714	1	CC	GL	23.275	23.275	100mm Comms Conduit U/I Xing Of The Rly Near Melrose Drive - 14m 37c	underline crossing				A
S9924588	TELSTRA	Strathmore Heights	49/1174	1	CC	GL	23.276	23.276	Comms Cable On Bridge At Bulla Road 14m 38c	underline crossing	55	313777	5823995	A
S9924588	TELSTRA	Glenroy	SX/2004/0200	1	CC	GL	23.280	25.342	Cables Under & Along From Melrose Dve To Gervase Ave	under & along rly reserve	55	315542	5824838	A
S9923341	MORELAND CITY COUNCIL	Strathmore Heights	57/862	1	DRA	GL	23.296	23.435	915mm Drain @ Btn 14m 37c & 14m 48c	along / on rly reserve	55	313822	5824026	A
S9924588	TELSTRA	Strathmore Heights	52/1078	1	DRA	GL	23.312	23.312	Drinage From Manhole Onto Rly Res, Near Bulla Road Bridge - 14m 38c 23c	underline crossing	55	313840	5823994	A
S9924588	TELSTRA	Strathmore Heights	64/1848	1	CC	GL	23.315	23.315	Comms Cable U/I Xing Of The Rly At Near Melrose Drive - 14m 39c	underline crossing				A
S9923228	CITY WEST WATER LTD	Strathmore Heights	76/817	1	SEW	GL	23.373	23.373	225mm Gravity Sewer @ 14m 45c East Of Melrose Dve	underline crossing	55	313885	5824043	A
S9923513	SPI GAS PTY LTD	Strathmore Heights	66/1449	1	GAS	GL	23.397	26.132	150mm Hp Gas Main 14m42c & 16m19c & Under @ 14m58c See Sx2237	along /on south side of rly reserve				I
S9923513	SPI GAS PTY LTD	Strathmore Heights	66/1449	1	GAS	GL	23.416	23.697	150mm Hp Gas Main 14m42c & 16m19c & Under @ 14m58c See Sx2237	along /on south side of rly reserve				I
S9924588	TELSTRA	Strathmore Heights	91/84	1	CC	GL	23.423	23.993	2 X 100mm Pvc Conduit Xing Rly Under The Tullamarine Fwy Bridge Along Railway	along / on rly reserve	55	314035	5824064	A
S9923228	CITY WEST WATER LTD	Strathmore Heights	67/161	1	WP	GL	23.425	23.425	150mm Water Main @ 14m 47c North Of Melrose Dr	underline crossing	55	313935	5824060	A
S9924738	VICROADS METRO NORTH WEST	Strathmore Heights	66/575	1	DRA	SL	23.466	23.466	2 X 380mm Drain Outlets @ 14m 44c 40l & 14m48c	underline crossing	55	314043	5824092	A
		Strathmore Heights	66/575	1	DRA	SL	23.466	23.466	2 X 380mm Drain Outlets @ 14m 44c 40l & 14m48c	underline crossing	55	314043	5824092	A
S9924738	VICROADS METRO NORTH WEST	Strathmore Heights	66/575	1	DRA	SL	23.538	23.538	2 X 380mm Drain Outlets @ 14m 44c 40l & 14m48c	underline crossing	55	314043	5824092	A
S9923513	SPI GAS PTY LTD	Strathmore Heights	SX2237	1	GAS	GL	23.557	23.698	150mm Hp Gas Main Along Both Sides Of Res And U/I Xing Of The Rly	along /on south side of rly reserve	55	315683	5824981	A
S9923513	SPI GAS PTY LTD	Strathmore Heights	66/1449	1	GAS	GL	23.697	23.697	150mm Hp Gas Main 14m42c & 16m19c & Under @ 14m58c See Sx2237	along /on south side of rly reserve				I

Parameters	Line No : 002	Line Name : Albion To Broadmeadows
	From KM : 13.799	To KM : 27.602
	Approved :	Service Status :
	AMG Fields Populated : Both	

Customer Number	Customer Name	Location	File No	Seq No	Serv Type	Lic Type	From KM	To KM	Description	Comment	AMG Ref			Status
											Zone	East	North	
S9923513	SPI GAS PTY LTD	Strathmore Heights	SX2237	1	GAS	GL	23.698	23.698	150mm Hp Gas Main Along Both Sides Of Res And U/I Xing Of The Rly	along /on south side of rly reserve	55	315683	5824981	A
		Jacana	SX2237	1	GAS	GL	23.698	26.132	150mm Hp Gas Main Along Both Sides Of Res And U/I Xing Of The Rly	along /on south side of rly reserve	55	315683	5824981	A
S9923224	AGL	Strathmore Heights	78/909	1	EL	GL	24.036	24.036	Super.cable "ttsrd 191c" Along Reserve & Along Bridge Opp Gowanbrae Dr Plan92/01	along & under rly reserve	55	314569	5824181	A
		Glenroy	78/909	1	EL	GL	24.036	24.661	Super.cable "ttsrd 191c" Along Reserve & Along Bridge Opp Gowanbrae Dr Plan92/01	along & under rly reserve	55	314569	5824181	A
S9930890	SOMERTON PIPELINE JOINT VENTURE	Jacana	88/758	5	OIL	SL	24.036	26.229	350mm Oil Pipeline Along The Res & U/I Xing Of The Rly	along & under rly reserve	55	311381	5821644	A
S9924001	MOONEE VALLEY CITY OF	Strathmore Heights	SX/2005/0130	1	BP	GL	24.077	24.077	Shared Pathway Under Bridge Pier West Side Of Moonee Ponds Creek	under rail bridge				N
S9920366	MELBOURNE WATER CORPORATION	Strathmore Heights	63/150	1	SEW	GL	24.106	24.106	840mm Conc.Upper Moonee Ponds Main Sewer East Of Moonee Ponds Creek	under rail bridge	55	314643	5824185	A
S9923597	YARRA VALLEY WATER	Glenroy	SX/2006/0098	1	SEW	GL	24.112	24.651	840mm Conc. Upper Moonee Ponds Main Sewer (YVW Controlled)with side entry sewer	along /on north side of rly reserve	55	314712	5824310	A
S9923597	YARRA VALLEY WATER	Strathmore Heights	SX/2006/0098	1	SEW	GL	24.227	24.227	840mm Conc. Upper Moonee Ponds Main Sewer (YVW Controlled)with side entry sewer	along /on north side of rly reserve	55	314712	5824310	A
S9930235	MORGAN RK PTY LTD	Glenroy	69/1238	1	WP	SL	24.452	24.452	100mm Dia Water Pipe @ 15m15c50l	service abandoned				I
S9923597	YARRA VALLEY WATER	Glenroy	79/439	1	SEW	GL	24.651	24.693	150mm Sewer @ 15m 4c West End Of Outlook Drive	along /on north side of rly reserve	55	314846	5824343	A
S9923224	AGL	Glenroy	78/909	1	EL	GL	24.661	24.661	Super.cable "ttsrd 191c" Along Reserve & Along Bridge Opp Gowanbrae Dr Plan92/01	along & under rly reserve	55	314569	5824181	A
S9923513	SPI GAS PTY LTD	Glenroy	SX/2006/0067	1	GAS	GL	25.181	25.181	50mm P2 HP gas main off take from exist 150mm S4 HP gas main at York Street	along / on east side of rly reserve	55	315466	5124696	A
S9923224	AGL	Glenroy	61/1162	1	EL	GL	25.308	25.308	Hv Crossing O/I Xing Of The Rly At Augustine Tec/belair Avenue	overline crossing	55	315524	5824809	A
S9923341	MORELAND CITY COUNCIL	Glenroy	90/550	1	DRA	GL	25.329	25.349	Drainage Along Rly Res Under Belair Ave, 15m 60c 66l	along / on rly reserve	55	315514	5824842	A
S9924588	TELSTRA	Glenroy	SX/2004/0200	1	CC	GL	25.342	25.342	Cables Under & Along From Melrose Dve To Gervase Ave	under & along rly reserve	55	315542	5824838	A
		Glenroy	SX/2004/0200	1	CC	GL	25.342	26.361	Cables Under & Along From Melrose Dve To Gervase Ave	under & along rly reserve	55	315542	5824838	A
S9923597	YARRA VALLEY WATER	Glenroy	66/807	1	WP	GL	25.354	25.354	150mm Cicl Water Main North Of Belair Ave Road Bridge	underline crossing	55	315548	5824848	A

* Note: A Service Entry may appear more than once on this report if multiple line points exist for the Service Entry.

Land Information System (LIS) Services

Parameters

Line No : 002
 From KM : 13.799
 Approved :
 Line Name : Albion To Broadmeadows
 To KM : 27.602
 Service Status :
 AMG Fields Populated : Both

Customer Number	Customer Name	Location	File No	Seq No	Serv Type	Lic Type	From KM	To KM	Description	Comment	AMG Ref			Status
											Zone	East	North	
S9923597	YARRA VALLEY WATER	Glenroy	54/1201	1	WP	GL	25.359	25.359	10mm Water Main Across Bridge & Under Rly	underline crossing				I
S9923922	OPTUS NETWORKS PTY LIMITED	Glenroy	SX1523	1	CC	GL	25.437	25.453	100mm Hdpe Conduit - Gorrie PI And Finchley Ave	underline crossing	55	315604	5824935	A
S9923597	YARRA VALLEY WATER	Glenroy	54/1201	1	WP	GL	25.447	25.447	10mm Water Main Across Bridge & Under Rly	underline crossing				I
S9923922	OPTUS NETWORKS PTY LIMITED	Glenroy	SX1523	1	CC	GL	25.453	25.453	100mm Hdpe Conduit - Gorrie PI And Finchley Ave	underline crossing	55	315604	5824935	A
S9923513	SPI GAS PTY LTD	Glenroy	81/1017	1	GAS	GL	25.546	25.546	150mm Hp Gas Main Opp Mcdonald Place @ 15m 72c	underline crossing	55	315655	5825013	A
S9925510	BLACKBURN GOSPEL TRUST	Glenroy	90/349	1	DRA	SL	25.657	25.774	Drinage Btn Cherwell Ave & Nene Ave.	along / on rly reserve	55	315729	5825163	A
S9923513	SPI GAS PTY LTD	Glenroy	88/24	1	GAS	GL	25.761	25.761	40mm Hp Gas Main @ 16m 00c 60l See 66/1449	underline crossing				I
S9923513	SPI GAS PTY LTD	Glenroy	75/836	1	GAS	GL	25.883	25.883	40mm Hp Gas Main @ 16m 10c - Beckett Street	along /on south side of rly reserve	55	315857	5825291	A
S9924588	TELSTRA	Glenroy	61/65	1	CC	GL	25.903	25.903	2x100mm Pipes U/I Xing Of The Rly At South Side Of Arundel Avenue.	underline crossing	55	315848	5825311	A
S9923224	AGL	Glenroy	56/365	1	EL	GL	25.905	25.905	Lv Cable O/I Xing Of The Rly At South Side Of Arundel Ave.	overline crossing	55	315850	5825314	A
S9920366	MELBOURNE WATER CORPORATION	Glenroy	84/563	1	WP	GL	25.912	25.912	1350mm Water Pipe U/I Xing Of The Rly At North Side Of Arundel St - Muntz Avenue	underline crossing	55	315854	5825320	A
S9923922	OPTUS NETWORKS PTY LIMITED	Jacana	SX1615	1	CC	GL	25.944	25.944	100mm Hdpe Conduit - North Of Arundel Crib Crossing	underline crossing	55	315855	5825322	A
S9923513	SPI GAS PTY LTD	Jacana	55/521	1	GAS	GL	26.102	26.102	150mm Hp Gas Main - Langton Street	underline crossing	55	315919	5825504	A
S9924588	TELSTRA	Jacana	73/1750	1	CC	GL	26.132	26.132	Comms Cable U/I Xing Of The Rly At South Side Of Langton Street.	underline crossing	55	315973	5825505	A
S9923597	YARRA VALLEY WATER	Jacana	73/478	1	WP	GL	26.159	26.159	152mm Water Pipe U/I Xing Of The Rly, West Of Pascoe Vale Rd	underline crossing	55	31991	5825533	A
S9930890	SOMERTON PIPELINE JOINT VENTURE	Jacana	88/758	5	OIL	SL	26.229	26.229	350mm Oil Pipeline Along The Res & U/I Xing Of The Rly	along & under rly reserve	55	311381	5821644	A
S9924588	TELSTRA	Jacana	56/6	1	CC	GL	26.358	26.358	Comms Cable U/I Xing Rly @ 16m 33c Pascoe Vale Road	underline crossing	55	316088	5825733	A
S9923513	SPI GAS PTY LTD	Jacana	67/715	1	GAS	GL	26.379	26.379	450mm Hp Gas Main U/I Xing Of The Rly, With In The Station Ground Pascoe Vale Rd	underline crossing	55	316139	5825696	A

Line Point Report

Parameters

Line No : 002
 Line Name : Albion To Broadmeadows
 From KM : 13.799
 To KM : 27.602
 Approved :
 Service Status :
 AMG Fields Populated : Both

Customer Number	Customer Name	Location	File No	Seq No	Serv Type	Lic Type	From KM	To KM	Description	Comment	AMG Ref			Status
											Zone	East	North	
S9923928	SPI POWERNET PTY LTD	Jacana	60/179	1	EL	GL	26.416	26.416	220kv 1st Trans Line O/I Xing At The Station Grd Thomastown - Keilor	overline crossing	55	316141	5825768	A
S9923928	SPI POWERNET PTY LTD	Jacana	65/1676	1	EL	GL	26.437	26.437	220kv 2nd Trans Line O/I Xing Of The Rly At Jacana Station Ground.	overline crossing	55	316142	5825784	A
S9923224	AGL	Jacana	73/1115	1	EL	GL	26.468	26.468	22kv O/I Feeder Bd7 South Of Pedestrian Bridge	overline crossing	55	316135	5825817	A
S9920366	MELBOURNE WATER CORPORATION	Jacana	54/889	1	DRA	GL	26.575	26.575	1575mm Rc Pipe Drain Opp. Eleanor St	underline crossing	55	316152	5825912	A
S9923597	YARRA VALLEY WATER	Jacana	64/1806	1	SEW	GL	26.598	26.598	300mm Sewer Pipe U/I Xing Of The Rly Near Eleanor Street	underline crossing	55	316150	5825936	A
S9923224	AGL	Jacana	59/1286	1	EL	GL	26.960	26.960	22kv O/h Cable "bd 10" Graham St Spur Align. Nth Side Graham St Agl Plan 99/01	overline crossing	55	316149	5826304	A
S9923922	OPTUS NETWORKS PTY LIMITED	Broadmeadows	SX1528	1	CC	GL	27.252	27.252	100mm Hdpe Conduit - North Of Lichfield Avenue	underline crossing	55	316198	5826592	A
S9930890	SOMERTON PIPELINE JOINT VENTURE	Broadmeadows	88/758	5	OIL	SL	27.533	27.533	350mm Oil Pipeline Along The Res & U/I Xing Of The Rly	along & under rly reserve	55	311381	5821644	A
S9924588	TELSTRA	Broadmeadows	75/1455	1	CC	GL	27.557	27.557	8x100mm Pvc Cable U/I Xing Rly, Camp Rd.	underline crossing	55	316303	5826875	A



Land Information System (LIS) Services

Line Point Report

Printed by: Sue Lowther on 26-May-2008 4:53 pm

Parameters

Line No : 009
 Line Name : Ararat And Hamilton
 From KM : 211.852
 To KM : 318.355
 Approved :
 Service Status :
 AMG Fields Populated : Both

Customer Number	Customer Name	Location	File No	Seq No	Serv Type	Lic Type	From KM	To KM	Description	Comment	AMG Ref			Status
											Zone	East	North	
S9923966	POWERCOR AUSTRALIA LTD	Ararat	85/685	1	EL	GL	212.003	212.003	22kv Xing Over Rly @ 130m 19c 66l	overline crossing	54	672863	5871744	A
S9923778	GRAMPIANS WIMMERA MALLEE WATER URBAN	Ararat	94/47SX	1	WP	GL	212.011	212.011	200mm Upvc Water East Side Of Alfred St	within land previously wing fenced	54	672741	5871619	A
S9923778	GRAMPIANS WIMMERA MALLEE WATER URBAN	Ararat	92/318SX	1	SEW	GL	212.031	212.031	380mm Sewer West Side Of Alfred Street	within land previously wing fenced	54	672725	5871625	A
S9923966	POWERCOR AUSTRALIA LTD	Ararat	44/421	1	EL	GL	212.032	212.032	Hv Xing Over Rly @ 130m 20c - Alfred Street	overline crossing	54	672840	5871764	A
S9924588	TELSTRA	Ararat	63/57	1	CC	GL	212.210	212.210	Comms Cable U/I Xing Rly @ 131m 69c 73l at Barkly St	underline crossing	54	672832	5871461	A
S9924588	TELSTRA	Ararat Ararat	90/174 92/150SX	1 1	OFC OFC	GL GL	212.235 212.235	212.235 212.447	Ofc Under & Along Rly Res (14 Sites) Ofc Along & Under Rly Btn Western Hwy & North Of Commercial Road (5 Sites)	under & along rly reserve under & along rly reserve	54 54	726657 672962	5850578 5871258	A A
S9924588	TELSTRA	Ararat	70/601	1	CC	GL	212.237	212.237	Comms Cable U/I Xing Rly @ 131m 69c 73l	underline crossing	54	672848	5871435	A
S9923966	POWERCOR AUSTRALIA LTD	Ararat	70/1786	1	EL	GL	212.242	212.242	22kv & Lv Cables O/I Xing Rly At South Side Of Barkly Street	overline crossing	54	672849	5871433	A
S9920847	SHELL CO OF AUSTRALIA LTD	Ararat	SX1217	1	SEW	SL	212.243	212.243	50mm Rising Sewer Main U/I Xing Rly At North Side Of Barkly St/western Hwy	in road reserve	54	672971	5871595	A
S9923778	GRAMPIANS WIMMERA MALLEE WATER URBAN	Ararat	73/572	1	WP	GL	212.244	212.244	100mm Ac Water Main U/I Xing Of The Rly, South Side Barkly Street	within land previously wing fenced	54	672850	5877431	A
S9924588	TELSTRA	Ararat	92/150SX	1	OFC	GL	212.447	212.447	Ofc Along & Under Rly Btn Western Hwy & North Of Commercial Road (5 Sites)	under & along rly reserve	54	672962	5871258	A
S9923778	GRAMPIANS WIMMERA MALLEE WATER URBAN	Ararat	93/9SX	1	WP	GL	212.787	212.787	200mm Upvc Waste Water - Gordon & Mclennan Streets	underline crossing	54	672591	5872083	A
S9923966	POWERCOR AUSTRALIA LTD	Ararat	76/936	1	EL	GL	213.409	213.741	Spur Line To Serve The Rly Lot 7 Between 132m 48c 50l & 132m 65c	land sold				I
S9925322	ARRAWEST PTY LTD	Ararat	SX/2007/0150	1	SEW	SL	214.123	214.123	63mm PE rising sewer main U/L xing Rly on north side of Britannia Mine Rd	underline crossing	54	673177	5869828	A
S9929135	WIMMERA RACING CLUB LTD	Ararat	79/543	1	WP	SL	214.143	214.143	125mm Water Pipe U/I Xing Rly,south Side Of Bryant Rd. 133m05c Serv. Race Course	underline crossing	54	673048	5869645	A
S9924588	TELSTRA	Ararat	73/158	1	CC	GL	215.720	215.720	Comms Cable U/I Xing Rly At 134m 04c 85l	underline crossing	54	672789	5868065	A
S9923966	POWERCOR AUSTRALIA LTD	Ararat	75/416	1	EL	GL	215.741	215.741	22kv Cable O/I Xing Rly @ 134m 04c 85l	overline crossing	54	672905	5868207	A

* Note: A Service Entry may appear more than once on this report if multiple line points exist for the Service Entry.

Line Point Report

Parameters

Line No : 009 Line Name : Ararat And Hamilton
 From KM : 211.852 To KM : 318.355
 Approved : Service Status :
 AMG Fields Populated : Both

Customer Number	Customer Name	Location	File No	Seq No	Serv Type	Lic Type	From KM	To KM	Description	Comment	AMG Ref			Status
											Zone	East	North	
S9924588	TELSTRA	Langi Logan	92/150SX	1	OFC	GL	217.098	217.622	Ofc Along & Under Rly Btn Western Hwy & North Of Commercial Road (5 Sites)	under & along rly reserve	54	672962	5871258	A
S9923966	POWERCOR AUSTRALIA LTD	Langi Logan	94/182SX	1	EL	GL	219.965	219.965	Lv Cable U/I Xing Rly At Station Ground	underline crossing	54	671601	5864230	A
S9924588	TELSTRA	Langi Logan Siding	84/293	1	CC	GL	219.990	219.990	Comms Cable U/I Xing Rly At 136m 54c	underline crossing	54	671465	5864047	A
		Langi Logan Siding	91/582	1	CC	GL	219.990	219.990	Comms Cable U/I Xing Rly At 136m 74c	underline crossing	54	671590	5864206	A
S9924588	TELSTRA	Langi Logan Siding	53/75	1	CC	GL	220.244	220.244	Comms Cable O/I Xing Rly @ 136m 68c 28l	service removed				I
S9924588	TELSTRA	Langi Logan Siding	74/1293	1	CC	GL	220.259	220.259	Comms Cable U/I Xing Rly At 136m 69c	underline crossing	54	671354	5863799	A
		Langi Logan Siding	69/1504	1	CC	GL	220.259	220.259	Comms Cable U/I Xing Rly At 136m 69c And 144m 13c (2 Sites)	underline crossing	54	664490	5854467	A
S9924588	TELSTRA	Langi Logan Siding	74/1296	1	CC	GL	222.291	222.291	Comms Conduit U/I Xing Rly At 138m 10c	underline crossing	54	670523	5861936	A
S9923966	POWERCOR AUSTRALIA LTD	Langi Logan Siding	63/1453	1	EL	GL	225.187	225.187	12.7kv Cable O/I Xing Rly @ 139m 74c	overline crossing	54	669041	5859464	A
S9924588	TELSTRA	Langi Logan Siding	80/161	1	CC	GL	225.851	225.851	Comms Cable U/I Xing Rly At 140m 27c 00l	underline crossing	54	668614	5858956	A
S9923966	POWERCOR AUSTRALIA LTD	Maroona	63/1438	1	EL	GL	227.581	227.581	Hv Cable O/I Xing Of The Rly At North Of Labrador Road - 141m 33c	overline crossing	54	667480	5857663	A
S9924588	TELSTRA	Maroona	74/1294	1	CC	GL	229.714	229.764	Comms Cable Along The West Side Of Rly Res From 142m 59c To 142m 61c 50l	along /on west side of rly reserve	54	665924	5866163	A
S9924588	TELSTRA	Maroona	92/150SX	1	OFC	GL	231.127	231.127	Ofc Along & Under Rly Btn Western Hwy & North Of Commercial Road (5 Sites)	under & along rly reserve	54	672962	5871258	A
S9924588	TELSTRA	Maroona	74/1295	1	CC	GL	231.243	231.243	Comms Conduit U/I Xing Rly At 143m 55c	underline crossing	54	664852	5855099	A
S9924588	TELSTRA	Maroona	88/343	1	CC	GL	232.088	232.088	Comms Cable In Rly Res At 144m 17c :	land sold				I
S9923966	POWERCOR AUSTRALIA LTD	Maroona	56/68	1	EL	GL	232.188	232.188	Hv & Lv Cable O/I Xing Rly At 144m 22c, South Of Station Ground	overline crossing	54	664388	5854246	A
S9924588	TELSTRA	Maroona	53/958	1	CC	GL	232.349	232.349	Comms cable o/l xing Ararat & Hamilton rly @ 144M 30C at Maroona	overline crossing				I
S9924588	TELSTRA	Maroona	62/10	1	CC	GL	232.389	232.389	Comms Cable U/I Xing Rly At 232m 32c	underline crossing	54	664301	5854056	A
S9923966	POWERCOR AUSTRALIA LTD	Maroona	55/1613	1	EL	GL	232.751	232.751	Hv Cable O/I Xing Rly @ 144m 50c	overline crossing	54	664156	5853733	A

Land Information System (LIS) Services

Parameters

Line No : **009** Line Name : **Ararat And Hamilton**
 From KM : **211.852** To KM : **318.355**
 Approved : Service Status :
 AMG Fields Populated : **Both**

Customer Number	Customer Name	Location	File No	Seq No	Serv Type	Lic Type	From KM	To KM	Description	Comment	AMG Ref			Status
											Zone	East	North	
S9924588	TELSTRA	Maroona	69/1504	1	CC	GL	232.937	232.937	Comms Cable U/I Xing Rly At 136m 69c And 144m 13c (2 Sites)	underline crossing	54	664490	5854467	A
S9923966	POWERCOR AUSTRALIA LTD	Maroona	55/1400	1	EL	GL	235.296	235.296	Lv Cable O/I Xing Rly @ 146m 16c 50l	overline crossing	54	662686	5851932	A
S9929894	JACKSON D & DM	Maroona	55/481	1	WP	SL	235.366	235.366	25mm Water Pipe U/I Xing Rly @ 146m 20c	service removed				I
S9924588	TELSTRA	Maroona	92/150SX	1	OFC	GL	235.491	235.491	O/c Along & Under Rly Btn Western Hwy & North Of Commercial Road (5 Sites)	under & along rly reserve	54	672962	5871258	A
		Maroona	92/150SX	1	OFC	GL	235.491	235.550	O/c Along & Under Rly Btn Western Hwy & North Of Commercial Road (5 Sites)	under & along rly reserve	54	672962	5871258	A
S9929870	COAD H	Maroona	67/2148	1	WP	SL	236.815	236.815	30mm Water Pipe U/I Xing Rly At 148m 68c	underline crossing				A
S9926032	COAD C	Calvert	90/226	1	WP	SL	237.022	237.022	32mm Water Main U/I Xing Of The Rly	underline crossing	54	661454	5850452	A
S9923966	POWERCOR AUSTRALIA LTD	Calvert	55/1614	1	EL	GL	238.086	238.086	Hv Cable O/I Xing Rly At 147m 75c 20l	overline crossing	54	660677	5850086	A
S9919501	DEPT OF NATURAL RESOURCES & ENVIRONMENT	Calvert	86/693	48	FLO	GL	238.350	241.500	Flora Res Along Rly Reserve	along / on rly reserve				A
S9919501	DEPT OF NATURAL RESOURCES & ENVIRONMENT	Calvert	86/693	49	FLO	GL	238.550	241.500	Flora Res Along Rly Reserve	along / on rly reserve				A
S9929870	COAD H	Calvert	81/793	1	WP	SL	241.341	241.341	40mm Water Pipe U/I Xing Of The Rly, North East Of Estate Road	underline crossing	54	657595	5848604	A
S9924588	TELSTRA	Calvert	77/516	1	CC	GL	244.781	244.781	Comms Cable U/I Xings Rly At 152m 08c, 158m 34c & 160m 28c (3 Sites)	underline crossing	54	655771	5846034	A
		Calvert	50/727	1	CC	GL	244.781	244.781	Comms cable o/l xing Ararat and Hamilton rly @ 152M 08C at Willaura	overline crossing				I
S9924588	TELSTRA	Willaura	92/150SX	1	OFC	GL	247.782	247.782	O/c Along & Under Rly Btn Western Hwy & North Of Commercial Road (5 Sites)	under & along rly reserve	54	672962	5871258	A
S9929000	STATE ELECTRICITY COMMISSION	Willaura	72/1251	1	EL	GL	248.080	248.080	Lv Cable O/I Xing Rly @ 154m 12c 01l	not proceeded with				I
S9923966	POWERCOR AUSTRALIA LTD	Willaura	54/1610	1	EL	GL	248.281	248.281	Hv & Lv Cables O/I Xing Rly @ 154m 22c	overline crossing				A
S9923778	GRAMPIANS WIMMERA MALLEE WATER URBAN	Willaura	44/636	1	WP	GL	248.312	248.312	10mm Water Pipe U/I Xing Of The Rly At South Side Of Delcombe Way - 154m 22c 42l	underline crossing	54	653769	5842927	A
S9924588	TELSTRA	Willaura	62/632	1	CC	GL	248.314	248.314	Comms Cable U/I Xing of The Rly At South Of Delcombe Way	underline crossing	54	653768	5842918	A

Parameters

Line No : 009
 From KM : 211.852
 Approved :
 Line Name : Ararat And Hamilton
 To KM : 318.355
 Service Status :
 AMG Fields Populated : Both

Customer Number	Customer Name	Location	File No	Seq No	Serv Type	Lic Type	From KM	To KM	Description	Comment	AMG Ref			Status
											Zone	East	North	
S9924588	TELSTRA	Willaura	SX/2005/0188	1	OFC	GL	248.314	249.012	12f Optic Fibre Cable Along The Centre Of Rly Res. Within The Station Ground	along / on rly reserve	54	653701	5842763	A
S9923778	GRAMPIANS WIMMERA MALLEE WATER URBAN	Willaura	64/2298	1	SEW	GL	248.326	248.326	225mm Sewer Pipe U/I Xing Rly, South Of Delacombe Way - 154m 24c 50l	underline crossing	54	653759	5842907	A
S9926326	ARARAT RURAL CITY	Willaura	22/1733	1	DRA	GL	248.332	248.332	Drain U/I Xing Of The Rly, Within The Station Ground	underline crossing	54	653756	5842902	A
S9924588	TELSTRA	Willaura	86/801	1	CC	GL	248.476	248.476	20mm Comms Conduit U/I Of The Xing Rly @ 154m 33c 65l	underline crossing	54	653783	5842945	A
S9923966	POWERCOR AUSTRALIA LTD	Willaura	64/2547	1	EL	GL	248.655	248.655	Lv Cable O/I Xing Rly @ 154m 40c 57l	overline crossing	54	653609	5842612	A
S9929766	GRAIN ELEVATORS BOARD	Willaura	64/2017	1	WP	GL	248.659	248.718	Water Pipe Along Rly At Station Ground	service abandoned				I
S9923778	GRAMPIANS WIMMERA MALLEE WATER URBAN	Willaura	SX/2005/0042	1	SEW	GL	248.704	248.704	150mm Sewer Main U/I Xing Rly, South End Side Of Station Ground -145m 43c	underline crossing	54	653587	5842569	A
S9923778	GRAMPIANS WIMMERA MALLEE WATER URBAN	Willaura	48/108	1	WP	GL	248.716	248.716	150mm Water Main Station Grd	underline crossing				A
S9924588	TELSTRA	Willaura	56/1428	1	CC	GL	249.116	249.116	Comms Cable U/I Xing Rly @154m 63c 50l	underline crossing	54	653403	5842207	A
S9923966	POWERCOR AUSTRALIA LTD	Willaura	SX/2003/0030	1	EL	GL	249.357	249.357	Elcric Cable U/I Xing Of The Rly	underline crossing	54	653292	5841991	A
S9924588	TELSTRA	Willaura	74/1297	1	CC	GL	249.962	249.962	Comms Cable U/I Xing Rly At 155m 25c	underline crossing	54	653140	5841614	A
S9930897	PEACOCK B	Willaura	81/1192	1	EL	SL	250.253	250.253	Section Of Overline Rly Pole Line To Be Placed At Underground	not proceeded with				I
S9930897	PEACOCK B	Willaura	57/524	1	OCC	SL	251.685	251.685	Occ Xing Over Rly At 156m 31c 20l	service abandoned				I
S9923966	POWERCOR AUSTRALIA LTD	Willaura	56/547	1	EL	GL	254.156	254.156	12.7kv Cable O/I Xing Rly @ 157m 74c	overline crossing	54	649894	5839356	A
S9924588	TELSTRA	Stavelly	77/516	1	CC	GL	254.940	254.940	Comms Cable U/I Xings Rly At 152m 08c, 158m 34c & 160m 28c (3 Sites)	underline crossing	54	655771	5846034	A
S9923966	POWERCOR AUSTRALIA LTD	Stavelly	54/1494	1	EL	GL	255.644	255.644	Hv Cable O/I Xing Rly @ 158m 68c	overline crossing	54	648485	5838872	A
S9924588	TELSTRA	Stavelly	77/516	1	CC	GL	258.071	258.071	Comms Cable U/I Xings Rly At 152m 08c, 158m 34c & 160m 28c (3 Sites)	underline crossing	54	655771	5846034	A
S9924588	TELSTRA	Stavelly	76/513	1	CC	GL	260.604	260.722	Comms Cable Along Rly Res Btn 161m 76c 32l & 162m 02c Within The Station Ground	under & along rly reserve	54	643848	5836978	A
S9924588	TELSTRA	Stavelly	74/1298	1	CC	GL	260.754	260.754	Comms Cable U/I Xing Rly At 162m 02c	not proceeded with	54	643662	5836731	I

* Note: A Service Entry may appear more than once on this report if multiple line points exist for the Service Entry.

Line Point Report

Parameters

Line No : 009 Line Name : Ararat And Hamilton
 From KM : 211.852 To KM : 318.355
 Approved : Service Status :
 AMG Fields Populated : Both

Customer Number	Customer Name	Location	File No	Seq No	Serv Type	Lic Type	From KM	To KM	Description	Comment	AMG Ref			Status
											Zone	East	North	
S9923966	POWERCOR AUSTRALIA LTD	Stavely	40/627	1	EL	GL	260.773	260.773	Hv & Lv Cables O/I Xing Rly @ 162m 02c	overline crossing	54	643766	5836887	A
S9924588	TELSTRA	Glen Thompson	51/432	1	CC	GL	267.741	267.741	Comms Cable U/I Xing Rly, 166m 33c 39l	underline crossing	54	637559	5833269	A
S9924588	TELSTRA	Glen Thompson	SX2558	1	OFC	GL	267.854	267.916	Ofc In Exist 50mm Pvc Conduit U/I Xing & Along On South Side Of The Glenelg Hwy.	along & under rly reserve	54	637409	5833172	A
S9923966	POWERCOR AUSTRALIA LTD	Glen Thompson	47/459	1	EL	GL	267.857	267.857	22kv Cable O/I Xing Rly At 166m35c See 87/171 Now	no longer in use				I
S9923966	POWERCOR AUSTRALIA LTD	Glen Thompson	87/171	1	EL	GL	267.884	267.884	22kv Cable O/I Xing Rly At 166m 35c	overline crossing	54	637559	5833359	A
S9924588	TELSTRA	Glen Thompson	92/105SX	1	OFC	GL	267.894	267.949	Ofc Along South Side Of Res Then Under Rly At South Of The Glenelg Hwy	service abandoned				I
S9924588	TELSTRA	Glen Thompson	SX2558	1	OFC	GL	267.916	267.916	Ofc In Exist 50mm Pvc Conduit U/I Xing & Along On South Side Of The Glenelg Hwy.	along & under rly reserve	54	637409	5833172	A
S9924588	TELSTRA	Glen Thompson	92/105SX	1	OFC	GL	267.949	267.949	Ofc Along South Side Of Res Then Under Rly At South Of The Glenelg Hwy	service abandoned				I
S9922143	HEARD LB	Glen Thompson	73/980	1	WP	SL	267.955	267.955	32mm Water Main U/I Xing Rly @ 166m 40c	no longer in use				I
S9923864	WANNON REGION WATER AUTHORITY	Glen Thompson	67/2075	1	WP	GL	268.740	268.740	150mm Water Main @ 166m 79c	underline crossing	54	636808	5833014	A
S9923966	POWERCOR AUSTRALIA LTD	Glen Thompson	63/1081	1	EL	GL	268.978	268.978	22kv Cable O/I Xing Rly At 267m 11c 91l In Pcr Mclennan Street	overline crossing	54	636569	5833007	A
S9924588	TELSTRA	Glen Thompson	79/1694	1	CC	GL	269.042	269.042	Comms Cable In Rly Res Serve Weighbridge At Station Ground - 167m 14c	land sold				I
S9923407	GRAINCORP OPERATIONS LIMITED	Glen Thompson	80/639	1	WP	SL	269.163	269.163	Water Pipe In Rly Reserve @ 167m 20c	not proceeded with				I
S9928243	GLENELG REGION WATER AUTHORITY	Glen Thompson	69/429	1	WP	GL	269.172	269.172	Water Supply To Cyclic Gang Camp Under Rly @ 167m 20c 47l	service abandoned				I
S9930360	WALKER WH	Glen Thompson	66/1238	1	D&C	SL	269.760	269.760	Open Drain & Pipe Culvert U/I Xing Rly @ 167m 49c 68l	underline crossing				P
S9923966	POWERCOR AUSTRALIA LTD	Glen Thompson	70/570	1	EL	GL	270.272	270.272	22kv Cable O/I Xing Rly At 167m 75c 15l	overline crossing				A
S9929000	STATE ELECTRICITY COMMISSION	Glen Thompson	54/913	1	EL	GL	270.400	270.400	Lv Cable O/I Xing Rly @ 168m 01c 50l	service removed				I

Land Information System (LIS) Services

Parameters

Line No : **009** Line Name : **Ararat And Hamilton**
 From KM : **211.852** To KM : **318.355**
 Approved : Service Status :
 AMG Fields Populated : **Both**

Customer Number	Customer Name	Location	File No	Seq No	Serv Type	Lic Type	From KM	To KM	Description	Comment	AMG Ref			Status
											Zone	East	North	
S9924588	TELSTRA	Glen Thompson	77/1027	1	EL	GL	270.401	270.401	Comms Cable U/I Xing Of The Rly 168m 01c	underline crossing	54	635156	5833020	A
S9919501	DEPT OF NATURAL RESOURCES & ENVIRONMENT	Glen Thompson	86/693	51	FLO	GL	272.200	273.300	Flora Res Along Rly Reserve	along / on rly reserve				A
		Glen Thompson	86/693	50	FLO	GL	272.200	273.300	Flora Res Along Rly Reserve	along / on rly reserve				A
S9925103	HERRMANN JOHN B, DOROTHY A & BRENT J	Glen Thompson	96369	1	OCC	SL	272.290	272.290	Occ Xing Over Rly @ 169m 15c 49l	control transferred to Freight Aust	54	633147	5832867	A
S9924588	TELSTRA	Glen Thompson	69/62	1	CC	GL	273.609	273.609	Comms Cables U/I Xing Rly At West Of The Fishers Lane - 170m 01c	underline crossing	54	631826	5832875	A
S9924588	TELSTRA	Glen Thompson	75/1393	1	CC	GL	273.622	273.622	50mm Comms Conduit U/I Xing Rly, West Of Fishers Lane	underline crossing	54	631812	5832876	A
S9923966	POWERCOR AUSTRALIA LTD	Glen Thompson	57/338	1	EL	GL	274.393	274.393	12.7kv Cable O/I Xing Rly At 170m 40c	overline crossing				A
S9924588	TELSTRA	Glen Thompson	67/1590	1	CC	GL	275.282	275.282	Comms Cables U/I Xing Rly, 171m 04c 20l, at Lovatdale Lane	underline crossing	54	630261	5832310	A
S9924588	TELSTRA	Dunkeld	74/708	1	CC	GL	280.810	280.810	Comms Cable U/I Xing Rly At West Side Of Bundoran Road - 174m 39c	underline crossing	54	624804	5831507	A
S9924588	TELSTRA	Dunkeld	75/1020	1	CC	GL	280.871	280.871	Comms Cable U/I Xing Rly At West Side Of Bundoran Lane	underline crossing	54	624712	5831499	A
S9919501	DEPT OF NATURAL RESOURCES & ENVIRONMENT	Dunkeld	86/693	53	FLO	GL	281.000	285.400	Flora Res Along Rly Reserve	along / on rly reserve				A
		Dunkeld	86/693	52	FLO	GL	281.000	285.400	Flora Res Along Rly Reserve	along / on rly reserve				A
S9924588	TELSTRA	Dunkeld	81/471	1	CC	GL	282.603	282.603	Comms Cable U/I Xing Rly At 175m 48c	underline crossing	54	623134	5831548	A
S9923966	POWERCOR AUSTRALIA LTD	Dunkeld	63/1306	1	EL	GL	283.554	283.554	12.7kv Cable O/I Xing Rly At 176m 15c 40l	overline crossing	54	622187	5831480	A
S9924588	TELSTRA	Dunkeld	91/676	1	OFC	GL	284.382	286.032	O/c Along Rese Near Woolsthorpe Rd & U/I Xing Templeton & Fairburn Rds (3 Sites)	under & along rly reserve	54	617894	5831867	A
S9924588	TELSTRA	Dunkeld	75/1133	1	CC	GL	286.021	286.021	Comms Cable U/I Xing Rly At East Side Of Woolsthorpe Road	underline crossing	54	619676	5831536	A
S9924588	TELSTRA	Dunkeld	SX/2002/0211	1	CC	GL	286.032	286.032	100mm Pvc Conduit U/I Xing Of Rly On The East Side Of Blackwood - Dunkeld Rd	within land previously wing fenced	55	619662	5831534	A
S9923966	POWERCOR AUSTRALIA LTD	Dunkeld	39/419	1	EL	GL	286.101	286.101	Hv Cable O/I Xing Rly At 177m 62c	overline crossing	54	619718	5831690	A
S9923864	WANNON REGION WATER AUTHORITY	Dunkeld	SX/2001/0182	1	SEW	GL	287.048	287.048	150mm Gravity Sewer Main U/I Xing Of The Rly, West Side Of Ritchie St	underline crossing	54	618652	5831579	A
S9924588	TELSTRA	Dunkeld	91/676	1	OFC	GL	287.237	287.237	O/c Along Rese Near Woolsthorpe Rd & U/I Xing Templeton & Fairburn Rds (3 Sites)	under & along rly reserve	54	617894	5831867	A

* Note: A Service Entry may appear more than once on this report if multiple line points exist for the Service Entry.

Line Point Report

Parameters

Line No : 009
 From KM : 211.852
 Approved :
 Line Name : Ararat And Hamilton
 To KM : 318.355
 Service Status :
 AMG Fields Populated : Both

Customer Number	Customer Name	Location	File No	Seq No	Serv Type	Lic Type	From KM	To KM	Description	Comment	AMG Ref			Status
											Zone	East	North	
S9924588	TELSTRA	Dunkeld	55/354	1	CC	GL	287.248	287.248	Comms Cable U/I Xing Rly At 178m 39c	underline crossing	54	618453	5831606	A
S9923966	POWERCOR AUSTRALIA LTD	Dunkeld	61/1132	1	EL	GL	287.265	287.265	22kv Cable O/I Xing Of The Rly, 178m 40c - Templeton Street	overline crossing	54	618434	5831615	A
S9923864	WANNON REGION WATER AUTHORITY	Dunkeld	SX/2001/0183	1	SEW	GL	287.762	287.762	150mm Gravity Sewer U/I Xing Of The Rly, West Of Dunlop St	underline crossing	54	6179412	5831679	A
S9923864	WANNON REGION WATER AUTHORITY	Dunkeld	SX/2001/0187	1	SEW	GL	287.875	287.875	50mm Waste Water Main U/I Xing Of The Rly, East Of Fairburn St	underline crossing	54	617828	5831695	A
		Dunkeld	SX/2001/0186	1	SEW	GL	287.875	287.875	80mm Waste Water Main U/I Xing Of The Rly, East Of Fairburn St.	underline crossing	54	617828	5831695	A
S9924588	TELSTRA	Dunkeld	91/676	1	OFC	GL	287.931	287.931	Ofc Along Rese Near Woolsthorpe Rd & U/I Xing Templeton & Fairburn Rds (3 Sites)	under & along rly reserve	54	617894	5831867	A
S9923864	WANNON REGION WATER AUTHORITY	Dunkeld	SX/2001/0185	1	SEW	GL	288.378	288.378	80mm Waste Water Main U/I Xing Of The Rly, West Side Of Wigans Lane	within land previously wing fenced	54	617336	5831706	A
		Dunkeld	SX/2001/0184	1	SEW	GL	288.378	288.378	125mm Rising Main (sewer) U/I Xing Of The Rly, West Side Of Wigans Lane	within land previously wing fenced	54	617336	5831706	A
S9924588	TELSTRA	Dunkeld	82/303	1	CC	GL	289.561	289.682	Comms Cable Along Rly Res Btn 178m 73c & 196m 61c	along / on rly reserve	54	602156	5827473	A
S9923965	WIGAN RICHARD	Dunkeld	SX2148	1	WP	SL	290.029	290.029	Water Main Underline Crossing Of The Rly	not proceeded with				I
S9924588	TELSTRA	Dunkeld	92/209SX	1	OFC	GL	290.163	290.163	Ofc U/I Xing Of The Rly Near The Dunkeld -cavendish Road	underline crossing	54	615701	5831489	A
S9924588	TELSTRA	Dunkeld	51/409	1	CC	GL	290.254	290.254	Comms Cable U/I Xing Rly At 180m 27c	underline crossing	54	615489	5831305	A
S9924588	TELSTRA	Dunkeld	82/303	1	CC	GL	290.255	290.990	Comms Cable Along Rly Res Btn 178m 73c & 196m 61c	along / on rly reserve	54	602156	5827473	A
S9925299	WRAITH LEIGHTON & WIGAN RICHARD	Dunkeld	SX/2007/0016	1	WP	SL	290.304	290.304	Water main u/i xing of the Rly at west of PenhurstRoad	underline crossing	54	615560	5831456	N
S9923864	WANNON REGION WATER AUTHORITY	Moutajup	SX2134	1	WP	GL	294.830	294.830	150mm Upvc Water Main - West Of Glenelg Hwy	underline crossing	54	611071	5830414	A
S9929000	STATE ELECTRICITY COMMISSION	Moutajup	86/53	1	EL	SL	294.858	294.858	Sub-station Pole On Rly Land	service removed				I
S9923966	POWERCOR AUSTRALIA LTD	Moutajup	60/636	1	EL	GL	294.858	294.858	22kv Cable O/I Xing Rly At 183m 17c 30l	overline crossing	54	611166	5830576	A
S9924588	TELSTRA	Moutajup	55/120	1	CC	GL	295.113	295.113	Comms cable o/l xing Ararat and Hamilton rly @ 183M 30C at Moutajup	overline crossing				I
		Moutajup	61/835	1	CC	GL	295.113	295.113	Comms Cable O/I Xing Rly At 183m 30c	overline crossing				I

Line Point Report

Parameters

Line No : **009** Line Name : **Ararat And Hamilton**
 From KM : **211.852** To KM : **318.355**
 Approved : Service Status :
 AMG Fields Populated : **Both**

Customer Number	Customer Name	Location	File No	Seq No	Serv Type	Lic Type	From KM	To KM	Description	Comment	AMG Ref			Status
											Zone	East	North	
S9919501	DEPT OF NATURAL RESOURCES & ENVIRONMENT	Moutajup	86/693	55	FLO	GL	296.500	297.500	Flora Res Along Rly Reserve	along / on rly reserve				A
		Moutajup	86/693	54	FLO	GL	296.500	297.500	Flora Res Along Rly Reserve	along / on rly reserve				A
S9929000	STATE ELECTRICITY COMMISSION	Moutajup	57/1402	1	EL	GL	296.521	296.521	Lv Cable O/I Xing Rly @ 184m 20c	service removed				I
S9924588	TELSTRA	Moutajup	46/946	1	CC	GL	297.145	297.145	P100 Conduit Underline Crossing Of The Rly, east Of Mc Intyres Crossing	underline crossing	54	608837	5830554	A
S9923966	POWERCOR AUSTRALIA LTD	Moutajup	75/535	1	EL	GL	297.283	297.283	22kv Cable O/I Xing Rly At 184m 57c 86l	overline crossing	54	608826	5830687	A
S9924588	TELSTRA	Moutajup	58/238	1	CC	GL	297.568	297.568	Comms Cable U/I Xing Rly At 184m 72c 48l	underline crossing	54	608374	5830429	A
S9924588	TELSTRA	Moutajup	67/1821	1	CC	GL	299.690	299.690	Commc Cable U/I Xing Rly At 186m 16c 11l & 189m 25c (2 Sites) Shultz Rd	underline crossing	54	606534	5829387	A
S9924588	TELSTRA	Strathkellar	82/844	1	CC	GL	304.659	304.659	100mm Pvc Comms Conduit U/I Xing Rly At 189m 25c	underline crossing	54	602157	5827473	A
S9924588	TELSTRA	Strathkellar	82/303	1	CC	GL	304.660	304.660	Comms Cable Along Rly Res Btn 178m 73c & 196m 61c	along / on rly reserve	54	602156	5827473	A
S9924588	TELSTRA	Strathkellar	67/1821	1	CC	GL	304.661	304.661	Commc Cable U/I Xing Rly At 186m 16c 11l & 189m 25c (2 Sites) Shultz Rd	underline crossing	54	606534	5829387	A
S9923966	POWERCOR AUSTRALIA LTD	Strathkellar	55/723	1	EL	GL	304.678	304.678	Hv Cable O/I Xing Rly At 189m 25c	overline crossing	54	602136	5827469	A
S9924588	TELSTRA	Strathkellar	57/1141	1	CC	GL	305.534	305.534	Comms cable o/l xing Ararat and Hamilton rly @ 189M 68C at Strathkellar	overline crossing				I
S9923966	POWERCOR AUSTRALIA LTD	Strathkellar	55/956	1	EL	GL	307.666	307.666	Hv Cable O/I Xing Rly At 191m 14c	overline crossing	54	599255	5826697	A
S9924588	TELSTRA	Strathkellar	82/303	1	CC	GL	308.712	308.853	Comms Cable Along Rly Res Btn 178m 73c & 196m 61c	along / on rly reserve	54	602156	5827473	A
S9924588	TELSTRA	Strathkellar	76/413	1	CC	GL	308.729	308.729	Comms Cable U/I Xings Rly At 191m 68c & 191m 79c Station Ground (2 Sites)	underline crossing	54	598236	5826427	A
		Strathkellar	76/413	1	CC	GL	308.729	308.974	Comms Cable U/I Xings Rly At 191m 68c & 191m 79c Station Ground (2 Sites)	underline crossing	54	598236	5826427	A
S9924588	TELSTRA	Strathkellar	40/389	1	CC	GL	308.730	308.730	Comms Conduit U/I Xing Rly, Station Grd. 191m 66c 34l	underline crossing	54	598236	5826427	A
S9924588	TELSTRA	Strathkellar	82/303	1	CC	GL	308.954	310.413	Comms Cable Along Rly Res Btn 178m 73c & 196m 61c	along / on rly reserve	54	602156	5827473	A
S9924588	TELSTRA	Strathkellar	50/1315	1	CC	GL	308.974	308.974	Comms cable o/l xing Ararat and Hamilton rly @ 191M 78C at Strathkellar	overline crossing				I

Parameters

Line No : **009** Line Name : **Ararat And Hamilton**
 From KM : **211.852** To KM : **318.355**
 Approved : Service Status :
 AMG Fields Populated : **Both**

Customer Number	Customer Name	Location	File No	Seq No	Serv Type	Lic Type	From KM	To KM	Description	Comment	AMG Ref			Status
											Zone	East	North	
S9923966	POWERCOR AUSTRALIA LTD	Strathkellar	54/1037	1	EL	GL	310.359	310.359	Hv Cable O/I Xing Rly At 192m 67c	overline crossing	54	596711	5825953	A
S9924588	TELSTRA	Strathkellar	49/969	1	CC	GL	310.406	310.406	Comms Cable U/I Xing Rly @ 192m 69c at Strathkellar Rd	underline crossing	54	596537	5825776	A
S9923966	POWERCOR AUSTRALIA LTD	Strathkellar	72/829	1	EL	GL	312.593	312.593	12.7kv Cable O/I Xing Rly @ 194m 18c 92l	overline crossing	54	594656	5824989	A
S9924588	TELSTRA	Strathkellar	65/529	1	CC	GL	312.729	312.729	Comms Cable U/I Xing Rly @ 194m 26c at Doling Rd	underline crossing	54	594413	5824771	A
S9924588	TELSTRA	Strathkellar	79/495	1	CC	GL	312.758	312.758	Comms Cable U/I Xing Rly At 194m 27c	underline crossing	54	594504	5824917	A
S9923966	POWERCOR AUSTRALIA LTD	Hamilton	53/55	1	EL	GL	315.255	315.255	22kv Cables O/I Xing Rly At 195m 75c & 199m 13c	service removed				I
S9923966	POWERCOR AUSTRALIA LTD	Hamilton	40/1006	1	EL	GL	315.981	315.981	Hv Cable O/I Xing Rly At 196m 27c 30l	overline crossing	54	591656	5823454	A
S9923220	SOUTHERN GRAMPIANS SHIRE COUNCIL	Hamilton	76/1244	1	DRA	GL	315.986	316.027	Drainage At 2 Points Btn 196m 27c & 196m 29c And 196m 46c & 196m 54c	along /on north side of rly reserve	54	591247	5822942	A
S9923864	WANNON REGION WATER AUTHORITY	Hamilton	75/246	1	WP	GL	315.995	315.995	100mm Water Pipe U/I Xing Of The Rly, Mill Road	underline crossing	54	591525	5823277	A
S9924588	TELSTRA	Hamilton	82/303	1	CC	GL	316.015	316.397	Comms Cable Along Rly Res Btn 178m 73c & 196m 61c	along / on rly reserve	54	602156	5827473	A
S9923966	POWERCOR AUSTRALIA LTD	Hamilton	78/362	1	SEW	GL	316.156	316.156	415 Volts Elec Cable U/I Xing Rly , Near Mill Road Crossing	underline crossing	54	591550	5823318	A
S9923220	SOUTHERN GRAMPIANS SHIRE COUNCIL	Hamilton	SX1395	1	SEW	GL	316.156	316.156	100mm Rising Sewer Main U/I Xing Of Rly Near Mill Road Crossing	underline crossing	54	591550	5823318	A
S9924588	TELSTRA	Hamilton	82/303	1	CC	GL	316.176	316.176	Comms Cable Along Rly Res Btn 178m 73c & 196m 61c	along / on rly reserve	54	602156	5827473	A
S9923220	SOUTHERN GRAMPIANS SHIRE COUNCIL	Hamilton	76/1244	1	DRA	GL	316.356	316.518	Drainage At 2 Points Btn 196m 27c & 196m 29c And 196m 46c & 196m 54c	along /on north side of rly reserve	54	591247	5822942	A
S9924588	TELSTRA	Hamilton	82/843	1	CC	GL	316.397	316.397	2x100mm Comms Conduit U/I Xing Of Rly At 196m 48l	underline crossing	54	591399	5823129	A
S9923864	WANNON REGION WATER AUTHORITY	Hamilton	81/215	1	WP	GL	316.437	316.437	450mm Water Main U/I Xing Of The Rly, Hensley Park Road.	underline crossing	54	591251	5822938	A
S9923966	POWERCOR AUSTRALIA LTD	Hamilton	79/956	1	GG	GL	316.528	316.528	Ground Guy @ 196m 55c - Mill Street	within VRT property	54	591308	5823035	A
S9923966	POWERCOR AUSTRALIA LTD	Hamilton	78/431	1	EL	GL	316.801	316.801	Lv Cable O/I Xing Rly At 196m 68c 50l	overline crossing	54	591147	5822815	A
S9923513	SPI GAS PTY LTD	Hamilton	79/615	1	GAS	GL	316.860	316.860	100mm Hp Gas main u/l xing Rly @ Tyers Road - 196M 69C	underline crossing	54	591112	5822767	A
S9924588	TELSTRA	Hamilton	70/1634	1	CC	GL	316.911	316.911	Comms Cable U/I Xing Of The Rly Opposite Riley/rountree Streets	underline crossing	54	590960	5822565	A

Land Information System (LIS) Services

Parameters

Line No : 009 Line Name : Ararat And Hamilton
 From KM : 211.852 To KM : 318.355
 Approved : Service Status :
 AMG Fields Populated : Both

Customer Number	Customer Name	Location	File No	Seq No	Serv Type	Lic Type	From KM	To KM	Description	Comment	AMG Ref			Status
											Zone	East	North	
S9923966	POWERCOR AUSTRALIA LTD	Hamilton	81/1162	1	GG	GL	316.940	316.940	Ground Guy @ 196m74c Ol App Nr Riley St	within VRT property	54	591071	5822699	A
S9923864	WANNON REGION WATER AUTHORITY	Hamilton	65/2065	1	WP	GL	317.321	317.321	305mm Water Main U/I Xing Of The Rly, Near French St	underline crossing	54	590731	5822235	A
S9923220	SOUTHERN GRAMPIANS SHIRE COUNCIL	Hamilton	98975	1	DRA	GL	317.470	317.470	Concrete Drain Through An Existing Culvert At North Of Glenelg Hwy, 197m 21c 36l	underline crossing	54	590665	5822101	A
S9923513	SPI GAS PTY LTD	Hamilton	73/976	1	GAS	GL	317.483	317.483	50mm Hp Gas main u/l xing Rly, Flinder Street @ 197M 22C	underline crossing	54	590777	5822253	A
S9923966	POWERCOR AUSTRALIA LTD	Hamilton	81/1316	1	EL	GL	317.506	317.506	22kv Cable O/I Xing Rly At South Side Of Hughes Street	overline crossing	54	590768	5822231	A
S9923864	WANNON REGION WATER AUTHORITY	Hamilton	37/53	1	SEW	GL	317.564	317.564	Sewer No 52 U/I Xing Of The Rly, Glenelg Highway.	underline crossing	54	590631	5822016	A
		Hamilton	90/1408	1	SEW	GL	317.564	317.564	Sewer No 4 U/line @ 197m 26c	underline crossing	54	590632	5822017	A
S9929000	STATE ELECTRICITY COMMISSION	Hamilton	57/1095	1	EL	GL	317.705	317.705	Lv Cable O/I Xing Rly @ Cox St. 197m 33c	service removed				I
S9923513	SPI GAS PTY LTD	Hamilton	79/1443	1	GAS	GL	317.736	317.736	100mm Hp Gas main u/l xing Rly, Station Street @ 197M 33C	underline crossing	54	590693	5822015	A
S9924588	TELSTRA	Hamilton	53/209	1	CC	GL	317.815	317.815	Comms Cable On Rly Land	along / on rly reserve	54	590629	5821768	A
S9923220	SOUTHERN GRAMPIANS SHIRE COUNCIL	Hamilton	12968	1	DRA	GL	317.824	317.824	Drainage U/I Xing Of The Rly Within The Station Ground	underline crossing	54	590544	5821772	A
S9924588	TELSTRA	Hamilton	71/1404	1	CC	GL	317.926	317.926	Comms cable u/l xing Ararat and Hamilton rly @ 197M 44C - CANCELLED	not proceeded with				I
S9919501	DEPT OF NATURAL RESOURCES & ENVIRONMENT	Hamilton	86/693	66	FLO	GL	318.300	318.355	Flora Res Along Rly Reserve	along / on rly reserve				A
		Hamilton	86/693	67	FLO	GL	318.300	318.355	Flora Res Along Rly Reserve	along / on rly reserve				A
S9923966	POWERCOR AUSTRALIA LTD	Hamilton	80/1172	1	GG	GL	318.320	318.320	Ground Guy @ 197m 62c Approx	within VRT property	54	590454	5821499	A
S9923220	SOUTHERN GRAMPIANS SHIRE COUNCIL	Hamilton	59/214	1	PCR	GL	318.355	318.368	Road Btn Cox St. 197m33c & Craig Street 197m52c - Stn Gd Proclaimed Public Hwy	no longer in use				I
S9924588	TELSTRA	Hamilton	88/342	1	CC	GL	318.355	318.368	Comms Cable In Rly Res @ 136m 60c :	land sold				I

Land Information System (LIS) Services

Parameters

Line No : 010
 From KM : 211.229
 Approved :
 Line Name : Ararat And Stawell
 To KM : 241.578
 Service Status :
 AMG Fields Populated : Both

Customer Number	Customer Name	Location	File No	Seq No	Serv Type	Lic Type	From KM	To KM	Description	Comment	AMG Ref			Status
											Zone	East	North	
S9926326	ARARAT RURAL CITY	Ararat	45249	1	MIS	GL	211.230	211.275	Pathway Along North Side Of Rly, West Of Vincent St/pyrenees Hwy	not on VRT land				I
S9923778	GRAMPIANS WIMMERA MALLEE WATER URBAN	Ararat	SX2678	1	SEW	GL	211.260	211.260	50mm Waste Water Main Attached @ Western Side Of The Vincent St Bridge Over Rly	overline crossing	54	671125	5871962	I
S9923778	GRAMPIANS WIMMERA MALLEE WATER URBAN	Ararat	58/1347	1	WP	GL	211.508	211.508	150mm Water Main West Of Vincent Street	underline crossing	54	670869	5872014	A
S9923778	GRAMPIANS WIMMERA MALLEE WATER URBAN	Ararat	58/1348	1	SEW	GL	211.518	211.518	150mm Sewer - West Of Vincent Street	underline crossing	54	670859	5872017	A
S9924588	TELSTRA	Ararat	60/144	1	CC	GL	211.541	211.541	Comms Cable U/I Xing Rly @ 131m 35c 63l	underline crossing	54	670839	5872029	A
S9926326	ARARAT RURAL CITY	Ararat	58/1323	1	DRA	GL	211.670	211.670	450mm Drain Connecting Into Rly Culvert @ West Of Vincent St	underline crossing	54	670751	5872091	A
S9926326	ARARAT RURAL CITY	Ararat	94/3SX	1	DRA	GL	211.820	211.820	450mm & 1200mm Rcp Drains Connected To Existing Culv't Sth Of Wilmot/lowe St	underline crossing	54	670652	5872208	A
S9923513	SPI GAS PTY LTD	Ararat	SX2210	1	GAS	GL	212.011	212.011	150mm Lp Gas Main Nth Side Of Wilmot St Refer File Sx1833	service abandoned	65	670582	5872410	I
S9924588	TELSTRA	Ararat	82/1488	1	CC	GL	212.028	212.028	Comms Cable Attached To Bridge Over Rly At Wilmot Street - 131m 58c 61l	overline crossing	54	670581	5872403	A
S9923513	SPI GAS PTY LTD	Ararat	SX1833	1	GAS	GL	212.029	212.029	100mm Hp Gas Main Within Footpath North Side Of Lowe/howitt Street Bridge	attached to rail bridge	54	670584	5872406	A
S9923778	GRAMPIANS WIMMERA MALLEE WATER URBAN	Ararat	45/665	1	WP	GL	212.032	212.032	150mm Water Main - Attached To North Side Of Wilmot/lowe St Bridge	attached to road bridge over rly	54	670610	5872420	A
S9923778	GRAMPIANS WIMMERA MALLEE WATER URBAN	Ararat	92/317SX	1	SEW	GL	212.252	212.252	150mm Ac Sewer Opp Mcneill Street	underline crossing	54	670483	5872628	A
S9923966	POWERCOR AUSTRALIA LTD	Ararat	75/885	1	EL	GL	212.301	212.301	22kv Cable O/I Xing Of The Rly At North Side Of Mcneill Street - 131m 73c 40l	overline crossing	54	670467	5872670	A
S9926326	ARARAT RURAL CITY	Ararat	94/168SX	1	DRA	GL	212.442	212.552	Piped/open Drain Along East Side Of Rly Nth Of Cemetry Creek	along / on east side of rly reserve	54	670340	5872912	A
S9924588	TELSTRA	Ararat	64/365	1	CC	GL	212.514	212.514	Ccomms Cable Under And Along Rly Between 132m 8c & 149m 3c (9 Sites)	under & along rly reserve	54	5881599	666999	A
		Ararat	64/365	1	CC	GL	212.514	215.776	Ccomms Cable Under And Along Rly Between 132m 8c & 149m 3c (9 Sites)	under & along rly reserve	54	5881599	666999	A
S9923778	GRAMPIANS WIMMERA MALLEE WATER URBAN	Ararat	69/1826	1	WP	GL	212.534	212.534	100mm Ac Water Main U/I Xing Of The Rly At North Side Of Mclean Road	underline crossing	54	670387	5872905	A

* Note: A Service Entry may appear more than once on this report if multiple line points exist for the Service Entry.

Parameters

Line No : 010 Line Name : Ararat And Stawell
 From KM : 211.229 To KM : 241.578
 Approved : Service Status :
 AMG Fields Populated : Both

Customer Number	Customer Name	Location	File No	Seq No	Serv Type	Lic Type	From KM	To KM	Description	Comment	AMG Ref			Status
											Zone	East	North	
S9923922	OPTUS NETWORKS PTY LIMITED	Ararat	93/28SX	1	OFC	GL	212.550	212.550	Ofc Cable - Nott Road	under & along rly reserve	54	670371	5872917	A
		Ararat	93/100SX	1	OFC	GL	212.550	213.430	Ofc Cable - Near Nott Road	along / on rly reserve	54	670433	5873620	A
S9923778	GRAMPIANS WIMMERA MALLEE WATER URBAN	Ararat	71/773	1	SEW	GL	212.554	212.554	225mm Sewer Pipe U/I Xing Of The Rly At South Of Walker Road	underline crossing	54	670383	5872925	A
S9923966	POWERCOR AUSTRALIA LTD	Ararat	69/1002	1	EL	GL	212.704	212.704	22kv Cable O/I Xing Rly At Walker Street - 132m 13c 50l	overline crossing				A
S9924588	TELSTRA	Ararat	84/900	1	CC	GL	212.715	212.715	Comms Cable U/I Xing Rly @ 132m 14c	underline crossing	54	670361	5873080	A
S9924588	TELSTRA	Ararat	SX/2000/0206	1	OFC	GL	212.721	213.748	Ofc Running Along George Rd	along & under rly reserve	54	670499	5874080	A
S9923966	POWERCOR AUSTRALIA LTD	Ararat	57/437	1	EL	GL	213.117	213.117	Hv Cable O/I Xing Rly At South Side Of Nott Road - 132m 34c	overline crossing	54	670398	5873474	A
S9924588	TELSTRA	Ararat	76/615	1	CC	GL	213.238	213.238	Comms Cable U/I Xing Rly At 132m 40c To Serve Micintosh Auto Sservice Lease	underline crossing				A
S9924588	TELSTRA	Ararat	SX/2000/0206	1	OFC	GL	213.748	213.748	Ofc Running Along George Rd	along & under rly reserve	54	670499	5874080	A
		Ararat	SX/2000/0206	1	OFC	GL	213.748	213.844	Ofc Running Along George Rd	along & under rly reserve	54	670499	5874080	A
S9924588	TELSTRA	Ararat	39/240	1	CC	GL	213.928	213.928	Comms Cable U/I Xing Rly At 132m 74c 32l	underline crossing	54	670524	5874289	A
S9919068	TELSTRA CORPORATION	Ararat	SX1623	1	CC	GL	214.320	214.610	Comms Cable Along Along The East Side Of Rly Res North Of Common Road	along / on east side of rly reserve				A
S9923966	POWERCOR AUSTRALIA LTD	Ararat	84/983	1	EL	GL	214.441	214.441	22kv Cable O/I Xing Rly At 133m 11c 34l	overline crossing	54	670445	5874785	A
S9919501	DEPT OF NATURAL RESOURCES & ENVIRONMENT	Ararat	86/693	81	FLO	GL	215.000	216.000	Flora Res Along Rly Reserve	along / on rly reserve				A
S9924588	TELSTRA	Armstrong	SX/2000/0205	1	OFC	GL	217.753	217.962	Ofc Along Railway Reserve	along / on rly reserve	54	668955	5877859	A
		Armstrong	64/365	1	CC	GL	217.753	220.090	Ccomms Cable Under And Along Rly Between 132m 8c & 149m 3c (9 Sites)	under & along rly reserve	54	5881599	666999	A
S9923922	OPTUS NETWORKS PTY LIMITED	Armstrong	93/36SX	1	OFC	GL	217.788	217.982	Ofc Cable	not proceeded with				I
S9919501	DEPT OF NATURAL RESOURCES & ENVIRONMENT	Armstrong	86/693	82	FLO	GL	218.000	218.400	Flora Res Along Rly Reserve	along / on rly reserve				A
S9924588	TELSTRA	Armstrong	90/16	1	CC	GL	219.412	219.412	50mm Comms Gi Cable U/I Xing Of The Rly	underline crossing				A
S9923966	POWERCOR AUSTRALIA LTD	Armstrong	68/1113	1	EL	GL	219.895	219.895	22kv Cable O/I Xing Rly At 136m 50c 90l (within The Station Ground)	overline crossing	54	667864	5879470	A

Parameters	Line No : 010	Line Name : Ararat And Stawell
	From KM : 211.229	To KM : 241.578
	Approved :	Service Status :
	AMG Fields Populated : Both	

Customer Number	Customer Name	Location	File No	Seq No	Serv Type	Lic Type	From KM	To KM	Description	Comment	AMG Ref			Status
											Zone	East	North	
S9923966	POWERCOR AUSTRALIA LTD	Armstrong	52/145	1	EL	GL	219.978	219.978	Lv Cable O/I Xing Of The Rly @ North Of Station Ground - 136m 55c 18l	overline crossing	54	667840	5879557	A
S9924588	TELSTRA	Armstrong	77/203	1	CC	GL	219.990	219.990	Comms Cable U/I Xing Rly, 136m 55c 211 - Military Bypass Road	underline crossing	54	667837	5879567	A
S9919501	DEPT OF NATURAL RESOURCES & ENVIRONMENT	Armstrong	86/693	84	FLO	GL	221.000	221.800	Flora Res Along Rly Reserve	along / on rly reserve				A
		Armstrong	86/693	83	FLO	GL	221.000	221.800	Flora Res Along Rly Reserve	along / on rly reserve				A
S9923966	POWERCOR AUSTRALIA LTD	Armstrong	57/441	1	EL	GL	221.546	221.546	Hv Cable O/I Xing Of The Rly At East Of Western Highway - 137m 53c	overline crossing	54	667348	5881040	A
S9924588	TELSTRA	Armstrong	64/365	1	CC	GL	221.595	221.965	Ccomms Cable Under And Along Rly Between 132m 8c & 149m 3c (9 Sites)	under & along rly reserve	54	5881599	666999	A
S9924588	TELSTRA	Armstrong	88/245	1	CC	GL	222.040	222.211	2 X 100mm Pvc Comms Conduiy U/I Xing Rly	underline crossing				A
S9923966	POWERCOR AUSTRALIA LTD	Armstrong	48/14	1	EL	GL	222.041	222.041	22kv Hv Cable O/I Xing Rly, Western Hwy	overline crossing	54	667140	5881464	A
S9924588	TELSTRA	Armstrong	SX/2000/0204	1	OFC	GL	222.122	222.299	Ofc Along Western Highway	along / on rly reserve	54	667045	5881649	A
S9924588	TELSTRA	Armstrong	64/365	1	CC	GL	222.156	222.195	Ccomms Cable Under And Along Rly Between 132m 8c & 149m 3c (9 Sites)	under & along rly reserve	54	5881599	666999	A
S9924588	TELSTRA	Armstrong	64/365	1	CC	GL	222.195	222.195	Ccomms Cable Under And Along Rly Between 132m 8c & 149m 3c (9 Sites)	under & along rly reserve	54	5881599	666999	A
		Armstrong	64/365	1	CC	GL	222.195	222.311	Ccomms Cable Under And Along Rly Between 132m 8c & 149m 3c (9 Sites)	under & along rly reserve	54	5881599	666999	A
S9924588	TELSTRA	Armstrong	64/2046	1	CC	GL	222.571	222.571	50mm Comms Cables U/I Xing Rly, 138m 30c & 139m 30c. (2 Sites)	underline crossing	54	666924	5881990	A
S9924588	TELSTRA	Armstrong	SX/2000/0203	1	OFC	GL	223.088	223.571	Ofc Along Railway Reserve Near Western Highway	along / on rly reserve	54	666731	5882749	A
S9923922	OPTUS NETWORKS PTY LIMITED	Armstrong	93/37SX	1	OFC	GL	223.088	223.583	Ofc Cable	along / on rly reserve	54	666735	5882739	A
S9924588	TELSTRA	Armstrong	65/1364	1	CC	GL	223.377	223.377	Comms Cable U/I Xing @ 138m 64c	underline crossing	54	666707	5882776	A
S9924588	TELSTRA	Great Western	SX/2000/0202	1	OFC	GL	223.705	226.933	Ofc Along Railway Reserve	along / on rly reserve	54	665646	5884254	A
S9924588	TELSTRA	Great Western	64/2046	1	CC	GL	224.349	224.349	50mm Comms Cables U/I Xing Rly, 138m 30c & 139m 30c. (2 Sites)	underline crossing	54	666924	5881990	A
S9925074	GARDEN GULLY GRAMPIANS WINE & FOOD P/L	Great Western	SX2666	1	IRR	SL	225.460	225.460	75mm Pvc Irrigation Pipe Under Rail East Side Of St.ethels Road	underline crossing	54	665487	5884413	A
S9923966	POWERCOR AUSTRALIA LTD	Great Western	84/965	1	EL	GL	225.481	225.481	Hv Cable O/I Xing Rly At 140m 08c 62l	overline crossing	54	665471	5884429	A

Parameters

 Line No : 010
 From KM : 211.229
 Approved :
 Line Name : Ararat And Stawell
 To KM : 241.578
 Service Status :
 AMG Fields Populated : Both

Customer Number	Customer Name	Location	File No	Seq No	Serv Type	Lic Type	From KM	To KM	Description	Comment	AMG Ref			Status
											Zone	East	North	
S9924588	TELSTRA	Great Western	64/365	1	CC	GL	226.887	226.887	Ccomms Cable Under And Along Rly Between 132m 8c & 149m 3c (9 Sites)	under & along rly reserve	54	5881599	666999	A
S9931074	SEPPELT AND SONS PTY LTD	Great Western	47/1062	1	D&C	SL	227.239	227.239	Drain & Culvert U/I Xing Of The Rly, East Of Paxton Street - 141m16c	underline crossing	54	664487	5885955	A
S9931074	SEPPELT AND SONS PTY LTD	Great Western	40/77	1	D&C	SL	227.252	227.252	600mm Culvert & Drain Along And U/I Xing Of The Rly	along & under rly reserve	54	664663	5885974	A
S9931074	SEPPELT AND SONS PTY LTD	Great Western	40/77	1	D&C	SL	227.280	227.280	600mm Culvert & Drain Along And U/I Xing Of The Rly	along & under rly reserve	54	664663	5885974	A
		Great Western	40/77	1	D&C	SL	227.280	227.326	600mm Culvert & Drain Along And U/I Xing Of The Rly	along & under rly reserve	54	664663	5885974	A
S9924588	TELSTRA	Great Western	94/101SX	1	CC	GL	227.335	227.500	50mm Conduit - East Of Paxton Street	along / on east side of rly reserve				A
S9923922	OPTUS NETWORKS PTY LIMITED	Great Western	93/38SX	1	OFC	GL	227.490	227.490	OFC O/L Xing Rly attached to west side of Great Western-Moyston Road Bridge	attached to road bridge over rly	54	664604	5886262	A
S9923778	GRAMPIANS WIMMERA MALLEE WATER URBAN	Great Western	57/1227	1	WP	GL	227.495	227.495	100mm Ac Water Main West Of Paxton St Victrack Road Over Rail Bridge	underline crossing	54	664480	5886103	A
S9923966	POWERCOR AUSTRALIA LTD	Great Western	48/10	1	EL	GL	227.508	227.508	22kv Hv Power Cable O/L Xing Rly West Of Paxton Street	overline crossing	54	664589	5886274	A
S9923778	GRAMPIANS WIMMERA MALLEE WATER URBAN	Great Western	SX/2003/0263	1	WP	GL	227.700	227.700	200mm Ac Water Main Aligned East Side Cubitt St	underline crossing	54	664312	5886219	A
S9924588	TELSTRA	Great Western	64/365	1	CC	GL	227.702	227.702	Ccomms Cable Under And Along Rly Between 132m 8c & 149m 3c (9 Sites)	under & along rly reserve	54	5881599	666999	A
S9924588	TELSTRA	Great Western	SX/2000/0201	1	OFC	GL	227.775	228.243	O/c Along Railway Reserve	along / on rly reserve	54	664125	5886365	A
S9924588	TELSTRA	Great Western	57/730	1	CC	GL	227.903	227.903	Comms cable o/l xing Ararat and Stawell rly @ 141M 49C at Great Western	overline crossing				I
S9923778	GRAMPIANS WIMMERA MALLEE WATER URBAN	Great Western	SX/2003/0264	1	WP	GL	227.932	227.932	75mm Ac Water Main East Side Rennie St	within land previously wing fenced	54	664119	5886350	A
S9923966	POWERCOR AUSTRALIA LTD	Great Western	51/1008	1	EL	GL	228.190	228.190	Hv & Lv Cables O/L Xing Rly West Side Of Locke Road (within The Station Ground)	overline crossing	54	663905	5886495	A
S9924588	TELSTRA	Great Western	SX/2000/0200	1	OFC	GL	228.286	231.093	O/c Along Railway Reserve	along / on rly reserve	54	662787	5887509	A
S9930285	SILVER STAR POULTRY PTY LTD	Great Western	84/1287	1	SEW	SL	228.648	228.648	75mm West Water Pipeline U/I Xing Rly @ 142m 06c	not proceeded with				I
S9924588	TELSTRA	Great Western	68/861	1	CC	GL	230.315	230.315	100mm Upvc Conduit - West Of Hyde Park St Georges Road	underline crossing				A

Parameters	Line No : 010	Line Name : Ararat And Stawell
	From KM : 211.229	To KM : 241.578
	Approved :	Service Status :
	AMG Fields Populated : Both	

Customer Number	Customer Name	Location	File No	Seq No	Serv Type	Lic Type	From KM	To KM	Description	Comment	AMG Ref			Status
											Zone	East	North	
S9924588	TELSTRA	Great Western	64/365	1	CC	GL	230.600	233.873	Ccomms Cable Under And Along Rly Between 132m 8c & 149m 3c (9 Sites)	under & along rly reserve	54	5881599	666999	A
S9923966	POWERCOR AUSTRALIA LTD	Great Western	65/757	1	EL	GL	230.619	230.619	12.7kv Cable O/I Xing Rly @ 143m 24c	overline crossing	54	662179	5888119	A
S9924588	TELSTRA	Great Western	67/1868	1	CC	GL	231.867	231.867	Comms Cable U/I Xing Rly @ 144m 05c at Range Rd	underline crossing	54	661126	5888827	A
S9924588	TELSTRA	Great Western	50/55	1	CC	GL	233.737	233.737	Comms cable o/l xing Ararat & Stawell rly @ 145M 19C at Great Western	overline crossing				I
S9924588	TELSTRA	Stawell	SX/2000/0199	1	OFC	GL	234.660	235.065	O/c Along Railway Reserve, Crossing The Western Highway	along / on rly reserve	54	660195	5891478	A
S9924588	TELSTRA	Stawell	84/195	1	CC	GL	234.763	234.763	Comms Cable U/I Xing Rly @ 145m 70c	underline crossing	54	660192	5891410	A
S9923966	POWERCOR AUSTRALIA LTD	Stawell	57/438	1	EL	GL	234.944	234.944	Hv Cable O/I Xing Rly At 145m 79c	overline crossing	54	660165	5891589	A
S9931074	SEPPELT AND SONS PTY LTD	Stawell	91/82	1	IRR	SL	235.095	235.095	80mm Irrigation Pipeline U/I Xing Rly @ 146m 06c 50l	not proceeded with				I
S9924588	TELSTRA	Stawell	63/339	1	CC	GL	236.167	236.167	Comms cable o/l xing Ararat and Stawell rly @ 151M 03C at Stawell	overline crossing				I
S9924588	TELSTRA	Stawell	SX/2000/0198	1	OFC	GL	236.978	240.165	O/c Along Railway Reserve	along / on rly reserve	54	659165	5895362	A
S9923922	OPTUS NETWORKS PTY LIMITED	Stawell	93/39SX	1	OFC	GL	237.131	239.035	O/c Cable Along The Rly Reserve	along / on rly reserve	54	659485	5894638	A
S9923966	POWERCOR AUSTRALIA LTD	Stawell	74/103	1	EL	GL	238.828	238.828	22kv Cable O/I Xing Rly At East Side Of London Road - 148m 32c	overline crossing	54	659177	5895303	A
S9923746	NORTHERN GRAMPIANS SHIRE COUNCIL	Stawell	74/236	1	D&C	GL	238.887	238.887	Culvert & Drain @ Btn 148m 35c & 148m 49c	along & under rly reserve				A
		Stawell	74/236	1	D&C	GL	238.887	239.168	Culvert & Drain @ Btn 148m 35c & 148m 49c	along & under rly reserve				A
S9923778	GRAMPIANS WIMMERA MALLEE WATER URBAN	Stawell	77/282	1	WP	GL	238.895	238.895	150mm Water Pipe U/I Xing Of The Rly At West Side Of London Road.	underline crossing	54	659146	5895364	A
S9924588	TELSTRA	Stawell	64/365	1	CC	GL	238.922	238.922	Ccomms Cable Under And Along Rly Between 132m 8c & 149m 3c (9 Sites)	under & along rly reserve	54	5881599	666999	A
S9924588	TELSTRA	Stawell	75/1026	1	CC	GL	239.088	239.088	Comms Cable U/I Xing Rly, West Of Ararat- Stawell Road	underline crossing	54	659076	5895520	A
S9924588	TELSTRA	Stawell	64/365	1	CC	GL	239.648	240.169	Ccomms Cable Under And Along Rly Between 132m 8c & 149m 3c (9 Sites)	under & along rly reserve	54	5881599	666999	A
S9923966	POWERCOR AUSTRALIA LTD	Stawell	64/776	1	EL	GL	239.836	239.836	Lv Cable On Bridge Over Rly, Hill Street 149m 02c	attached to road bridge over rly	54	658698	5896184	A

* Note: A Service Entry may appear more than once on this report if multiple line points exist for the Service Entry.

Parameters

Line No : 010 Line Name : Ararat And Stawell
 From KM : 211.229 To KM : 241.578
 Approved : Service Status :
 AMG Fields Populated : Both

Customer Number	Customer Name	Location	File No	Seq No	Serv Type	Lic Type	From KM	To KM	Description	Comment	AMG Ref			Status
											Zone	East	North	
S9924588	TELSTRA	Stawell	83/160	1	CC	GL	239.858	239.858	Cable Under Rly @ 149m 01c	underline crossing	54	658689	5896212	A
S9923966	POWERCOR AUSTRALIA LTD	Stawell	83/12	1	EL	GL	240.287	240.287	Hv Cable O/I Xing Of Rly At Holt Street 149m 24c 60l	overline crossing	54	658320	5896413	A
S9923746	NORTHERN GRAMPIANS SHIRE COUNCIL	Stawell	46/854	1	D&C	GL	240.309	240.779	Drains & Culverts Btn Coloquhoun & Griffiths Street	under & along rly reserve	54	657899	5896668	A
S9919725	GAS & FUEL	Stawell	46/403	1	GAS	GL	240.496	240.496	150mm Lp Gas Main On Footbridge,grant St 149m 35c	cancelled as advised by Westar				I
S9923778	GRAMPIANS WIMMERA MALLEE WATER URBAN	Stawell	54/735	1	WP	GL	240.500	240.500	150mm Water Pipe U/I Xing Of The Rly At East Side Of Grant Street	attached to footbridge over rly	54	658137	5896522	A
S9923513	SPI GAS PTY LTD	Stawell	SX2252	1	GAS	GL	240.516	240.516	80mm Lp Gas Main U/I Xing Rly, Grant St.	underline crossing				A
S9923746	NORTHERN GRAMPIANS SHIRE COUNCIL	Stawell	46/854	1	D&C	GL	240.779	240.779	Drains & Culverts Btn Coloquhoun & Griffiths Street	under & along rly reserve	54	657899	5896668	A
		Stawell	46/854	1	D&C	GL	240.779	241.345	Drains & Culverts Btn Coloquhoun & Griffiths Street	under & along rly reserve	54	657899	5896668	A
S9923966	POWERCOR AUSTRALIA LTD	Stawell	92/225SX	1	EL	GL	240.798	240.798	Cable O/I Xing Rly, Sloane St. - 149m50c	overline crossing				A
S9923513	SPI GAS PTY LTD	Stawell	81/1602	1	GAS	GL	240.800	240.800	150mm Lp Gas Main - Sloane Street @ 149m 50c	underline crossing	54	657881	5896680	A
S9923513	SPI GAS PTY LTD	Stawell	77/1071	1	GAS	GL	240.813	240.813	100mm Hp Gas Main U/I Xing Of The Rly At West Side Of Sloane Street.	in road reserve	54	657871	5896686	A
S9923966	POWERCOR AUSTRALIA LTD	Stawell	60/1206	1	EL	GL	240.815	240.928	Lv Cable Along Rly Res To Serve Lot 8, Btn 149m 51c 02l & 149m 56c 78l	over & along rly reserve	54	657811	5896744	A
S9924588	TELSTRA	Stawell	49/657	1	CC	GL	240.838	240.838	Comms Cable U/I Xing Rly @ 149m52c	underline crossing	54	657851	5896698	A
S9924588	TELSTRA	Stawell	55/1448	1	CC	GL	240.905	240.905	Comms Cable U/I Xing Rly @ 149m 55c 33l	underline crossing	54	657793	5896730	A
S9923746	NORTHERN GRAMPIANS SHIRE COUNCIL	Stawell	46/854	1	D&C	GL	241.018	241.018	Drains & Culverts Btn Coloquhoun & Griffiths Street	under & along rly reserve	54	657899	5896668	A
S9923746	NORTHERN GRAMPIANS SHIRE COUNCIL	Stawell	46/854	1	D&C	GL	241.121	241.121	Drains & Culverts Btn Coloquhoun & Griffiths Street	under & along rly reserve	54	657899	5896668	A
S9924588	TELSTRA	Stawell	84/808	1	CC	GL	241.174	241.260	35mm Comms Conduit Along The Rly Reserve Btn 149m 71c & 149m 74c	along / on rly reserve	54	657541	5896918	A
S9931070	WEHL C	Stawell	73/942	1	EL	SL	241.241	241.241	Power Cable Along Rly Reserve Within The Station Ground @ 149m 72c	along / on rly reserve				A
S9923746	NORTHERN GRAMPIANS SHIRE COUNCIL	Stawell	46/854	1	D&C	GL	241.260	241.345	Drains & Culverts Btn Coloquhoun & Griffiths Street	under & along rly reserve	54	657899	5896668	A

Line Point Report

Parameters

Line No : 010 Line Name : Ararat And Stawell
 From KM : 211.229 To KM : 241.578
 Approved : Service Status :
 AMG Fields Populated : Both

Customer Number	Customer Name	Location	File No	Seq No	Serv Type	Lic Type	From KM	To KM	Description	Comment	AMG Ref			Status
											Zone	East	North	
S9923966	POWERCOR AUSTRALIA LTD	Stawell	43/238	1	EL	GL	241.341	241.341	Hv Cable O/I Xing Of The Rly, East Side Of Sloane Street	overline crossing	54	657884	5896678	A
S9923746	NORTHERN GRAMPIANS SHIRE COUNCIL	Stawell	46/854	1	D&C	GL	241.345	241.345	Drains & Culverts Btn Coloquhoun & Griffiths Street	under & along rly reserve	54	657899	5896668	A
S9923778	GRAMPIANS WIMMERA MALLEE WATER URBAN	Stawell	62/710	1	WP	GL	241.353	241.353	380mm Water Main U/I Xing Of The Rly South Of Seaby St	underline crossing	54	657411	5896970	A
S9923778	GRAMPIANS WIMMERA MALLEE WATER URBAN	Stawell	SX/2001/0173	1	WP	GL	241.369	241.369	270mm Cast Iron Water Pipe U/I Xing Of The Rly At Stawell - Avoca Rd.	underline crossing	54	657391	5896981	A
S9924588	TELSTRA	Stawell	50/809	1	CC	GL	241.382	241.382	Comms cable in footpath of Subway at west side of Stawell-Avoca Road	underline crossing	54	657501	5897152	A
S9923746	NORTHERN GRAMPIANS SHIRE COUNCIL	Stawell	46/854	1	D&C	GL	241.382	241.578	Drains & Culverts Btn Coloquhoun & Griffiths Street	under & along rly reserve	54	657899	5896668	A
S9919068	TELSTRA CORPORATION	Stawell	SX1448	1	CC	GL	241.395	241.395	300mm Steel Pipe Conduit U/line Crossing East Of Seaby St/main Rd	underline crossing				A
S9923513	SPI GAS PTY LTD	Stawell	73/1193	1	GAS	GL	241.401	241.401	200mm Lp Gas Main U/I Xing Of The Rly, Seaby Street/main Road - 150m 00c 40l	underline crossing	54	657367	5896995	A
S9923778	GRAMPIANS WIMMERA MALLEE WATER URBAN	Stawell	92635	1	WP	GL	241.402	241.402	150mm Water Main U/I Xing Of The Rly, North Of Seaby St	underline crossing	54	657366	5896996	A
S9923746	NORTHERN GRAMPIANS SHIRE COUNCIL	Stawell	46/854	1	D&C	GL	241.448	241.578	Drains & Culverts Btn Coloquhoun & Griffiths Street	under & along rly reserve	54	657899	5896668	A
S9923778	GRAMPIANS WIMMERA MALLEE WATER URBAN	Stawell	56/1322	1	SEW	GL	241.542	241.578	50mm Sewer Pipe Along The Rly South Side Of Reserve Opp Luke Street	underline crossing	54	657225	5897062	A

Line Point Report

Parameters	Line No : 013	Line Name : Bacchus Marsh Junction And Newport
	From KM : 11.044	To KM : 17.65
	Approved :	Service Status :
	AMG Fields Populated : Both	

Customer Number	Customer Name	Location	File No	Seq No	Serv Type	Lic Type	From KM	To KM	Description	Comment	AMG Ref			Status
											Zone	East	North	
S9919501	DEPT OF NATURAL RESOURCES & ENVIRONMENT	Newport	86/693	440	FLO	GL	11.044	11.466	Flora Res Along Rly Reserve Between, 6m 68c 99l & 7m 10c	along / on rly reserve				A
S9919029	CALTEX AUSTRALIA PETROLEUM (VIC) PTY LTD	Newport	91261	1	OIL	SL	11.125	11.125	200mm Oil Pipe Burleigh St/melbourne Rd	along & under rly reserve	55	313762	5810227	A
S9923224	AGL	Newport	66/72	1	CC	GL	11.308	11.308	6.6kv U/I Xing Rly At Junction Street (agl Plan 73/01)	service abandoned	55	313575	5810093	I
S9924588	TELSTRA	Newport	65/2193	1	CC	GL	11.406	11.406	Comms Conduit U/I Xing Rly, Melbourne Rd - 7m 07c	underline crossing	55	313532	5810172	A
S9923513	SPI GAS PTY LTD	Newport	66/71	1	GAS	GL	11.406	11.406	250mm Mp Gas Main - Melbourne Road @ 7m 07c	cancelled as advised by Westar				I
S9919029	CALTEX AUSTRALIA PETROLEUM (VIC) PTY LTD	Newport	91261	1	OIL	SL	11.411	11.411	200mm Oil Pipe Burleigh St/melbourne Rd	along & under rly reserve	55	313762	5810227	A
S9923228	CITY WEST WATER LTD	Newport	65/1754	1	WP	GL	11.413	11.413	600mm Water Main @ 7m7c	underline crossing	55	313526	5810177	A
S9923224	AGL	Newport	69/22	1	EL	GL	11.418	11.418	22kv O/h "nt3" @ 7m 09c 55l North Of Cnr Melbourne Rd & Blackshaws Rd Plan 76/01	overline crossing	55	313521	5810184	A
S9923513	SPI GAS PTY LTD	Newport	38/874	1	GAS	GL	11.426	11.426	150mm Lp Gas Main U/I Xing Rly At South Side Of Blackshaws Road - 7m 08c	underline crossing	55	313575	5810191	A
S9923224	AGL	Newport	67/442	1	EL	GL	11.433	11.518	Lv Transmission Line - Mrobert Street	land sold	55	313582	5810088	I
S9920366	MELBOURNE WATER CORPORATION	Newport	87/990	1	SEW	SL	11.446	11.446	Removal Of Sewer Main From Rly Land At 554 Melbourne Road	service removed				I
S9923657	HOBSONS BAY CITY COUNCIL	Newport	46/51	1	DRA	GL	11.849	12.050	Drain Along South Side Of Rly Res Btn Sutton Street & Stephenson Street	along / on rly reserve	55	312492	5810662	A
S9930890	SOMERTON PIPELINE JOINT VENTURE	Brooklyn	88/758	3	OIL	SL	11.921	15.445	350mm Oil Pipeline Along The Res & U/I Xing Of The Rly	along & under rly reserve	55	309390	5814750	A
S9923224	AGL	Newport	73/1476	1	EL	GL	12.030	12.178	6.6kv & 22kv Cables Along The Reserve From Sutton St Then O/I Xing At Hick St.	over & along rly reserve	55	312944	5810682	A
S9923224	AGL	Newport	68/1349	1	EL	GL	12.163	12.273	Supervisory U/g Cable "dpblt 309" Btn 7m 45c 65l & 7m 49c 65l Plan 78/01	along & under rly reserve	55	312879	5810738	A
S9923224	AGL	Newport	73/1476	1	EL	GL	12.178	12.178	6.6kv & 22kv Cables Along The Reserve From Sutton St Then O/I Xing At Hick St.	over & along rly reserve	55	312944	5810682	A
S9923657	HOBSONS BAY CITY COUNCIL	Newport	38/1096	1	ACC	GL	12.198	12.198	Foot Crossing Over Rly At Cnr Of Hick & Bermingham Streets - 7m 45c	overline crossing	55	312035	5810688	A

* Note: A Service Entry may appear more than once on this report if multiple line points exist for the Service Entry.

Parameters	Line No : 013	Line Name : Bacchus Marsh Junction And Newport
	From KM : 11.044	To KM : 17.65
	Approved :	Service Status :
	AMG Fields Populated : Both	

Customer Number	Customer Name	Location	File No	Seq No	Serv Type	Lic Type	From KM	To KM	Description	Comment	AMG Ref			Status
											Zone	East	North	
S9923412	GASNET AUSTRALIA (OPERATIONS) PTY LTD	Newport	76/1110	1	GAS	GL	12.202	12.202	750mm Gas Transmission Pipeline Under & Along West Side Btn Hick St & Cawley Rd	under & along rly reserve	55	312934	5810692	A
		Newport	76/1110	1	GAS	GL	12.202	13.956	750mm Gas Transmission Pipeline Under & Along West Side Btn Hick St & Cawley Rd	under & along rly reserve	55	312934	5810692	A
S9920366	MELBOURNE WATER CORPORATION	Newport	38/977	1	SEW	GL	12.226	12.226	230mm Sewer Under Rly @ Hick Street	underline crossing	55	312914	5810708	A
S9923224	AGL	Newport	68/1349	1	EL	GL	12.273	12.273	Supervisory U/g Cable "dpblt 309" Btn 7m 45c 65l & 7m 49c 65l Plan 78/01	along & under rly reserve	55	312879	5810738	A
S9923224	AGL	Newport	93486	1	EL	GL	12.280	12.280	Ht Xing Over Rly Stephenson St 7m 52c	service removed	55	312867	5810748	I
S9923513	SPI GAS PTY LTD	Newport	87/270	1	GAS	GL	12.291	12.291	300mm Trans Gas Main U/I Xing Rly, East Side Of Stephenson Street - Major Asset	underline crossing	55	312869	5810247	A
S9923657	HOBSONS BAY CITY COUNCIL	Newport	74/364	1	DRA	GL	12.313	12.322	1500mm Rcp Drain & Pit Along West Side Of Rly Res Btn Victoria Rd & Church St	along /on west side of rly reserve	55	312839	5810572	A
S9920366	MELBOURNE WATER CORPORATION	Newport	SX/2005/0219	1	DRA	GL	12.317	12.317	Schutts Estate Main Drain 1370mm RC Opp Stephenson St	underline crossing	55	312849	5810764	A
S9923224	AGL	Newport	64/1488	1	EL	GL	12.407	12.407	22kv O/line 8m 24c In Line With Watt St	overline crossing	55	312777	5810825	A
S9923228	CITY WEST WATER LTD	Newport	48/789	1	SEW	GL	12.429	12.429	225mm Sewer @ 7m 56c Opp Watt St	underline crossing	55	312761	5811084	A
S9919725	GAS & FUEL	Newport	38/1089	1	GAS	GL	12.492	12.492	75mm Gas Main U/I Xing Rly At Kernot St. 7m 61c	cancelled as advised by Westar				I
S9923657	HOBSONS BAY CITY COUNCIL	Newport	54/210	1	DRA	GL	12.513	12.513	450mm Rcp Drain U/line East Of Kernot / Brunel St Crossing	underline crossing	55	312698	5810895	A
S9920366	MELBOURNE WATER CORPORATION	Newport	SX/2004/0076	1	SEW	GL	12.648	12.648	2800mm Conc. Brooklyn Trunk Sewer Opp. Vernon St (tunneled)	underline crossing	55	312594	5810984	A
S9923513	SPI GAS PTY LTD	Newport	87/275	1	GAS	GL	12.662	12.662	300mm Steel Transmission Gas Main U/I Xing Of Rly At Vernon St	underline crossing	55	312614	5810966	A
S9923224	AGL	Newport	69/2048	1	EL	GL	12.710	12.710	Supervisory "bltfw328" In 100mm Gi Pipe Aligned East Bd'y Greene St 7m 72c	underline crossing	55	312548	5811018	A
S9923224	AGL	Newport	52/84	1	EL	GL	12.714	12.714	22kv O/h Line "fw5" @ Aligned East Bd'y Greene St Plan 79/01	overline crossing	55	312545	5811028	A
S9923224	AGL	Newport	63/1310	1	EL	GL	12.915	12.915	22kv Cable O/I Xing Of The Railway, At Strong Street.	overline crossing	55	312393	5811159	A

Land Information System (LIS) Services

Parameters

Line No : 013
 From KM : 11.044
 Approved :
 Line Name : Bacchus Marsh Junction And Newport
 To KM : 17.65
 Service Status :
 AMG Fields Populated : Both

Customer Number	Customer Name	Location	File No	Seq No	Serv Type	Lic Type	From KM	To KM	Description	Comment	AMG Ref			Status
											Zone	East	North	
S9930433	A MEAT HOLDINGS LTD.	Newport	24873	1	WP	SL	12.925	12.925	Water Pipe Under Rly @ 8m 02c 50l Land Serviced By Pipe Sold And Subdivided	land sold				I
S9923228	CITY WEST WATER LTD	Newport	65/1223	1	WP	GL	12.926	12.926	600mm Water Main U/I Xing The Of Rly, From Strong Street To Truman Street	underline crossing	55	312385	5811165	A
S9923224	AGL	Newport	60/1078	1	EL	GL	12.935	12.935	Supervisory Cable U/I Xing Of The Rly, Near The Avenue.	underline crossing	55	312378	5811171	A
S9920366	MELBOURNE WATER CORPORATION	Newport	SX/2004/0075	1	SEW	GL	12.955	12.955	2 X 1200mm Spotswood Rising Main Sewers Aligned Centre The Avenue	service abandoned	55	312381	5811169	I
S9929000	STATE ELECTRICITY COMMISSION	Newport	63/1228	1	EL	GL	13.076	13.076	Hv Xing Over Rly @ 8m 10c : Xing Dismantled	service removed				I
S9924738	VICROADS METRO NORTH WEST	Newport	68/247	1	DRA	SL	13.129	13.129	990mm Rcp Drain U/I Xing Of The Rly, Sth Of The West Gate Fwy	underline crossing	55	312226	5811304	A
S9929000	STATE ELECTRICITY COMMISSION	Newport	64/596	1	EL	GL	13.176	13.176	66kv Trans Line Xing Over Rly @ 8m 15c	service removed				I
		Newport	48/184	1	EL	GL	13.176	13.176	66kv Trans Line Over Rly @ 8m 15c	overline crossing				I
S9923228	CITY WEST WATER LTD	Newport	49/1026	1	WP	GL	13.177	13.177	100mm Water Main U/I Xing Rly West Side Of Saltley Street At Watson Street	underline crossing	55	312282	5811164	A
S9923224	AGL	Newport	67/2019	1	EL	GL	13.197	13.197	66kv Cable @ 8m 16c	underline crossing				A
S9929000	STATE ELECTRICITY COMMISSION	Newport	89/368	1	EL	GL	13.217	13.217	Occ Xing Over Rly @ 8m 17c	overline crossing				I
		Newport	89/367	1	OCC	GL	13.217	13.217	Vehicular Xing Over Rly @ 8m 17c : See Pg89/368 For Later Corres	overline crossing				I
		Newport	44/483	1	EL	GL	13.217	13.217	Hv Xing Over Rly @ 8m 17c	service removed				I
S9923928	SPI POWERNET PTY LTD	Newport	67/2087	1	EL	GL	13.257	13.257	220kv & 66kv Trans Line @ 8m 19c, Btn Tower 2 & Tower 3 Newport-brooklyn 220kv	overline crossing	55	312238	5811381	A
S9923224	AGL	Newport	SX/2003/0232	1	EL	GL	13.264	13.264	2 X 66kv O/h Lines On Towers Shared With Spi Powernet Blts-yt5 Agl Plan 81/01	overline crossing	55	312131	5811386	A
S9923224	AGL	Brooklyn	SX/2003/0234	1	EL	GL	13.292	13.292	66kv U/g Cable "blts-fw2" Plan 81/01	underline crossing	55	312103	5811410	A
S9923224	AGL	Brooklyn	SX/2003/0233	1	EL	GL	13.300	13.300	66kv U/g Cable "blts-fw1" Plan 81/01	underline crossing	55	312096	5811416	A
S9924433	CAWLEY ROAD PTY LTD	Brooklyn	77/708	1	WP	SL	13.544	13.898	150mm Fire Service Main	along / on rly reserve	55	311746	5811694	A
S9923966	POWERCOR AUSTRALIA LTD	Brooklyn	62/162	1	EL	GL	13.578	14.262	Hv Xing Over Rly Btn 8m 35c & 8m 69c	over & along rly reserve				A
S9923224	AGL	Brooklyn	51/894	1	EL	GL	13.826	13.971	6.6kv U/g Cable "fa24" South From Cnr Cawley Rd & Hardie Rd Agl Plan 67/01	along /on west side of rly reserve	55	311613	5811830	A

* Note: A Service Entry may appear more than once on this report if multiple line points exist for the Service Entry.

Parameters

Line No : 013
 From KM : 11.044
 Approved :
 Line Name : Bacchus Marsh Junction And Newport
 To KM : 17.65
 Service Status :
 AMG Fields Populated : Both

Customer Number	Customer Name	Location	File No	Seq No	Serv Type	Lic Type	From KM	To KM	Description	Comment	AMG Ref			Status
											Zone	East	North	
S9924433	CAWLEY ROAD PTY LTD	Brooklyn	64/1257	1	WP	SL	13.898	14.234	100mm Water Main @ Btn 8m68c Francis Street & 9m06c	under & along rly reserve	55	311500	5811965	A
S9923224	AGL	Brooklyn	86655	1	EL	GL	14.022	14.209	Hv O/I Cable Along The Rly Rese And U/I Xing Of The Rly South Of Francis St	under & along rly reserve	55	311443	5812046	A
S9919725	GAS & FUEL	Brooklyn	44/422	1	GAS	GL	14.202	14.202	50mm Gas Main U/I Xing Rly At Francis St 8m 66c	cancelled as advised by Westar				I
S9923224	AGL	Brooklyn	86655	1	EL	GL	14.209	14.209	Hv O/I Cable Along The Rly Rese And U/I Xing Of The Rly South Of Francis St	under & along rly reserve	55	311443	5812046	A
S9923513	SPI GAS PTY LTD	Brooklyn	75/123	1	GAS	GL	14.215	14.215	150mm Hp Gas Main U/I Xing Rly, South Of Francis Street - 8m 68c	underline crossing	55	311435	5812056	A
S9923224	AGL	Brooklyn	64/486	1	EL	GL	14.215	14.215	2x22kv U/g Cables & 2x100mm Spare Steel Pipes Sth Of Cnr Francis St/cemetery Rd	underline crossing	55	311439	5812052	A
S9923928	SPI POWERNET PTY LTD	Brooklyn	SX1904	1	OFC	GL	14.216	14.216	Optical Fibre Cable South Of Cnr Francis Street / Cemetery Rd	overline crossing	55	311438	5812051	A
S9925279	ALINTA ASSET MANAGEMENT PTY LTD	Brooklyn	SX/2006/0172	1	OFC	SL	14.216	14.216	OFC cable u/i xing Rly, south of Francis Street	underline crossing	55	311550	5812219	A
S9923224	AGL	Brooklyn	81/901	1	EL	GL	14.216	14.216	66kv Trans Blts-th No.2 Cnr Francis St/ Cemetery/hardie Rds	overline crossing	55	311438	5812051	A
S9923228	CITY WEST WATER LTD	Brooklyn	66/342	1	SEW	GL	14.220	14.605	450mm Sewer Along The West Side Of Rly Res Btn Francis St & Geelong Rd	along /on west side of rly reserve	55	311245	5812248	A
S9924588	TELSTRA	Brooklyn	73/1595	1	CC	GL	14.221	14.221	250mm Concrete Comms Conduit U/I Xing Of Rly At Francis St & Hardie Road	underline crossing	55	311429	5812060	A
S9924588	TELSTRA	Brooklyn	83/990	1	CC	GL	14.230	14.230	2 X 100mm Pvc Comms Conduit U/I Xing Rly South Side Of Francis Street - 8m 68c	underline crossing	55	311424	5812067	A
S9923228	CITY WEST WATER LTD	Brooklyn	94/188SX	1	SEW	GL	14.230	14.230	375mm Pvc Gravity Sewer U/I Xing Rly At South Side Of Francis Street	not proceeded with				I
S9923922	OPTUS NETWORKS PTY LIMITED	Brooklyn	SX1422	1	CC	GL	14.231	14.231	100mm Hdpe Comms Conduit U/I Xing Rly, South Side Of Francis Street-once Off Pa	underline crossing	55	311425	5812067	A
S9923228	CITY WEST WATER LTD	Brooklyn	62/338	1	SEW	GL	14.233	14.233	300mm Gravity Sewer Main U/I Xing Rly At South Side Of Francis Street	underline crossing	55	311422	5812069	A
S9920366	MELBOURNE WATER CORPORATION	Brooklyn	44/220	1	DRA	GL	14.238	14.238	2 X 600mm Reinforced Concrete Drains U/I Xing Rly @ South Side Of Francis Street	underline crossing	55	311419	5812073	A
S9923513	SPI GAS PTY LTD	Brooklyn	62/563	1	GAS	GL	14.243	14.243	150mm Gas Main @ 8m 68c - Francis Street See 75/123	underline crossing				I

Parameters

Line No : 013
 From KM : 11.044
 Approved :
 Line Name : Bacchus Marsh Junction And Newport
 To KM : 17.65
 Service Status :
 AMG Fields Populated : Both

Customer Number	Customer Name	Location	File No	Seq No	Serv Type	Lic Type	From KM	To KM	Description	Comment	AMG Ref			Status
											Zone	East	North	
S9923513	SPI GAS PTY LTD	Brooklyn	SX2282	1	GAS	GL	14.250	14.250	750mm Trans Gas Main Under Rly Tpa Asset Refer To 76/1110	underline crossing				I
S9927379	JAMES HARDIE & CO PTY LTD	Brooklyn	54/434	1	WP	SL	14.250	14.250	150mm Water Main Under Thomas Borthwicks Siding @ 8m68c36l	not on VRT land				I
S9923224	AGL	Brooklyn	SX/2001/0217	1	EL	GL	14.265	15.482	U/g Supervisory Cable Along Sth Side Rly Btn Francis St & Market Rd	along /on south side of rly reserve	55	310790	5812760	A
S9920366	MELBOURNE WATER CORPORATION	Brooklyn	57/662	1	DRA	GL	14.266	14.615	Drain Along North Side Of Rly Reserve, Between Geelong Road & Francis Steeet.	along /on north side of rly reserve	55	311310	5812226	A
S9923224	AGL	Armbrook	81/907	1	EL	GL	14.266	15.557	66kv&22kv + Super Cables On West Side Of Rly From Somerville Road To Francis St	along /on west side of rly reserve	55	311361	5812111	A
		Armbrook	83/394	1	EL	GL	14.266	15.557	O/h Supervisory Cable Added To Existing Pole Line Refer File 81/907	along /on west side of rly reserve				I
S9923228	CITY WEST WATER LTD	Brooklyn	43/466	1	SEW	GL	14.278	14.278	300mm Gravity & 150mm Rising Sewer Main U/I Xing Rly At North Of Francis Street	service abandoned	55	311393	5812102	I
S9923621	BRIMBANK CITY COUNCIL	Brooklyn	39/453	1	D&C	GL	14.534	14.534	Drain & Culvert U/I Xing Of The Rly	underline crossing	55	310442	5813024	A
S9920366	MELBOURNE WATER CORPORATION	Brooklyn	SX/2004/0061	1	SEW	GL	14.566	14.566	4400mm Rc North West Sewer Sth Geelong Rd (tunneled)	underline crossing	55	311206	5812313	A
S9923228	CITY WEST WATER LTD	Brooklyn	70/1143	1	SEW	GL	14.602	14.602	150mm Sewer Main U/I Xing Rly, South Of Geelong Road(princes Hwy) - 9m 05c	underline crossing	55	311183	5812338	A
S9929000	STATE ELECTRICITY COMMISSION	Brooklyn	82/126	1	EL	GL	14.605	14.605	Supervisory Cable Xing Rly @ 9m 06c : Work Not Proceeded With	not proceeded with				I
S9924588	TELSTRA	Brooklyn	61/1291	1	CC	GL	14.607	14.607	Comms Cable U/I Xing Rly @ 9m 6c 9l	underline crossing	55	311179	5812341	A
S9923224	AGL	Brooklyn	42/109	1	EL	GL	14.608	14.608	22kv U/g Cable "fw5" @ Geelong Rd & 6.6kv U/g Cable "fa2" Ex Plan 82/01	within land previously wing fenced	55	311177	5812345	A
S9923513	SPI GAS PTY LTD	Brooklyn	61/598	1	GAS	GL	14.619	14.619	150mm Trans Gas Main U/I Xing Rly South Side Of Princes Hwy 9m06c - Major Asset	underline crossing	55	311171	5812357	A
S9923228	CITY WEST WATER LTD	Brooklyn	65/1301	1	WP	GL	14.619	14.619	450mm MscI Water Main Sth Side Princess Hwy	within land previously wing fenced	55	311171	5812351	A
S9930493	SADLER RC PTY LTD	Brooklyn	83/335	1	WP	SL	14.620	14.620	150mm Water Pipe U/I Xing Of The Rly At South Side Of Princes Hwy/geelong Rd	underline crossing	55	311170	5812352	A
S9924588	TELSTRA	Brooklyn	42/161	1	CC	GL	14.620	14.620	Pipe Under Rly @ 9m 07c 77l Geelong Rd	underline crossing	55	311170	5812352	A
S9923228	CITY WEST WATER LTD	Brooklyn	SX2298	1	WP	GL	14.625	14.625	450mm Water Main Underline Crossing Of The Rly, South Side Of Geelong Rd	not proceeded with				I

Parameters

Line No : 013
 From KM : 11.044
 Approved :
 Line Name : Bacchus Marsh Junction And Newport
 To KM : 17.65
 Service Status :
 AMG Fields Populated : Both

Customer Number	Customer Name	Location	File No	Seq No	Serv Type	Lic Type	From KM	To KM	Description	Comment	AMG Ref			Status
											Zone	East	North	
S9920366	MELBOURNE WATER CORPORATION	Brooklyn	31/565	1	DRA	GL	14.640	14.640	Box Drain Under Boards & 450mm Water Main Under The Bridge At Geelong Road.	underline crossing	55	311173	5812366	A
S9920891	ESSELYN PTY LTD	Brooklyn	72/332	1	DRA	SL	14.645	14.786	610mm Drain Along Rly Res Btn 9m 08c And 9m 15c Near Smorgans Siding	underline crossing				I
S9923513	SPI GAS PTY LTD	Brooklyn	56/1239	1	GAS	GL	14.664	14.664	150mm Gas Main @ 9m 09c - Geelong Road	not on VRT land				I
S9920366	MELBOURNE WATER CORPORATION	Brooklyn	60/1144	1	WP	GL	14.672	14.672	900mm Msc Water Main M182 North Side Of Princes Highway (geelong Rd)	underline crossing	55	311136	5812391	A
S9924790	PINEROSS PROPERTY PTY LTD	Brooklyn	SX2540	1	DRA	SL	14.676	14.682	900mm Rcp Drain Along East Side Of The Rly, North Of Geelong Rd	along / on east side of rly reserve	55	311144	5812408	A
S9930382	CO OP FARM & GRAZ DIRECT MEAT SUPPLY LTD	Brooklyn	73/1179	1	OIL	SL	14.687	14.687	Oil Pipes Under Rly Siding @ 9m 10c 13l Approx	underline crossing of siding				P
S9924588	TELSTRA	Brooklyn	45/520	1	CC	GL	14.886	14.886	Comms Conduit U/I Xing Rly At 9m 20c	underline crossing	55	310992	5812548	A
S9930433	A MEAT HOLDINGS LTD.	Brooklyn	60/323	1	SEW	SL	14.983	14.983	150mm Sewer Under Co's Private Siding	not on VRT land				I
S9930831	HUNTSMAN CHEMICAL COMPANY AUST. PTY LTD	Brooklyn	58/1652	1	EL	SL	15.009	15.009	6.6 Kv Xing @ 9m 26c 13l	service removed				I
S9923224	AGL	Brooklyn	SX/2001/0020	1	EL	GL	15.053	15.053	Hv Aerial Cable On The West Side Of The Rly, South Of Somerville Rd	along / on rly reserve	55	310872	5812675	A
S9923513	SPI GAS PTY LTD	Brooklyn	46/393	1	GAS	GL	15.067	15.067	150mm Mp Gas Main - Somerville Road	service abandoned	55	310817	5812689	I
S9920891	ESSELYN PTY LTD	Brooklyn	87/474	1	GAS	SL	15.127	15.127	80mm Natural Gas Main U/I Xing The Rly, 9m 32c	service abandoned				I
S9930831	HUNTSMAN CHEMICAL COMPANY AUST. PTY LTD	Brooklyn	SX2545	1	BOR	SL	15.435	15.435	Ground Water Bore On The East Side Of The Rail Near Somerville Road	not proceeded with				I
S9926272	SIMSMETAL LTD	Brooklyn	89/87	1	SEW	SL	15.447	15.447	75mm Dia Rising Main Under Rly @ 9m 47c 87l	underline crossing				I
S9930962	DOVE HANDLING & STOWAGE PTY LTD	Brooklyn	88/34	1	DRA	SL	15.465	15.489	Stormwater Drain Pipe Along Rly Btn Somerville Rd & Kallingra Rd	along & under rly reserve				I
S9923513	SPI GAS PTY LTD	Brooklyn	87/277	1	GAS	GL	15.474	15.474	400mm Steel Transmission Gas Main U/I Xing Of Rly South Of Somerville Rd	underline crossing	55	310599	5813001	A
S9923224	AGL	Armbrook	80/1804	1	EL	GL	15.474	15.508	22kv U/g Cable Btn 9m 49c & 9m 51c Sth Of Somerville Rd	along /on west side of rly reserve	55	3108311	5813007	A
S9924588	TELSTRA	Brooklyn	73/608	1	CC	GL	15.483	15.483	Cable Under Rly @ 9m 50c 37l Somerville Rd West Of Mcdonald Rd	underline crossing	55	310434	5813007	A

Parameters	Line No : 013	Line Name : Bacchus Marsh Junction And Newport
	From KM : 11.044	To KM : 17.65
	Approved :	Service Status :
	AMG Fields Populated : Both	

Customer Number	Customer Name	Location	File No	Seq No	Serv Type	Lic Type	From KM	To KM	Description	Comment	AMG Ref			Status
											Zone	East	North	
S9929000	STATE ELECTRICITY COMMISSION	Brooklyn	77/660	1	SEW	SL	15.484	15.484	75mm,100mm,150mm Dia Sewers Under Brooklyn Storage Depot Private Siding	underline crossing of siding				I
S9923224	AGL	Brooklyn	82/478	1	EL	GL	15.484	15.484	66 Kv Sub-transmission Line Refer 83/475 For Approved Design & Construction	not proceeded with				I
S9930831	HUNTSMAN CHEMICAL COMPANY AUST. PTY LTD	Brooklyn	77/719	1	DRA	SL	15.484	15.484	230mm Stormwater Drain Under Western Metro Market Trust Private Sdg	not proceeded with				I
S9920268	MAYNE NICKLESS LTD	Brooklyn	68/1480	1	SEW	SL	15.484	15.484	50mm Effluent Pipe Under Sec Siding In Mcdonald Road	not on VRT land				I
S9930488	CHALMERS INDUSTRIES PTY LTD	Brooklyn	86/207	1	GAS	SL	15.484	15.484	80mm Gas Main - Francis St	not on VRT land				I
S9920969	SUNSHINE CITY	Brooklyn	88/38	1	DRA	SL	15.484	15.484	Drainage U/I Xing Rly At Bunting Road	underline crossing				I
S9926272	SIMSMETAL LTD	Brooklyn	72/1580	1	DRA	SL	15.484	15.484	Open Drain At East Of Mcdonald Road	not on VRT land				I
S9923224	AGL	Brooklyn	60/86	1	EL	GL	15.486	15.486	3 X 6.6kv U/g Cables In 150mm Ducts Agl Plan 83/01 Sth Of Somerville Rd	in road reserve	55	310592	5813010	A
S9923224	AGL	Brooklyn	50/939	1	EL	GL	15.487	15.487	22kv U/g Cable "th11" Agl Plan 83/01 South Of Somerville Road In 150mm Duct	in road reserve	55	310596	5813010	A
S9923228	CITY WEST WATER LTD	Brooklyn	67/1654	1	WP	GL	15.487	15.487	300mm & 380mm Water Mains U/I Xing Rly @ South Side Of Somerville Road	underline crossing	55	310593	5813012	A
S9923224	AGL	Brooklyn	60/770	1	EL	GL	15.487	15.487	22kv U/g Cable "th13" Agl Plan 83/01 Sth Of Somerville Rd In 150mm Duct	in road reserve	55	310595	5813011	A
S9924588	TELSTRA	Brooklyn	42/694	1	CC	GL	15.490	15.490	100mm Comms Conduit U/I Xing Of The Rly At Somerville Road	underline crossing	55	310591	5813015	A
S9930890	SOMERTON PIPELINE JOINT VENTURE	Brooklyn	88/758	3	OIL	SL	15.491	16.325	350mm Oil Pipeline Along The Res & U/I Xing Of The Rly	along & under rly reserve	55	309390	5814750	A
S9923922	OPTUS NETWORKS PTY LIMITED	Armbrook	SX1492	1	CC	GL	15.495	15.495	100mm Hdpe Conduit - Somerville Road	underline crossing	55	310596	5813008	A
S9923228	CITY WEST WATER LTD	Armbrook	39/173	1	WP	GL	15.497	15.497	150mm Water Main U/I Xing Of The Rly At Somerville Road 9m 50c 371	underline crossing	55	310587	5813018	A
S9929000	STATE ELECTRICITY COMMISSION	Armbrook	76/1131	1	DRA	SL	15.497	15.497	225mm Dia Rcp Drain Under Private Siding @ 9m 50c 371 Approx	underline crossing				I
S9923513	SPI GAS PTY LTD	Armbrook	80/114	1	GAS	GL	15.498	15.498	100mm MP gas main underline crossing of the Rly.	underline crossing	55	310696	5813191	A
S9923224	AGL	Armbrook	SX/2005/0049	1	EL	GL	15.508	15.508	2 X 6.6kv U/g Cables Agl Plan 83/01 Nth Of Somerville Rd	in road reserve	55	310583	5813024	A
S9922190	THE COMMONWEALTH INDUSTRIAL GASES LTD	Armbrook	91/548	1	GAS	SL	15.509	15.509	25mm Hydrogen Pipeline U/I Xing Rly & Pioneer Quarry Siding	underline crossing	55	310580	5813028	I
S9923224	AGL	Armbrook	SX/2005/0048	1	EL	GL	15.509	15.509	2 X 6.6kv U/g Cables Agl Plan 83/01 Nth Of Somerville Rd	in road reserve	55	310581	5813025	A

Land Information System (LIS) Services

Parameters

Line No : 013
 From KM : 11.044
 Approved :
 Line Name : Bacchus Marsh Junction And Newport
 To KM : 17.65
 Service Status :
 AMG Fields Populated : Both

Customer Number	Customer Name	Location	File No	Seq No	Serv Type	Lic Type	From KM	To KM	Description	Comment	AMG Ref			Status
											Zone	East	North	
S9923224	AGL	Armbrook	SX/2005/0047	1	EL	GL	15.510	15.510	22kv U/g Cable "th12" Agl Plan 83/01 Nth Of Somerville Rd	in road reserve	55	310578	5813027	A
S9923224	AGL	Armbrook	SX/2006/0237	1	OFC	GL	15.511	15.511	OFC in a 50mm PVC conduit U/L Xing Rly on the north side of Somerville Road	underline crossing	55	310578	5813027	A
S9923224	AGL	Armbrook	83/475	1	EL	GL	15.528	15.528	66kv O/h Cable "blts-th" Agl Plan 83/01 North Of Somerville Road	overline crossing	55	310567	5813042	A
S9923224	AGL	Armbrook	83/475	1	EL	GL	15.528	15.649	66kv O/h Cable "blts-th" Agl Plan 83/01 North Of Somerville Road	overline crossing	55	310567	5813042	A
S9923224	AGL	Armbrook	SX/2001/0217	1	EL	GL	15.738	17.018	U/g Supervisory Cable Along Sth Side Rly Btn Francis St & Market Rd	along /on south side of rly reserve	55	310790	5812760	A
S9930831	HUNTSMAN CHEMICAL COMPANY AUST. PTY LTD	Armbrook	41/672	1	OCC	SL	15.748	15.748	Closure Of Occ Xing @ 9m 62c 67l	track crossing				I
S9923513	SPI GAS PTY LTD	Armbrook	81/914	1	GAS	GL	15.815	15.815	100mm Dia Gas Main Under Armbrook Siding-kalingra Rd @ 9m 66c 14l App See 80/114	underline crossing of siding				I
S9923621	BRIMBANK CITY COUNCIL	Armbrook	39/453	1	D&C	GL	16.070	16.070	Drain & Culvert U/l Xing Of The Rly	underline crossing	55	310442	5813024	A
S9923922	OPTUS NETWORKS PTY LIMITED	Armbrook	SX1499	1	CC	GL	16.083	16.083	100mm Hdpe Conduit - South Side Of Somerville Road	underline crossing	55	310435	5813008	A
S9923224	AGL	Armbrook	56/564	1	GG	GL	16.093	16.093	Ground Guy @ 10m 46c 67l	in road reserve	55	309683	5814243	A
S9930890	SOMERTON PIPELINE JOINT VENTURE	Armbrook	88/758	3	OIL	SL	16.325	16.325	350mm Oil Pipeline Along The Res & U/l Xing Of The Rly	along & under rly reserve	55	309390	5814750	A
S9930890	SOMERTON PIPELINE JOINT VENTURE	Sunshine	88/758	3	OIL	SL	16.325	17.649	350mm Oil Pipeline Along The Res & U/l Xing Of The Rly	along & under rly reserve	55	309390	5814750	A
S9923228	CITY WEST WATER LTD	Armbrook	57/140	1	WP	GL	16.415	16.415	150mm Water Main - Market Street	not on VRT land				I
S9923224	AGL	Sunshine	48/477	1	EL	GL	16.596	16.596	Lv Cable O/l Xing Rly At Green Street, 10m 25c	overline crossing	55	309920	5813884	A
S9923624	MELBOURNE CONTAINER PARK PTY. LTD.	Sunshine	SX1661	1	OCC	SL	16.680	16.680	Occupational Crossing - East Of Norman Street	not approved				I
S9923922	OPTUS NETWORKS PTY LIMITED	Sunshine	SX1296	1	CC	GL	17.060	17.060	3 X 100mm Conduit - South Fo Wright Street & Sunshine Road	underline crossing	55	309672	5814277	A
S9923224	AGL	Sunshine	80/1083	1	EL	GL	17.095	17.095	3 X 22kv (all Tm22) U/g Cables Sth Of Sunshine Rd/wright St	underline crossing	55	309653	5814307	A
S9923228	CITY WEST WATER LTD	Sunshine	68/723	1	WP	GL	17.099	17.099	150mm Water Main U/l Xing Of Rly, South Side Of Sunshine Road - 10m 50c	underline crossing	55	309649	5814313	A
S9924588	TELSTRA	Sunshine	76/928	1	CC	GL	17.099	17.099	Comms Cable U/l Xing Rly, South Side Of Sunshine Road - 10m50c	underline crossing	55	309649	5814313	A
S9925279	ALINTA ASSET MANAGEMENT PTY LTD	Sunshine	SX/2006/0171	1	OFC	SL	17.101	17.101	OFC cable u/l xing Rly at south of Sunshine Road	underline crossing	55	309761	5814482	A

* Note: A Service Entry may appear more than once on this report if multiple line points exist for the Service Entry.

Line Point Report

Parameters	Line No : 013	Line Name : Bacchus Marsh Junction And Newport
	From KM : 11.044	To KM : 17.65
	Approved :	Service Status :
	AMG Fields Populated : Both	

Customer Number	Customer Name	Location	File No	Seq No	Serv Type	Lic Type	From KM	To KM	Description	Comment	AMG Ref			Status
											Zone	East	North	
S9923513	SPI GAS PTY LTD	Sunshine	50/470	1	GAS	GL	17.119	17.119	150mm Mp Gas Main U/I Xing Rly At South Side Of Sunshine Road	underline crossing	55	309640	5814327	A
S9923224	AGL	Sunshine	86/401	1	EL	GL	17.132	17.132	Supervisory U/g Cable "sufy 8b" Nth Side Sunshine Rd/wright St Plan 87/01	in road reserve	55	309633	5814338	A
S9923228	CITY WEST WATER LTD	Sunshine	54/312	1	WP	GL	17.143	17.143	405mm Steel Water Pipe U/I Xing Of Rly, North Side Of Sunshine Road	underline crossing	55	309628	5814347	A
S9924588	TELSTRA	Sunshine	53/1203	1	CC	GL	17.220	17.220	Cable Under Rly Res @ 10m 56c	not on VRT land				I
S9929000	STATE ELECTRICITY COMMISSION	Sunshine	69/1578	1	EL	GL	17.406	17.406	Hv Cable Under Rly @ 10m 65c 30l	overline crossing				I
S9923621	BRIMBANK CITY COUNCIL	Sunshine	90/368	1	DRA	GL	17.622	17.622	Drain & Culvert - Near Matthew Street One Location Under Two Statutory Lines	underline crossing	55	309436	5814758	A
S9930890	SOMERTON PIPELINE JOINT VENTURE	Sunshine	88/758	3	OIL	SL	17.649	17.649	350mm Oil Pipeline Along The Res & U/I Xing Of The Rly	along & under rly reserve	55	309390	5814750	A

Parameters

Line No : **015** Line Name : **Ballarat And Ararat**
 From KM : **118.913** To KM : **211.229**
 Approved : Service Status :
 AMG Fields Populated : **Both**

Customer Number	Customer Name	Location	File No	Seq No	Serv Type	Lic Type	From KM	To KM	Description	Comment	AMG Ref			Status
											Zone	East	North	
S9924588	TELSTRA	Ballarat	71/1046	1	CC	GL	118.938	118.938	Comms Cable U/I Xing Rly, Lydiard Street	underline crossing	54	752358	5839202	A
S9924572	NEXTGEN NETWORKS PTY LTD	Ballarat	SX/2002/0218	1	OFC	GL	118.939	118.939	Optic Fibre Cable U/I Xing Of The Rly At West Side Of Lydiard Street	underline crossing	54	752358	5839202	A
S9928145	CENTRAL HIGHLANDS REGION WATER AUTHORITY	Ballarat	89716	1	SEW	GL	118.999	118.999	150mm Rcp Sewer U/I Xing Of The Rly At West Of Lydiard Street.	underline crossing	54	752315	5839243	A
S9926649	MOBIL REFINING AUSTRALIA PTY LTD	Ballarat	68/497	1	OIL	GL	119.069	119.090	Relocation Of Rtc Unloading Lines - Ballarat Siding	land sold	54	752226	5839281	I
S9923966	POWERCOR AUSTRALIA LTD	Ballarat	66/1400	1	EL	GL	119.135	119.135	Lv Xing To Serve Sec Briquette Storage Depot At North Of Armstrong Street.	along /on west side of rly reserve	54	752209	5839336	A
S9923966	POWERCOR AUSTRALIA LTD	Ballarat	69/289	1	EL	GL	119.156	119.156	225mm Dia Rcp Drain To Serve Briquette Depot Lot 9 - Doveton Street Siding	underline crossing of siding				A
S9928145	CENTRAL HIGHLANDS REGION WATER AUTHORITY	Ballarat	93/189SX	1	WP	GL	119.286	119.286	450mm DICL Water Main Opp Seymour Street	underline crossing	54	752178	5839491	A
S9923966	POWERCOR AUSTRALIA LTD	Ballarat	40/442	1	EL	GL	119.361	119.361	Hv Xing Over Rly @ 74m 12c - Doveton St	overline crossing	54	752278	5839727	A
S9929304	BALLARAT CITY OF	North Ballarat	57375	1	DRA	GL	119.419	119.419	Use Of Rly Drain @ 74m 16c 27l & Along To 74m 29c 88l	under & along rly reserve	54	752129	5839721	A
		North Ballarat	57375	1	DRA	GL	119.419	119.485	Use Of Rly Drain @ 74m 16c 27l & Along To 74m 29c 88l	under & along rly reserve	54	752129	5839721	A
S9929304	BALLARAT CITY OF	North Ballarat	57375	1	DRA	GL	119.505	119.581	Use Of Rly Drain @ 74m 16c 27l & Along To 74m 29c 88l	under & along rly reserve	54	752129	5839721	A
S9928145	CENTRAL HIGHLANDS REGION WATER AUTHORITY	North Ballarat	SX/2001/0093	1	SEW	GL	119.723	119.723	300mm Sewer Main U/I Xing Of The Rly, South Of Macarthur Street	underline crossing	54	752057	5839910	A
S9928145	CENTRAL HIGHLANDS REGION WATER AUTHORITY	North Ballarat	84/395	1	SEW	GL	119.853	119.853	150mm Gravity Sewer U/I Xing Of The Rly, South Side Of Macarthur Street	in road reserve	54	752026	5840034	A
S9919725	GAS & FUEL	North Ballarat	77/1270	1	GAS	GL	119.856	119.856	150mm Dia Lp Gas Main Under Rly @ 74m 38c	cancelled as advised by Westar				I
S9928145	CENTRAL HIGHLANDS REGION WATER AUTHORITY	North Ballarat	85/861	1	WP	GL	119.874	119.874	100mm Water Main Underline Crossing Of The Rly, North Side Of Macarthur St	in road reserve	54	752020	5840055	A
S9929304	BALLARAT CITY OF	North Ballarat	SX/2001/0074	1	DRA	GL	120.114	120.114	380mm Pipe Drain U/I Xing Of Rly, Then Open Drain Along West Side Of Rly	under & along rly reserve	54	751841	5840366	A
		North Ballarat	SX/2001/0074	1	DRA	GL	120.114	120.153	380mm Pipe Drain U/I Xing Of Rly, Then Open Drain Along West Side Of Rly	under & along rly reserve	54	751841	5840366	A
S9928145	CENTRAL HIGHLANDS REGION WATER AUTHORITY	North Ballarat	SX/2001/0075	1	WP	GL	120.284	120.284	375mm Water Main U/I Xing Of The Rly, South Of Howard St	underline crossing	54	751856	5840453	A

* Note: A Service Entry may appear more than once on this report if multiple line points exist for the Service Entry.

Parameters

Line No : **015** Line Name : **Ballarat And Ararat**
 From KM : **118.913** To KM : **211.229**
 Approved : Service Status :
 AMG Fields Populated : **Both**

Customer Number	Customer Name	Location	File No	Seq No	Serv Type	Lic Type	From KM	To KM	Description	Comment	AMG Ref			Status
											Zone	East	North	
S9924438	UNITED GROUP RAIL PTY LTD	North Ballarat	SX/2001/0095	1	EL	GL	120.326	120.377	Electrical Cable For Carpark Lighting Along & Under Rly, At Pispah St	along & under rly reserve	54	751755	5840516	A
S9923966	POWERCOR AUSTRALIA LTD	North Ballarat	79/1269	1	EL	GL	120.341	120.341	22kv Overline Crossing Of The Rly To Service The Workshops	overline crossing	54	751784	5840499	A
S9923966	POWERCOR AUSTRALIA LTD	North Ballarat	46/552	1	EL	GL	120.353	120.353	Hv O/I Xing Of The Rly To Service The Workshops	overline crossing	54	751769	5840499	A
S9924438	UNITED GROUP RAIL PTY LTD	North Ballarat	SX/2001/0066	1	OCC	GL	120.374	120.374	Occupational Crossings Of Rly At Howard St & Pispah St	track crossing	54	751876	5840675	A
S9924438	UNITED GROUP RAIL PTY LTD	North Ballarat	SX/2001/0095	1	EL	GL	120.377	120.377	Electrical Cable For Carpark Lighting Along & Under Rly, At Pispah St	along & under rly reserve	54	751755	5840516	A
S9923966	POWERCOR AUSTRALIA LTD	North Ballarat	81/211	1	EL	GL	120.415	120.415	22kv O/I Xing Of The Rly, East Side Of Creswick Rd	overline crossing	54	751730	5840543	A
S9924888	NEIGHBOURHOOD CABLE	North Ballarat	SX/2003/0095	1	OFC	GL	120.415	120.415	O/c O/I Xing Of The Rly At East Side Of Creswick Road	overline crossing	54	751730	5840543	A
S9924588	TELSTRA	North Ballarat	88/389	1	CC	GL	120.416	120.416	Comms Cables In 2/75mm Conduits U/I East Side Of Creswick Rd (midland Hwy)	underline crossing	54	751728	5840545	A
S9929304	BALLARAT CITY OF	North Ballarat	89/392	1	DRA	GL	120.438	120.650	Discharge Of Drainage Into Open Drain Btn 74m 66c 93l & 74m 77c 50l	not proceeded with				I
S9928145	CENTRAL HIGHLANDS REGION WATER AUTHORITY	North Ballarat	40/79	1	WP	GL	120.439	120.439	375mm Steel Water Main @ 74m 67c Approx Centre Creswick Road	in road reserve	54	751708	5840565	A
S9923966	POWERCOR AUSTRALIA LTD	North Ballarat	62/270	1	EL	GL	120.456	120.456	Hv & Lv Xing Over Ballarat B Power Station Private Siding @ 74m68c (see 85/687)	overline crossing of siding	54	751819	5840739	I
S9923966	POWERCOR AUSTRALIA LTD	North Ballarat	68/327	1	EL	GL	120.457	120.457	22kv O/I Xing Of The Rly At West Side Of Creswick Rd (File 54/1553 is attached)	overline crossing	54	751701	5840573	A
S9924888	NEIGHBOURHOOD CABLE	North Ballarat	SX/2003/0093	1	OFC	GL	120.457	120.457	O/c O/I Xing Of The Rly At West Side Of Creswick Road	overline crossing	54	551701	5840573	A
S9923513	SPI GAS PTY LTD	North Ballarat	72/1432	1	GAS	GL	120.458	120.458	200mm Hp Gas Main @ 74m 67c West Side Of Creswick Rd	underline crossing	54	751697	5840578	A
S9923966	POWERCOR AUSTRALIA LTD	North Ballarat	85/687	1	EL	GL	120.466	120.466	Hv o/l xing Sec Private Sidings @ 74M67C. Adjacent Midland Hwy (62/270 Attached)	overline crossing of siding	54	751819	5840739	A
S9923966	POWERCOR AUSTRALIA LTD	North Ballarat	46/601	1	EL	GL	120.708	120.708	6.6kv Xing Over Rly @ 74m 79c - Lexton Street	overline crossing	54	751634	5840900	A
S9930952	KEERMEN & CO	North Ballarat	75/926	1	DRA	SL	120.805	120.896	Discharge Stormwater Drainage Into Open Drain Btn 75m54c44l & 75m48c63	along / on rly reserve	54	751869	5841201	A

Line Point Report

Parameters

Line No : 015
 From KM : 118.913
 Approved :
 Line Name : Ballarat And Ararat
 To KM : 211.229
 Service Status :
 AMG Fields Populated : Both

Customer Number	Customer Name	Location	File No	Seq No	Serv Type	Lic Type	From KM	To KM	Description	Comment	AMG Ref			Status
											Zone	East	North	
S9930952	KEERMEN & CO	North Ballarat	75/926	1	DRA	SL	120.896	120.896	Discharge Stormwater Drainage Into Open Drain Btn 75m54c44l & 75m48c63	along / on rly reserve	54	751869	5841201	A
S9928145	CENTRAL HIGHLANDS REGION WATER AUTHORITY	North Ballarat	SX/2002/0106	1	SEW	GL	120.962	120.962	150mm Sewer U/I Xing Of The Rly, East Of Burnbank Street	underline crossing	54	751315	5840859	A
S9924588	TELSTRA	Wendouree	90/439	1	OFC	GL	121.190	121.190	Ofc Under Various Railways 2 Sites	under & along rly reserve	54	746316	5865455	A
S9928145	CENTRAL HIGHLANDS REGION WATER AUTHORITY	Wendouree	22/994	1	WP	GL	121.202	121.202	100mm Water Main U/I Xing Rly On The West Side Of Burnbank Street	underline crossing	55	751094	5840946	A
S9924588	TELSTRA	Wendouree	64/1435	1	CC	GL	121.209	121.209	Comms Cables U/I Xing Railways (4 Sites)	underline crossing	54	751088	5840945	A
S9928145	CENTRAL HIGHLANDS REGION WATER AUTHORITY	Wendouree	79/1154	1	SEW	GL	121.311	121.311	150mm CI Gravity Sewer @ 75m 29c 82l West of Burnbank St	underline crossing	54	751107	5841138	A
S9925344	DICKSON R & JONES A	Wendouree	64/1480	1	DRA	SL	121.312	121.353	Drain Btn @ 75m30c95l & 75m31c30l	along / on rly reserve	54	751102	5841137	A
S9929304	BALLARAT CITY OF	Wendouree	58/585	1	DRA	GL	121.313	121.351	Drain Under And Along The South Of Res @ East Of Dowling Street.	under & along rly reserve	54	750980	5840974	A
S9925344	DICKSON R & JONES A	Wendouree	64/1480	1	DRA	SL	121.317	121.317	Drain Btn @ 75m30c95l & 75m31c30l	along / on rly reserve	54	751102	5841137	A
S9929304	BALLARAT CITY OF	Wendouree	58/585	1	DRA	GL	121.318	121.318	Drain Under And Along The South Of Res @ East Of Dowling Street.	under & along rly reserve	54	750980	5840974	A
S9929304	BALLARAT CITY OF	Wendouree	90/718	1	DRA	GL	121.422	121.475	300mm Stormwater Drain Along & U/I Xing Rly At East Of Dowling Street.	along & under rly reserve	54	750835	5841012	A
S9929304	BALLARAT CITY OF	Wendouree	90/718	1	DRA	GL	121.475	121.475	300mm Stormwater Drain Along & U/I Xing Rly At East Of Dowling Street.	along & under rly reserve	54	750835	5841012	A
S9923966	POWERCOR AUSTRALIA LTD	Wendouree	82/945	1	EL	GL	121.498	121.498	22kv Overline Crossing @ 75m 40c 41l East Side Of Dowling Street	overline crossing	54	750790	5841010	A
S9924912	POWERCOR AUSTRALIA TELECOMMUNICATIONS P/	Wendouree	SX/2001/0059	1	OFC	GL	121.498	121.498	Fibre Optic Cable O/I Xing Of The Railway, Dowling Street.	overline crossing	54	750790	5841010	A
S9929304	BALLARAT CITY OF	Wendouree	SX/2006/0105	1	WP	GL	121.499	121.499	125mm MDPE water main & 200mm UPVC pressured stormwater pipe @ Dowling St	underline crossing				N
S9929304	BALLARAT CITY OF	Wendouree	SX/2006/0105	1	WP	GL	121.500	121.500	125mm MDPE water main & 200mm UPVC pressured stormwater pipe @ Dowling St	underline crossing				N
S9923966	POWERCOR AUSTRALIA LTD	Wendouree	SX/2004/0031	1	EL	GL	121.518	121.518	Lv Cable O/I Xing Of The Rly, West Side Of Dowling Street	overline crossing	54	750765	5841014	N
S9999999	SECTION 36S STATEWIDE	Wendouree	SX/2004/0204	1	S36	GL	121.791	121.791	Was Sec 36 @ 121.791km 75m 54c 19l	Null & void Sec. 36 occupation crossing				I
S9929304	BALLARAT CITY OF	Wendouree	82/105	1	DRA	GL	121.847	122.149	Drainage Along & U/I Xing Rly At East & West Of Forest Street	along & under rly reserve	54	750183	5841130	A

Land Information System (LIS) Services

Parameters

Line No : 015
 From KM : 118.913
 Approved :
 Line Name : Ballarat And Ararat
 To KM : 211.229
 Service Status :
 AMG Fields Populated : Both

Customer Number	Customer Name	Location	File No	Seq No	Serv Type	Lic Type	From KM	To KM	Description	Comment	AMG Ref			Status
											Zone	East	North	
S9929304	BALLARAT CITY OF	Wendouree	82/105	1	DRA	GL	121.912	122.623	Drainage Along & U/I Xing Rly At East & West Of Forest Street	along & under rly reserve	54	750183	5841130	A
S9929304	BALLARAT CITY OF	Wendouree	82/105	1	DRA	GL	121.948	121.948	Drainage Along & U/I Xing Rly At East & West Of Forest Street	along & under rly reserve	54	750183	5841130	A
S9929304	BALLARAT CITY OF	Wendouree	82/105	1	DRA	GL	122.109	122.109	Drainage Along & U/I Xing Rly At East & West Of Forest Street	along & under rly reserve	54	750183	5841130	A
S9928145	CENTRAL HIGHLANDS REGION WATER AUTHORITY	Wendouree	SX/2001/0044	1	SEW	GL	122.141	122.243	Sewer Main Along North Side Of Rly, East Of Forest St	along /on north side of rly reserve	54	750138	5841139	A
S9928145	CENTRAL HIGHLANDS REGION WATER AUTHORITY	Wendouree	54/371	1	SEW	GL	122.251	122.251	150mm Sewer Main u/l xing @ 75M 75C 60L near Wendouree	underline crossing	54	750194	5841392	A
S9924588	TELSTRA	Wendouree	55/126	1	CC	GL	122.290	122.290	Cable Under Rly @ 75m 79c - Forest St	underline crossing	54	750144	5841312	A
S9923966	POWERCOR AUSTRALIA LTD	Wendouree	42/709	1	EL	GL	122.291	122.291	Lv O/I Xing Of The Rly At East Side Of Forest Street	overline crossing	54	750024	5841147	A
S9924888	NEIGHBOURHOOD CABLE	Wendouree	SX/2003/0094	1	OFC	GL	122.291	122.291	O/c O/I Xing Of The Rly At East Side Of Forest Street	overline crossing	54	750024	5841147	A
S9919725	GAS & FUEL	Wendouree	72/759	1	GAS	GL	122.310	122.310	100mm Dia Gas Main Under Rly @ 76m-forest St	cancelled as advised by Westar				I
S9999999	SECTION 36S STATEWIDE	Wendouree	SX/2004/0205	1	S36	GL	122.517	122.517	Was Sec 36 @ 122.517km 76m 10c 28l	Null & void Sec. 36 occupation crossing				I
S9999999	SECTION 36S STATEWIDE	Wendouree	SX/2004/0206	1	S36	GL	122.667	122.667	Was Sec 36 @ 122.667km 76m 17c 73l	Null & void Sec. 36 occupation crossing				I
S9929304	BALLARAT CITY OF	Linton Junction	90/721	1	DRA	GL	122.708	122.932	300mm Stormwater Drain Along Rly Res. At East Of Gillies Street	along /on north side of rly reserve	54	749504	5841254	A
S9928145	CENTRAL HIGHLANDS REGION WATER AUTHORITY	Linton Junction	90/315	1	SEW	GL	122.710	123.093	150mm Sewer @ Btn 76m 19c 88l To 76m 30c 71l East of Gillies St	along /on north side of rly reserve	54	749522	5841433	A
S9929304	BALLARAT CITY OF	Linton Junction	58/1008	1	D&C	GL	122.932	122.932	Use Of Rly Culvert And Open Drain Along Rly Reserve - East Of Gillies Street	along /on north side of rly reserve	54	749304	5841289	A
S9925274	STIRLOCH CONSTRUCTIONS PTY LTD	Linton Junction	SX/2006/0247	1	D&C	SL	122.932	123.017	Drain discharge in to open drain on railway reserve	along / on rly reserve	54	749447	5841430	N
S9929304	BALLARAT CITY OF	Linton Junction	58/1008	1	D&C	GL	122.932	123.093	Use Of Rly Culvert And Open Drain Along Rly Reserve - East Of Gillies Street	along /on north side of rly reserve	54	749304	5841289	A
S9928145	CENTRAL HIGHLANDS REGION WATER AUTHORITY	Linton Junction	53/1044	1	SEW	GL	122.934	122.934	150mm Sewer @ 76m 30c East of Gillies St	underline crossing	54	749511	5841426	A
S9923718	MAURICE OKEEFE MOTORS	Linton Junction	SX1791	1	SEW	SL	123.030	123.030	Stormwater discharge. (Attached to file number 58/1008).	along / on rly reserve				I
S9923966	POWERCOR AUSTRALIA LTD	Linton Junction	54/653	1	EL	GL	123.095	123.095	Lv Xing Over Rly @ 76m 39c	overline crossing				A
S9923966	POWERCOR AUSTRALIA LTD	Linton Junction	78/605	1	EL	GL	123.100	123.100	22kv & Lv O/I Xing Of The Rly East Side Of Gillies Street	overline crossing	54	749225	5841295	A

* Note: A Service Entry may appear more than once on this report if multiple line points exist for the Service Entry.

Land Information System (LIS) Services
Parameters

Line No : 015
 From KM : 118.913
 Approved :
 Line Name : Ballarat And Ararat
 To KM : 211.229
 Service Status :
 AMG Fields Populated : Both

Customer Number	Customer Name	Location	File No	Seq No	Serv Type	Lic Type	From KM	To KM	Description	Comment	AMG Ref			Status
											Zone	East	North	
S9919725	GAS & FUEL	Linton Junction	65/1589	1	GAS	GL	123.100	123.100	75mm Dia Lp Gas Main Under Rly @ 76m 39c 28l-gillies St	cancelled as advised by Westar				I
S9924588	TELSTRA	Linton Junction	SX1813	1	CC	GL	123.100	123.100	Conduit Underline Crossing Of Rly - East Side Of Gillies St	underline crossing	54	749227	5841295	A
S9924888	NEIGHBOURHOOD CABLE	Linton Junction	SX/2003/0096	1	OFC	GL	123.102	123.102	O/c O/I Xing Of The Rly At East Side Of Gillies Street	overline crossing	54	749225	5841295	A
S9923513	SPI GAS PTY LTD	Linton Junction	55/1668	1	GAS	GL	123.115	123.115	Gas Main @ 76m 40c See 73/592	underline crossing				I
S9923513	SPI GAS PTY LTD	Linton Junction	73/592	1	GAS	GL	123.119	123.119	150mm Hp Gas Main West Side Gillies St @ 76m 41c	within land previously wing fenced	54	749207	5841298	A
S9928145	CENTRAL HIGHLANDS REGION WATER AUTHORITY	Linton Junction	68/338	1	SEW	GL	123.124	123.124	150mm Sewer @ 123.115km West Of Gillies Street	in road reserve	54	749202	5841299	A
S9928145	CENTRAL HIGHLANDS REGION WATER AUTHORITY	Linton Junction	90/734	1	SEW	GL	123.132	123.132	300mm Water Main - Gillies Street	in road reserve	54	749195	5841300	A
S9924588	TELSTRA	Linton Junction	65/1122	1	CC	GL	123.619	124.975	Comms cable under and along the Rly Res (2 Sites)	under & along rly reserve	54	748716	5841368	A
S9928145	CENTRAL HIGHLANDS REGION WATER AUTHORITY	Linton Junction	72/513	1	SEW	GL	123.623	124.036	100mm Rising Main (sewer) Along & Under Rly, West Of Gillies St	along & under rly reserve	54	748713	5841374	A
S9924802	BIOSTARCH PTY LTD	Linton Junction	46/237	1	DRA	SL	123.922	123.922	152mm E.w.p Drain Under Rly @ 77m 0c 14l	underline crossing	54	748438	5841516	A
S9919501	DEPT OF NATURAL RESOURCES & ENVIRONMENT	Linton Junction	86/693	113	FLO	GL	124.500	124.800	Flora Res Along Rly Reserve	along / on rly reserve				A
		Linton Junction	86/693	114	FLO	GL	124.500	124.800	Flora Res Along Rly Reserve	along / on rly reserve				A
S9924588	TELSTRA	Linton Junction	92/69SX	1	CC	GL	124.936	124.936	100mm P V C Conduit Under Rly @ 77m50c53l	underline crossing	54	747697	5842196	A
S9928145	CENTRAL HIGHLANDS REGION WATER AUTHORITY	Linton Junction	78/398	1	SEW	GL	124.942	124.942	225mm Gravity Sewer @ 77m 51c 69l East side of Ring Rd	underline crossing	54	747685	5842201	A
		Linton Junction	70/402	1	WP	GL	124.942	124.942	225mm Water Main - Ring Road	in road reserve	54	747569	5842037	A
S9923513	SPI GAS PTY LTD	Linton Junction	89/39	1	GAS	GL	124.943	124.943	150mm Hp Gas Main @ 77m 50c 74l - Ring Road	underline crossing	54	747684	5842204	A
S9923966	POWERCOR AUSTRALIA LTD	Linton Junction	80/73	1	EL	GL	124.986	124.986	22kv Xing Over Rly @ 77m 53c - Ring Road	overline crossing				A
S9929304	BALLARAT CITY OF	Linton Junction	78/920	1	DRA	GL	125.003	125.003	900mm Storm Water Drain U/I Xing At West Side Of Ring Road	underline crossing	54	747516	5842067	A
S9923966	POWERCOR AUSTRALIA LTD	Linton Junction	61/1440	1	EL	GL	125.007	125.007	22kv Xing Over Rly @ 77m 53c	overline crossing	54	747635	5842233	A
S9919501	DEPT OF NATURAL RESOURCES & ENVIRONMENT	Linton Junction	86/693	115	FLO	GL	125.300	127.000	Flora Res Along Rly Reserve	along / on rly reserve				A
S9919501	DEPT OF NATURAL RESOURCES & ENVIRONMENT	Linton Junction	86/693	116	FLO	GL	126.100	127.000	Flora Res Along Rly Reserve	along / on rly reserve				A

Parameters	Line No : 015	Line Name : Ballarat And Ararat
	From KM : 118.913	To KM : 211.229
	Approved :	Service Status :
	AMG Fields Populated : Both	

Customer Number	Customer Name	Location	File No	Seq No	Serv Type	Lic Type	From KM	To KM	Description	Comment	AMG Ref			Status
											Zone	East	North	
S9931067	GULL S	Linton Junction	73/1463	1	WP	SL	126.535	126.535	40mm Dia Water Pipe Under Rly @ 78m 50c	underline crossing				I
S9929304	BALLARAT CITY OF	Linton Junction	57/1480	1	WP	GL	126.897	126.897	20mm Water Main U/I Xing Rly - 78m 68c	underline crossing	54	745896	5843050	A
S9923966	POWERCOR AUSTRALIA LTD	Linton Junction	72/1254	1	EL	GL	127.138	127.138	22kv Xing Over Rly @ 78m 79c 64l	overline crossing	54	745802	5843343	A
S9999999	SECTION 36S STATEWIDE	Linton Junction	SX/2004/0207	1	S36	GL	128.602	128.602	Was Sec 36 @ 128.602km 79m 72c 76l	Null & void Sec. 36 occupation crossing	54	744432	5843937	I
S9924588	TELSTRA	Windermere	92/99SX	1	CC	GL	129.380	129.380	50mm Pvc Telstra Conduit U/I Xing Of Rly West Side Of Dowling Rd	underline crossing	54	743765	5844343	A
S9924588	TELSTRA	Windermere	60/443	1	CC	GL	129.381	129.381	Comms Cable U/I Xing Rly @ 80m 31c Dowling Rd	underline crossing	54	743764	5844342	A
S9999999	SECTION 36S STATEWIDE	Windermere	SX/2004/0208	1	S36	GL	129.749	129.749	Sec 36 @ 129.749km 80m 49c 78l	section 36 occupation crossing				A
S9923966	POWERCOR AUSTRALIA LTD	Windermere	76/1443	1	EL	GL	130.866	130.866	22kv Xing Over Rly @ 81m 25c 33l	overline crossing	54	742614	5845276	A
S9924588	TELSTRA	Windermere	68/1796	1	CC	GL	130.892	130.892	Comms Cable U/I Xing Rly @ 81m 25c Draffins Rd	underline crossing	54	742468	5845134	A
S9923966	POWERCOR AUSTRALIA LTD	Windermere	85/911	1	EL	GL	130.893	130.893	22kv Xing Over Rly @ 81m 26c 35l - Draffubs Road	overline crossing	54	742588	5845297	A
S9929981	DRAFFIN G	Windermere	79/1581	1	WP	SL	131.001	131.001	30mm Dia Water Pipe Under Rly @ 81m 32c	underline crossing	54	742376	5845191	P
S9999999	SECTION 36S STATEWIDE	Windermere	SX/2004/0209	1	S36	GL	132.132	132.132	Sec 36 @ 132.132km 82m 08c 24l	section 36 occupation crossing				A
S9999999	SECTION 36S STATEWIDE	Windermere	SX/2004/0210	1	S36	GL	134.002	134.002	Sec 36 @ 134.002km 83m 21c 19l	section 36 occupation crossing				A
S9924588	TELSTRA	Windermere	79/814	1	CC	GL	134.404	134.404	Cable Under Rly @ 83m 40c	underline crossing	54	739617	5847207	A
S9924588	TELSTRA	Windermere	77/233	1	CC	GL	134.422	134.456	Cable Along Rly Res Btn 83m 41c 70l & 83m 43c - Stn Gd	under & along rly reserve	54	739618	5847227	A
S9923966	POWERCOR AUSTRALIA LTD	Windermere	47/100	1	EL	GL	134.445	134.445	Lv Xing Over Rly @ 83m 44c (See File 77/1366)	overline crossing	54	739613	5847225	I
		Windermere	77/1366	1	EL	GL	134.445	134.445	Hv & lv cables xing over Rly @ 83M 43C 24L (File 47/100 is attached)	overline crossing	54	739613	5847225	A
S9924588	TELSTRA	Windermere	SX/2006/0119	1	CC	GL	134.472	134.472	P100 pipe comms conduit u/l xing Rly at west side of Weighbridge Road	underline crossing	54	739469	5847078	A
S9999999	SECTION 36S STATEWIDE	Windermere	SX/2004/0211	1	S36	GL	134.926	134.926	Sec 36 @ 134.926 83m 67c 13l	section 36 occupation crossing				A
S9923966	POWERCOR AUSTRALIA LTD	Windermere	85/850	1	EL	GL	136.233	136.233	Hv Xing Over Rly @ 84m 53c	overline crossing	54	738115	5848201	A
S9999999	SECTION 36S STATEWIDE	Burrumbeet	SX/2004/0212	1	S36	GL	137.252	137.252	Was Sec 36 Now Not There @ 137.252km 85m 22c 75l	Null & void Sec. 36 occupation crossing	54	737131	5848592	I
S9999999	SECTION 36S STATEWIDE	Burrumbeet	SX/2004/0213	1	S36	GL	137.564	137.564	Sec 36 @ 137.564km 85m 38c 26l	section 36 occupation crossing	54	736858	5848747	A

Parameters

Line No : 015
 Line Name : Ballarat And Ararat
 From KM : 118.913
 To KM : 211.229
 Approved :
 Service Status :
 AMG Fields Populated : Both

Customer Number	Customer Name	Location	File No	Seq No	Serv Type	Lic Type	From KM	To KM	Description	Comment	AMG Ref			Status
											Zone	East	North	
S9923922	OPTUS NETWORKS PTY LIMITED	Burrumbeet	93/26SX	1	OFC	GL	137.970	137.970	Ofc Cable - Avenue/learmonth Road	under & along rly reserve	54	736486	5848917	A
S9924588	TELSTRA	Burrumbeet	90/174	1	OFC	GL	137.989	137.989	Ofc Under & Along Rly Res (14 Sites)	under & along rly reserve	54	726657	5850578	A
S9923966	POWERCOR AUSTRALIA LTD	Burrumbeet	56/251	1	EL	GL	138.016	138.016	66kv Trans Line Over Rly @ 85m 61c	overline crossing	54	736565	5849096	A
S9999999	SECTION 36S STATEWIDE	Burrumbeet	SX/2004/0214	1	S36	GL	138.278	138.278	Sec 36 @ 138.300 85m 73c 76l	section 36 occupation crossing	54	736195	5849019	A
S9924588	TELSTRA	Burrumbeet	90/174	1	OFC	GL	139.482	139.972	Ofc Under & Along Rly Res (14 Sites)	under & along rly reserve	54	726657	5850578	A
S9923922	OPTUS NETWORKS PTY LIMITED	Burrumbeet	93/43SX	1	OFC	GL	139.513	139.670	Ofc Cable	not proceeded with				I
S9929304	BALLARAT CITY OF	Burrumbeet	90/384	1	WP	GL	139.617	139.705	Bore, Pump, Water Tank & 300mm Water Main Along Rly Res.(station Ground)	along /on south side of rly reserve	54	734837	5849273	A
S9924588	TELSTRA	Burrumbeet	SX1852	1	CC	GL	139.671	139.671	Comms Cable In Conduit U/I Xing Of Rly, West Of The Burrumbeet Rd	underline crossing	54	734824	5849311	A
S9923966	POWERCOR AUSTRALIA LTD	Burrumbeet	47/204	1	EL	GL	139.671	139.671	22kv Overline Crossing - Erildoune Road	overline crossing	54	734827	5849295	A
S9930198	PAPPER CV	Burrumbeet	64/71	1	WT	SL	139.673	139.673	Tapping Of Rly Water Main @ 86m 63c 08l	underline crossing				I
S9999999	SECTION 36S STATEWIDE	Burrumbeet	SX/2004/0215	1	S36	GL	140.645	140.645	Sec 36 @ 140.645km 87m 31c 42l	section 36 occupation crossing	54	733866	5849466	A
S9929970	DOBSON M	Burrumbeet	87/167	1	WP	SL	140.677	140.677	30mm Dia Gi Pipe Through Culvert @ 87m 33c	underline crossing	54	729348	5788818	A
S9929969	DOBSON D	Burrumbeet	81/845	1	WP	SL	142.024	142.024	30mm Dia Water Pipe Under Rly @ 88m 19c 96l	underline crossing	54	732526	5849773	A
S9999999	SECTION 36S STATEWIDE	Burrumbeet	SX/2004/0216	1	S36	GL	142.029	142.029	Sec 36 @ 142.029km 88m 20c 21l	section 36 occupation crossing	54	732520	5849773	A
S9924588	TELSTRA	Burrumbeet	55/328	1	CC	GL	142.729	142.729	Comms cable O/O Xing Ballarat & Ararat rly @ 88M 55C (142.729km)	overline crossing				I
S9999999	SECTION 36S STATEWIDE	Burrumbeet	SX/2004/0217	1	S36	GL	142.816	142.816	Sec 36 @ 142.816km 88m 59c 53l	section 36 occupation crossing	54	731789	5850071	A
S9923966	POWERCOR AUSTRALIA LTD	Burrumbeet	56/656	1	EL	GL	143.151	143.151	12.7kv Xing Over Rly @ 88m 76c	overline crossing	54	731593	5850340	A
S9924588	TELSTRA	Burrumbeet	77/267	1	CC	GL	143.167	143.167	Cable Under Rly @ 88m 77c	underline crossing	54	731577	5850342	A
S9923964	BLACKBURNE PTY LTD	Burrumbeet	57/625	1	OCC	SL	144.539	144.539	Occupation Crossing @ 89m65c	control transferred to Freight Aust	54	730115	5849959	F
S9999999	SECTION 36S STATEWIDE	Burrumbeet	SX/2004/0218	1	S36	GL	144.550	144.550	Sec 36 @ 144.580km 89m 65c 53l	section 36 occupation crossing	54	730099	5849954	A
S9924588	TELSTRA	Burrumbeet	63/20	1	CC	GL	144.841	146.479	Comms Cable U/I Xing Rly @ 90m Then Along Reserve To 91m	under & along rly reserve	54	728239	5850339	A
S9924588	TELSTRA	Burrumbeet	63/20	1	CC	GL	146.479	146.479	Comms Cable U/I Xing Rly @ 90m Then Along Reserve To 91m	under & along rly reserve	54	728239	5850339	A
S9924588	TELSTRA	Burrumbeet	90/174	1	OFC	GL	146.480	146.480	Ofc Under & Along Rly Res (14 Sites)	under & along rly reserve	54	726657	5850578	A

Line Point Report

Parameters

Line No : 015 Line Name : Ballarat And Ararat
 From KM : 118.913 To KM : 211.229
 Approved : Service Status :
 AMG Fields Populated : Both

Customer Number	Customer Name	Location	File No	Seq No	Serv Type	Lic Type	From KM	To KM	Description	Comment	AMG Ref			Status
											Zone	East	North	
S9924588	TELSTRA	Burrumbeet	73/743	1	CC	GL	146.752	146.752	Comms Cable U/I Xing Of The Rly, West Of Modesty Road - 91m 15c	underline crossing	54	727953	5850403	A
S9923922	OPTUS NETWORKS PTY LIMITED	Trawalla	93/33SX	1	OFC	GL	148.274	148.424	Ofc Cable Along The North Side Of Rly Reserve	along / on rly reserve	54	726367	5850820	A
S9923966	POWERCOR AUSTRALIA LTD	Trawalla	56/134	1	EL	GL	148.381	148.381	Lv Xing Over Rly west of Modesty Lane	overline crossing	54	726572	5850964	A
S9924588	TELSTRA	Trawalla	50/567	1	CC	GL	148.382	148.382	Comms cable U/L Xing Rly West of Modesty Lane	underline crossing	54	726571	5850966	A
S9999999	SECTION 36S STATEWIDE	Trawalla	SX/2004/0219	1	S36	GL	148.945	148.945	Sec 36 @ 148.945km 92m 44c 011	section 36 occupation crossing				A
S9923966	POWERCOR AUSTRALIA LTD	Trawalla	56/111	1	EL	GL	150.534	150.534	12.7kv Xing Over Rly @ 93m 43c	overline crossing	54	724512	5851727	A
S9924588	TELSTRA	Trawalla	51/630	1	CC	GL	150.735	150.735	Comms cable o/l xing Ballarat and Ararat rly @ 93M 53C & @ 94M 13C at Trawalla	overline crossing				I
S9924588	TELSTRA	Trawalla	73/810	1	CC	GL	150.748	150.748	Comms Cable U/I Xing Rly @ East Side Of Black Bottom Road - 93m 53c	underline crossing	54	724183	5851640	A
S9924588	TELSTRA	Trawalla	51/391	1	CC	GL	153.370	153.370	Comms Cable U/I Xing Rly At East & West Sides Of Beaufort-learmonth Rd (2 Sites)	underline crossing of siding	54	721746	5852577	A
S9929000	STATE ELECTRICITY COMMISSION	Trawalla	54/473	1	EL	GL	153.423	153.423	22kv Xing Over Rly @ 95m 26c	overline crossing				I
S9923966	POWERCOR AUSTRALIA LTD	Trawalla	54/473	2	EL	GL	153.423	153.423	22kv Overline Crossing - West Side Of Beauford-learmonth Road	underline crossing	54	721818	5852764	A
S9924588	TELSTRA	Trawalla	51/391	1	CC	GL	153.813	153.813	Comms Cable U/I Xing Rly At East & West Sides Of Beaufort-learmonth Rd (2 Sites)	underline crossing of siding	54	721746	5852577	A
S9923966	POWERCOR AUSTRALIA LTD	Trawalla	54/472	1	EL	GL	154.034	154.034	Lv Xing Over Rly @ 95m 57c	overline crossing	54	721266	5853038	A
S9924588	TELSTRA	Trawalla	90/174	1	OFC	GL	154.129	154.129	Ofc Under & Along Rly Res (14 Sites)	under & along rly reserve	54	726657	5850578	A
S9999999	SECTION 36S STATEWIDE	Trawalla	SX/2004/0220	1	S36	GL	154.446	154.446	Sec 36 Non Existant @ 154.446km 95m 77c 46l	Null & void Sec. 36 occupation crossing				I
S9923966	POWERCOR AUSTRALIA LTD	Trawalla	55/111	1	EL	GL	156.388	156.388	22kv Xing Over Rly @ 97m 14c	overline crossing	54	719072	5853860	A
S9924588	TELSTRA	Trawalla	51/182	1	CC	GL	157.013	157.013	Comms Cable U/I Xing Rly At East Side Of Trawalla Road - 97m 45c	underline crossing	54	718352	5853832	A
		Trawalla	SX/2003/0253	1	CC	GL	157.013	157.112	Comms cable along the south side of the railway reserve, west of Trawalla Road	along /on south side of rly reserve	54	718301	5853819	A
S9924588	TELSTRA	Trawalla	49/1229	1	CC	GL	157.032	157.032	Comms cable o/l xing Ballarat and Ararat rly @ 97M 46C at Trawalla	overline crossing				I
S9924588	TELSTRA	Trawalla	90/174	1	OFC	GL	157.040	157.261	Ofc Under & Along Rly Res (14 Sites)	under & along rly reserve	54	726657	5850578	A

Parameters	Line No : 015	Line Name : Ballarat And Ararat
	From KM : 118.913	To KM : 211.229
	Approved :	Service Status :
	AMG Fields Populated : Both	

Customer Number	Customer Name	Location	File No	Seq No	Serv Type	Lic Type	From KM	To KM	Description	Comment	AMG Ref			Status
											Zone	East	North	
S9924588	TELSTRA	Trawalla	73/1086	1	CC	GL	157.272	157.272	Comms Cable U/I Xing Rly At 97m 57c 96l, Trawalla-waterloo Road	underline crossing	54	718097	5853889	A
S9924588	TELSTRA	Trawalla	90/174	1	OFC	GL	157.299	158.747	Ofc Under & Along Rly Res (14 Sites)	under & along rly reserve	54	726657	5850578	A
S9924588	TELSTRA	Trawalla	90/174	1	OFC	GL	159.166	159.166	Ofc Under & Along Rly Res (14 Sites)	under & along rly reserve	54	726657	5850578	A
		Beaufort	90/174	1	OFC	GL	159.166	164.626	Ofc Under & Along Rly Res (14 Sites)	under & along rly reserve	54	726657	5850578	A
S9924588	TELSTRA	Trawalla	73/1144	1	CC	GL	159.171	159.171	Comms Cable U/I Xing Rly At West Side Of Anderson Road - 98m 71c 91l	underline crossing	54	716238	5854306	A
S9923966	POWERCOR AUSTRALIA LTD	Trawalla	61/1437	1	EL	GL	159.808	159.808	Hv Xing Over Rly @ 99m 24c	overline crossing	54	715734	5854608	A
S9924588	TELSTRA	Trawalla	76/46	1	CC	GL	160.105	160.729	Temporary Cable Along Rly Res Btn 99m 39c & 99m 70c : Cable Removed	along / on rly reserve				I
S9923922	OPTUS NETWORKS PTY LIMITED	Beaufort	93/34SX	1	OFC	GL	160.629	161.173	Ofc Cable	along / on rly reserve	54	714628	5854654	A
S9919501	DEPT OF NATURAL RESOURCES & ENVIRONMENT	Beaufort	86/693	118	FLO	GL	161.000	163.700	Flora Res Along Rly Reserve	along / on rly reserve				A
S9919501	DEPT OF NATURAL RESOURCES & ENVIRONMENT	Beaufort	86/693	117	FLO	GL	161.300	163.000	Flora Res Along Rly Reserve	along / on rly reserve				A
S9924588	TELSTRA	Beaufort	92/116SX	1	CC	GL	161.337	161.337	44mm Dia Conduit Under Rly @ 100m20c01l	underline crossing	54	714235	5854891	A
S9923922	OPTUS NETWORKS PTY LIMITED	Beaufort	93/118SX	1	OFC	GL	163.283	163.650	Ofc Cable Btn Racecourse Road & Lawrence Street	along/on north side of rly reserve	54	711957	5855000	A
S9928145	CENTRAL HIGHLANDS REGION WATER AUTHORITY	Beaufort	77/1455	1	WP	GL	163.549	163.549	75mm Water Main @ 101m 50c	underline crossing	54	711922	5854990	A
S9928145	CENTRAL HIGHLANDS REGION WATER AUTHORITY	Beaufort	71/1629	1	SEW	GL	163.984	163.984	225mm Gravity Sewers U/I Xing King Street	underline crossing	54	711474	5854943	A
S9928145	CENTRAL HIGHLANDS REGION WATER AUTHORITY	Beaufort	SX/2002/0068	1	S&C	GL	164.348	164.348	300mm Gravity Sewer U/I Xing Near High Street	underline crossing	54	711114	5854900	A
S9923966	POWERCOR AUSTRALIA LTD	Beaufort	54/960	1	EL	GL	164.374	164.374	22kv Waterloo-beaufort Spur O/line @ 102m 11c Aligned West Side Of High St	overline crossing	54	711085	5854894	A
S9923922	OPTUS NETWORKS PTY LIMITED	Beaufort	93/118SX	1	OFC	GL	164.627	164.662	Ofc Cable Btn Racecourse Road & Lawrence Street	along/on north side of rly reserve	54	711957	5855000	A
S9928145	CENTRAL HIGHLANDS REGION WATER AUTHORITY	Beaufort	64/1102	1	WP	GL	164.628	164.628	100mm Ac Water Main East Side Of Lawrence St	in road reserve	54	710833	5854870	A
S9923966	POWERCOR AUSTRALIA LTD	Beaufort	54/902	1	EL	GL	164.645	164.645	Lv Reticulation O/line @ 102m 24c West Side Of Lawrence St	within land previously wing fenced	54	710817	5854867	A
S9924588	TELSTRA	Beaufort	91/25	1	CC	GL	164.677	164.813	35mm Pvc Conduit In Stn Gd Btn 102m29c12l & 102m31c11l To Goods Shed	under & along rly reserve	54	710783	5855044	A

* Note: A Service Entry may appear more than once on this report if multiple line points exist for the Service Entry.

Land Information System (LIS) Services

Parameters

Line No : 015
 From KM : 118.913
 Approved :
 Line Name : Ballarat And Ararat
 To KM : 211.229
 Service Status :
 AMG Fields Populated : Both

Customer Number	Customer Name	Location	File No	Seq No	Serv Type	Lic Type	From KM	To KM	Description	Comment	AMG Ref			Status
											Zone	East	North	
S9930398	BETTS MK	Beaufort	67/1163	1	MIS	SL	164.784	164.784	Transfer Of Land Act	underline crossing				I
S9928145	CENTRAL HIGHLANDS REGION WATER AUTHORITY	Beaufort	SX/2002/0066	1	SEW	GL	164.877	165.143	150mm & 225mm Gravity Sewer U/I Xing - Havelock Street	under & along rly reserve	54	710434	5854844	A
S9928145	CENTRAL HIGHLANDS REGION WATER AUTHORITY	Beaufort	SX/2003/0017	1	WP	GL	164.882	164.882	200mm Ci Water Pipe Muntz Lne To Livingstone St (east Side)	underline crossing	54	710579	5854839	A
S9923922	OPTUS NETWORKS PTY LIMITED	Beaufort	93/30SX	1	OFC	GL	164.932	165.007	Ofc Cable - East Of King Street	along / on rly reserve	54	710506	5854848	A
S9928145	CENTRAL HIGHLANDS REGION WATER AUTHORITY	Beaufort	82/800	1	WP	GL	165.018	165.018	300mm MSCL Water Main @ 102m 43c East side King/Havelock St	in road reserve	54	710447	5854842	A
S9924588	TELSTRA	Beaufort	SX/2003/0224	1	CC	GL	165.018	165.018	Comms Cable U/I Xing Rly At East Side Of King Street	underline crossing	54	710451	5854842	A
S9923966	POWERCOR AUSTRALIA LTD	Beaufort	54/1112	1	EL	GL	165.028	165.028	Lv Reticulation O/line @ 102m 43c West Side Of King St	within land previously wing fenced	54	710441	5854843	A
S9920726	PYRENEES SHIRE COUNCIL	Beaufort	61/889	1	DRA	GL	165.031	165.527	Drain Along Rly Reserve Btn Gregory St & King St - 102m 43c 20l & 102m 68c 29l	along /on south side of rly reserve	54	710152	5854925	A
S9928145	CENTRAL HIGHLANDS REGION WATER AUTHORITY	Beaufort	SX/2002/0066	1	SEW	GL	165.039	165.039	150mm & 225mm Gravity Sewer U/I Xing - Havelock Street	under & along rly reserve	54	710434	5854844	A
S9924588	TELSTRA	Beaufort	52/630	1	CC	GL	165.042	165.042	Comms Cable U/I Xing Rly @ 102m 42c	underline crossing	54	710428	5854843	A
S9923966	POWERCOR AUSTRALIA LTD	Beaufort	54/1036	1	EL	GL	165.428	165.428	22kv Wills St Spur O/line @ 102m 63c Aligned With West Side Of Wills St	overline crossing	54	710064	5854976	A
S9999999	SECTION 36S STATEWIDE	Beaufort	SX/2004/0221	1	S36	GL	165.863	165.863	Sec 36 Non Existent @ 165.863km 103m 04c 99l	Null & void Sec. 36 occupation crossing	54	709675	5855163	I
S9923966	POWERCOR AUSTRALIA LTD	Beaufort	56/1295	1	EL	GL	166.688	166.688	22kv Beaufort O/line @ 103m 46c East Of Western Hwy Overpass	overline crossing	54	708903	5855100	A
S9923966	POWERCOR AUSTRALIA LTD	Beaufort	57/442	1	EL	GL	166.903	166.903	66kv Ballarat-horsham Trans O/line @ 103m 58c West Of Westrn Hwy Overpass	overline crossing	54	708741	5854961	A
S9924588	TELSTRA	Beaufort	76/641	1	CC	GL	166.906	166.906	Cable Under Rly @ 103m 54c 98l	underline crossing	54	708857	5855121	A
S9924588	TELSTRA	Beaufort	82/1380	1	CC	GL	167.789	167.789	Telephone Plant Under Rly @ 104m 20c	underline crossing	54	708229	5854491	A
S9923966	POWERCOR AUSTRALIA LTD	Beaufort	84/898	1	EL	GL	167.850	167.850	22kv Murat Spur O/line @ 104m 20c 78l South Of Old Shirley Rd	overline crossing	54	708075	5854279	A
S9924588	TELSTRA	Beaufort	83/184	1	CC	GL	168.836	169.135	100mm Pvc Conduit West Of Candlebark La	under & along rly reserve	55	707385	5853396	A
S9924588	TELSTRA	Beaufort	83/184	1	CC	GL	168.970	168.970	100mm Pvc Conduit West Of Candlebark La	under & along rly reserve	55	707385	5853396	A

* Note: A Service Entry may appear more than once on this report if multiple line points exist for the Service Entry.

Parameters	Line No : 015	Line Name : Ballarat And Ararat
	From KM : 118.913	To KM : 211.229
	Approved :	Service Status :
	AMG Fields Populated : Both	

Customer Number	Customer Name	Location	File No	Seq No	Serv Type	Lic Type	From KM	To KM	Description	Comment	AMG Ref			Status
											Zone	East	North	
S9924588	TELSTRA	Beaufort	83/184	1	CC	GL	168.970	169.000	100mm Pvc Conduit West Of Candlebark La	under & along rly reserve	55	707385	5853396	A
S9919068	TELSTRA CORPORATION	Beaufort	SX1571	1	CC	GL	170.597	170.597	50mm Conduit Underline Crossing - East Of Finnegans Road-once Off Payment - Do N	underline crossing	54	705900	5853299	A
S9999999	SECTION 36S STATEWIDE	Middle Creek	SX/2004/0222	1	S36	GL	174.863	174.863	Was Sec 36 Old Shirley Rd Pcr @ 174.863km 108m 52c 38l	Null & void Sec. 36 occupation crossing				I
S9923966	POWERCOR AUSTRALIA LTD	Middle Creek	63/205	1	EL	GL	175.016	175.016	12.7kv Eurambeen Spur O/line @ 108m 60c West Of Old Shirley Rd	overline crossing	54	702026	5854423	A
S9924588	TELSTRA	Middle Creek	60/671	1	CC	GL	175.921	175.921	Comms cable o/l xing Ballarat and Ararat rly @ 109M 25C at Middle Creek	overline crossing				I
S9924588	TELSTRA	Middle Creek	68/976	1	CC	GL	175.942	175.942	Comms cable o/l xing Ballarat and Ararat rly @ 109M 26C at Middle Creek	overline crossing				I
S9930548	HOPKINS HWW	Middle Creek	84/1059	1	EL	SL	175.943	175.943	Elec Cable Through Culvert @ 109m 26c 05l	not proceeded with				I
S9924588	TELSTRA	Middle Creek	71/1334	1	CC	GL	175.982	175.982	Comms Cable U/I Xing Rly on west side of Streatham Rd	underline crossing	54	701413	5855178	A
S9928869	ADDAWARRA NOMINEES PTY LTD	Middle Creek	73/764	1	OCC	SL	176.847	176.847	Occ Xing @ 109m 71c	track crossing	54	700874	5855852	P
S9919501	DEPT OF NATURAL RESOURCES & ENVIRONMENT	Middle Creek	86/693	119	FLO	GL	177.900	179.500	Flora Res Along Rly Reserve	along / on rly reserve				A
S9919501	DEPT OF NATURAL RESOURCES & ENVIRONMENT	Middle Creek	86/693	121	FLO	GL	179.500	181.200	Flora Res Along Rly Reserve	along / on rly reserve				A
		Middle Creek	86/693	120	FLO	GL	179.500	181.200	Flora Res Along Rly Reserve	along / on rly reserve				A
S9923922	OPTUS NETWORKS PTY LIMITED	Middle Creek	93/27SX	1	OFC	GL	179.558	179.558	O/c Cable U/I Xing Of The Rly At West Side Of Goulds Road.	underline crossing	54	698814	5857556	A
S9923966	POWERCOR AUSTRALIA LTD	Middle Creek	63/204	1	EL	GL	180.729	180.729	12.7kv Middle Creek Spur O/line 112m 24c East Of Middle Creek Rd	overline crossing	54	697835	5858177	A
S9924588	TELSTRA	Middle Creek	57/79	1	CC	GL	181.171	181.171	Comms Cable U/I Xing Of The Rly Within The Station Ground	underline crossing	54	697452	5858434	A
S9924588	TELSTRA	Middle Creek	75/406	1	CC	GL	181.234	181.234	Comms Conduit U/I Xing Rly At West End Side Of Station Ground	underline crossing	54	697401	5858454	A
S9924588	TELSTRA	Middle Creek	55/1576	1	CC	GL	181.614	181.614	Comms cable o/l xing Ballarat and Ararat rly @ 112M 68C at Middle Creek	overline crossing				I
S9923966	POWERCOR AUSTRALIA LTD	Middle Creek	63/209	1	EL	GL	181.634	181.634	22KV HV Power Cable O/L Xing Rly West of Middle Creek Road	overline crossing	54	697183	5858833	A

Parameters	Line No : 015	Line Name : Ballarat And Ararat
	From KM : 118.913	To KM : 211.229
	Approved :	Service Status :
	AMG Fields Populated : Both	

Customer Number	Customer Name	Location	File No	Seq No	Serv Type	Lic Type	From KM	To KM	Description	Comment	AMG Ref			Status
											Zone	East	North	
S999999	SECTION 36S STATEWIDE	Middle Creek	32/684	1	S36	GL	181.636	181.636	Occ Xing @ 112m 69c	control transferred to Freight Aust				I
S9924588	TELSTRA	Middle Creek	90/174	1	OFC	GL	181.755	181.755	Ofc Under & Along Rly Res (14 Sites)	under & along rly reserve	54	726657	5850578	A
S999999	SECTION 36S STATEWIDE	Middle Creek	88/1123	1	S36	GL	182.137	182.137	Occ Xing @ 113m 14c	control transferred to Freight Aust	54	696650	5858933	F
S9929223	DUNN EJ MM & PE	Middle Creek	64/713	1	OCC	SL	183.606	183.606	Occ Xing Over Rly @ 114m 07c	control transferred to Freight Aust				F
S9924588	TELSTRA	Buangor	74/511	1	CC	GL	185.678	185.678	Comms cable o/l xing Melbourne and Ararat rly @ 115M 30C at Buangor	overline crossing				I
S999999	SECTION 36S STATEWIDE	Buangor	SX/2004/0223	1	S36	GL	185.698	185.698	Was Sec 36 Now Yarrabin Rd Pcr @ 185.698km 115m 30c 99l	Null & void Sec. 36 occupation crossing	54	693788	5861080	I
S999999	SECTION 36S STATEWIDE	Buangor	SX/2004/0224	1	S36	GL	186.282	186.282	Sec 36 Non Existent @ 186.282km 115m 60c 02l	Null & void Sec. 36 occupation crossing	54	693345	5861462	I
S9923966	POWERCOR AUSTRALIA LTD	Buangor	63/201	1	EL	GL	186.865	186.865	22kv Xing Over Rly @ 116m 09c	overline crossing				A
S9923778	GRAMPIANS WIMMERA MALLEE WATER URBAN	Buangor	83/436	1	WP	GL	187.468	187.468	80mm Pvc Water Pipe U/l Xing Of The Rly West Side Of Challicum Rd	within land previously wing fenced	55	692246	5861846	A
S9923922	OPTUS NETWORKS PTY LIMITED	Buangor	93/35SX	1	OFC	GL	187.469	187.832	Ofc Along The South Side Rly Reserve Within The Station Ground, West Of Dip Road	along / on rly reserve	54	692098	5861829	A
S9924588	TELSTRA	Buangor	SX1335	1	CC	GL	187.481	187.481	100mm Conduit On The South Side Of Rly - West Of Main St/dip St	underline crossing				A
		Buangor	90/174	1	OFC	GL	187.481	187.481	Ofc Under & Along Rly Res (14 Sites)	under & along rly reserve	54	726657	5850578	A
		Buangor	90/174	1	OFC	GL	187.481	188.283	Ofc Under & Along Rly Res (14 Sites)	under & along rly reserve	54	726657	5850578	A
S9919501	DEPT OF NATURAL RESOURCES & ENVIRONMENT	Buangor	86/693	122	FLO	GL	188.500	189.200	Flora Res Along Rly Reserve	along / on rly reserve				A
S9923966	POWERCOR AUSTRALIA LTD	Buangor	63/202	1	EL	GL	189.198	189.198	12.7kv Xing Over Rly @ 117m 45c	overline crossing				A
S9924406	AMCOM	Buangor	SX/2000/0263	1	CC	SL	189.287	189.287	Comms Cable In P50 Conduit U/l Xing Of The Rly, West Of Gravel Route Rd	underline crossing	54	690608	5862506	I
S9924934	PACIFIC HYDRO CHALLICUM HILLS PTY LTD	Buangor	SX/2002/0214	1	EL	GL	189.450	189.450	66kv Hv & Ofc O/l Xing Of The Railway North Of Gravel Route Road	overline crossing	54	690482	5862624	A
S9923966	POWERCOR AUSTRALIA LTD	Buangor	67/331	1	EL	GL	190.727	190.727	22kv Xing Over Rly @ 118m 41c	overline crossing				A
S9924588	TELSTRA	Buangor	84/442	1	CC	GL	191.733	191.914	Plant Under Rly Res Btn 119m 12c & 119m 20c	along & under rly reserve	54	688610	5864019	A
S9924934	PACIFIC HYDRO CHALLICUM HILLS PTY LTD	Buangor	SX/2001/0210	1	OCC	SL	192.000	192.000	Occupational Crossing On The Rly, West Of Pope Rd	track crossing	54	688341	5863975	N
S9923966	POWERCOR AUSTRALIA LTD	Buangor	62/1280	1	EL	GL	192.980	192.980	22 Kv Hv Power cable O/L Xing Rly east of Hillside road	overline crossing	54	687658	5864708	A

Land Information System (LIS) Services

Parameters

Line No : 015
 From KM : 118.913
 Approved :
 Line Name : Ballarat And Ararat
 To KM : 211.229
 Service Status :
 AMG Fields Populated : Both

Customer Number	Customer Name	Location	File No	Seq No	Serv Type	Lic Type	From KM	To KM	Description	Comment	AMG Ref			Status
											Zone	East	North	
S9924588	TELSTRA	Buangor	65/1903	1	CC	GL	193.066	193.066	Comms Cable U/I Xing Rly east of Colonial Road	underline crossing	54	687414	5864573	A
S9924588	TELSTRA	Buangor	57/492	1	CC	GL	193.081	193.081	Comms cable o/l xing Ballarat and Ararat rly @ 119M 78C at Buangor	overline crossing				I
S9999999	SECTION 36S STATEWIDE	Buangor	SX/2004/0225	1	S36	GL	193.110	193.110	Sec 36 @ 193.110km 119m78c 89l	section 36 occupation crossing	54	687428	5864618	A
S9923966	POWERCOR AUSTRALIA LTD	Buangor	57/434	1	EL	GL	194.167	194.167	Hv Xing Over Rly @ 120m 52c	overline crossing	54	686650	5865487	A
S9924588	TELSTRA	Buangor	63/1221	1	CC	GL	194.389	194.389	Comms cable o/l xing Ballarat and Ararat rly @ 120M 63C at Buangor	overline crossing				I
S9924588	TELSTRA	Dobie	90/174	1	OFC	GL	201.198	201.198	Ofc Under & Along Rly Res (14 Sites)	under & along rly reserve	54	726657	5850578	A
S9924588	TELSTRA	Dobie	75/1245	1	CC	GL	202.174	203.200	Comss Cable U/I Xing At 126m 28c & Along Rly Res Btn 125m 50c & 126m 21c(2 Sites)	under & along rly reserve	54	678197	5868899	A
S9919501	DEPT OF NATURAL RESOURCES & ENVIRONMENT	Dobie	86/693	123	FLO	GL	202.200	202.800	Flora Res Along Rly Reserve	along / on rly reserve				A
		Dobie	86/693	124	FLO	GL	202.200	202.800	Flora Res Along Rly Reserve	along / on rly reserve				A
S9923966	POWERCOR AUSTRALIA LTD	Dobie	75/96	1	EL	GL	202.276	202.276	22kv Xing Over Rly @ 125m 55c 10l	overline crossing	54	679201	5868640	A
S9919501	DEPT OF NATURAL RESOURCES & ENVIRONMENT	Dobie	77/443	1	WP	SL	202.748	202.748	80mm Dia Water Main Under Rly Bridge @ 125m 78c	underline crossing	54	678863	5868794	A
S9924588	TELSTRA	Dobie	56/1137	1	CC	GL	202.918	202.918	Comms cable o/l xing Ballarat & Ararat rly @ 126M 7C at Ballarat	overline crossing				I
S9923966	POWERCOR AUSTRALIA LTD	Dobie	57/435	1	EL	GL	203.280	203.280	66kv Trans Line Over Rly @ 126m 25c	overline crossing	54	678381	5869038	A
S9924588	TELSTRA	Dobie	90/174	1	OFC	GL	203.327	208.844	Ofc Under & Along Rly Res (14 Sites)	under & along rly reserve	54	726657	5850578	A
S9924588	TELSTRA	Dobie	75/1245	1	CC	GL	203.341	203.341	Comss Cable U/I Xing At 126m 28c & Along Rly Res Btn 125m 50c & 126m 21c(2 Sites)	under & along rly reserve	54	678197	5868899	A
S9923966	POWERCOR AUSTRALIA LTD	Dobie	63/1266	1	EL	GL	204.105	204.105	Hv Xing Over Rly @ 126m 66c	overline crossing	54	677584	5869206	A
S9999999	SECTION 36S STATEWIDE	Dobie	SX/2004/0226	1	S36	GL	204.226	204.226	Sec 36 Disused @ 204.226km 126m 72c 01l	Null & void Sec. 36 occupation crossing	54	677342	5869067	I
S9923966	POWERCOR AUSTRALIA LTD	Dobie	58/1159	1	EL	GL	204.749	204.749	Hv Xing Over Rly @ 127m 18c	overline crossing	54	676950	5869324	A
S9919501	DEPT OF NATURAL RESOURCES & ENVIRONMENT	Dobie	86/693	125	FLO	GL	205.500	207.000	Flora Res Along Rly Reserve	along / on rly reserve				I
		Dobie	86/693	126	FLO	GL	205.500	207.300	Flora Res Along Rly Reserve	along / on rly reserve				A
S9999999	SECTION 36S STATEWIDE	Dobie	SX/2004/0227	1	S36	GL	205.990	205.990	Sec 36 @ 205.990km 127m 79c 70l	section 36 occupation crossing	54	675697	5869625	A
S9924588	TELSTRA	Ararat	60/1292	1	CC	GL	206.650	206.650	Comms Cable U/I Xing Rly @ 128m 32c 50l	underline crossing	54	675136	5869972	A

Parameters

Line No : 015
 From KM : 118.913
 Approved :
 Line Name : Ballarat And Ararat
 To KM : 211.229
 Service Status :
 AMG Fields Populated : Both

Customer Number	Customer Name	Location	File No	Seq No	Serv Type	Lic Type	From KM	To KM	Description	Comment	AMG Ref			Status
											Zone	East	North	
S9924588	TELSTRA	Ararat	87/16	1	CC	GL	207.004	207.004	50mm Dia Gwi Conduit Under Rly @ 128m 50c	underline crossing	54	674957	5870323	A
S9923966	POWERCOR AUSTRALIA LTD	Ararat	87/14	1	EL	GL	207.195	207.195	22kv Xing Over Rly @ 128m 59c	overline crossing	54	674785	5870425	A
S9923778	GRAMPIANS WIMMERA MALLEE WATER URBAN	Ararat	81/568	1	WP	GL	207.243	207.243	150mm Upvc Water Pipe Service To Green Hill Lake	underline crossing	54	674741	5870446	A
		Ararat	26/1213	1	WP	GL	207.243	207.243	150mm Dia Water Main Under Rly @ 128m 62c - Green Hill Creek	underline crossing	54	674619	5870284	A
S9999999	SECTION 36S STATEWIDE	Ararat	SX/2004/0228	1	S36	GL	207.257	207.257	Was Sec 36 @ 207.257km 128m 62c 68l	Null & void Sec. 36 occupation crossing	54	674607	5870291	I
S9923966	POWERCOR AUSTRALIA LTD	Ararat	64/810	1	EL	GL	207.301	207.301	Hv Xing Over Rly @ 128m 73c 23l	overline crossing	54	674689	5870473	A
S9924588	TELSTRA	Ararat	58/1500	1	CC	GL	207.485	207.907	Comms Cable Along Rly Reserve From 128m 74c To 129m 15c	along / on rly reserve	54	674199	5870488	A
S9925104	GREENHILL LAKE ESTATE ARARAT PTY LTD	Ararat	87/778	1	WP	SL	207.505	207.505	25mm Dia Water Pipe Under Rly @ 128m 75c-56596l Attached	underline crossing	54	674386	5870405	A
S9923966	POWERCOR AUSTRALIA LTD	Ararat	77/861	1	EL	GL	207.711	207.711	Lv Xing Over Rly @ 129m 05c 25l	overline crossing	54	674265	5870723	A
S9923224	AGL	Ararat	52/844	1	EL	GL	207.726	207.726	Hv Xing Over Rly @ 129m 06c	overline crossing				I
S9999999	SECTION 36S STATEWIDE	Ararat	SX/2004/0229	1	S36	GL	207.912	207.912	Sec 36 Abandoned @ 207.912km 129m 15c 24l	Null & void Sec. 36 occupation crossing	54	674060	5870642	I
S9924588	TELSTRA	Ararat	83/272	1	CC	GL	208.834	208.834	Cable Under Rly @ 129m 63c	underline crossing	54	673518	5871472	A
S9924588	TELSTRA	Ararat	90/174	1	OFC	GL	208.844	208.844	Ofc Under & Along Rly Res (14 Sites)	under & along rly reserve	54	726657	5850578	A
S9924588	TELSTRA	Ararat	55/681	1	CC	GL	208.893	208.893	Comms Cable U/l Xing Rly @ 129m 64c	underline crossing	54	673348	5871343	A
S9923966	POWERCOR AUSTRALIA LTD	Ararat	85/685	1	EL	GL	209.594	209.594	22kv Xing Over Rly @ 130m 19c 66l	overline crossing	54	672863	5871744	A
S9923778	GRAMPIANS WIMMERA MALLEE WATER URBAN	Ararat	94/47SX	1	WP	GL	209.601	209.601	200mm Upvc Water East Side Of Alfred St	within land previously wing fenced	54	672741	5871619	A
S9923778	GRAMPIANS WIMMERA MALLEE WATER URBAN	Ararat	92/318SX	1	SEW	GL	209.617	209.617	380mm Sewer West Side Of Alfred Street	within land previously wing fenced	54	672725	5871625	A
S9923966	POWERCOR AUSTRALIA LTD	Ararat	44/421	1	EL	GL	209.618	209.618	Hv Xing Over Rly @ 130m 20c - Alfred Street	overline crossing	54	672840	5871764	A
S9923966	POWERCOR AUSTRALIA LTD	Ararat	76/606	1	EL	GL	209.647	209.647	Ground Guy @ 130m 20c - Adjacent To High Street	overline crossing	54	672807	5871769	A
S9923778	GRAMPIANS WIMMERA MALLEE WATER URBAN	Ararat	93/9SX	1	WP	GL	209.861	209.861	200mm Upvc Waste Water - Gordon & Mclennan Streets	underline crossing	54	672591	5872083	A
S9919635	MOBIL OIL AUSTRALIA LTD	Ararat	SX/2000/0188	1	BOR	SL	210.080	210.160	Ground Water Monitoring Wells On Sth Side Of Rly West Of Maude St	not proceeded with				I
S9923513	SPI GAS PTY LTD	Ararat	SX2161	1	GAS	GL	210.281	210.281	100mm Hp Gas Main @ 130m 53c, Albert Street See 73/219	underline crossing				I

Parameters

Line No : **015** Line Name : **Ballarat And Ararat**
 From KM : **118.913** To KM : **211.229**
 Approved : Service Status :
 AMG Fields Populated : **Both**

Customer Number	Customer Name	Location	File No	Seq No	Serv Type	Lic Type	From KM	To KM	Description	Comment	AMG Ref			Status
											Zone	East	North	
S9923778	GRAMPIANS WIMMERA MALLEE WATER URBAN	Ararat	89/996	1	WP	GL	210.297	210.297	300mm Water Main Under Rly Bridge - Albert Street @ 130m 53c 82l	in road reserve	54	672194	5871956	A
S9923966	POWERCOR AUSTRALIA LTD	Ararat	18/309	1	EL	GL	210.298	210.298	Lv Xing Over Rly @ 130m 53c	overline crossing	54	672193	5871956	A
S9923513	SPI GAS PTY LTD	Ararat	SX2209	1	GAS	GL	210.300	210.300	100mm Hp Gas Main East Side Of Albert St	in road reserve	54	672070	5871793	A
S9923513	SPI GAS PTY LTD	Ararat	73/219	1	GAS	GL	210.301	210.301	200mm Lp Gas Main East Side Of Albert St	in road reserve	54	672068	5871794	A
S9926326	ARARAT RURAL CITY	Ararat	90/441	1	DRA	GL	210.330	210.430	Brick/150mm Ew Pipe Drain Along Sth Side Of Rly, West Of Albert St	along /on south side of rly reserve	54	672000	5871779	A
S9926326	ARARAT RURAL CITY	Ararat	92/314SX	1	DRA	GL	210.543	210.786	Drain Along & U/I Xing Of The Rly, West Of Princes Street	along & under rly reserve	54	671734	5871814	A
S9923513	SPI GAS PTY LTD	Ararat	87/106	1	GAS	GL	210.544	210.544	150mm Lp Gas Main Opp Princes St @ 130m 55c 39l	underline crossing	54	671830	5871834	A
S9926326	ARARAT RURAL CITY	Ararat	92/314SX	1	DRA	GL	210.555	210.575	Drain Along & U/I Xing Of The Rly, West Of Princes Street	along & under rly reserve	54	671734	5871814	A
S9926326	ARARAT RURAL CITY	Ararat	92/314SX	1	DRA	GL	210.575	210.575	Drain Along & U/I Xing Of The Rly, West Of Princes Street	along & under rly reserve	54	671734	5871814	A
S9929565	PUBLIC TRANSPORT CORPORATION	Ararat	59/1044	1	WP	SL	210.817	210.817	Ag'mt For Water Supply For Rly Purposes	underline crossing				I
S9926326	ARARAT RURAL CITY	Ararat	49/933	1	OIL	GL	210.950	210.975	Oil Pipe Through Subway At Queen St & Along North Side Of Rly Reserve	service removed				I
S9926326	ARARAT RURAL CITY	Ararat	49/933	1	OIL	GL	210.975	210.975	Oil Pipe Through Subway At Queen St & Along North Side Of Rly Reserve	service removed				I
S9924588	TELSTRA	Ararat	72/1002	1	CC	GL	211.000	211.000	2xcan Fibre Optic Cables - Queen Street	underline crossing				A
		Ararat	72/1007	1	CC	GL	211.000	211.000	Fibre Optic Cable U/I Xing Rly West Side Of Queen Street	underline crossing	54	671365	5871923	A
S9926326	ARARAT RURAL CITY	Ararat	SX/2003/0145	1	DRA	GL	211.012	211.012	600mm Storm Water Drain U/I Xing Rly At West Side Of Queen Street	underline crossing	54	671368	5871923	A
S9923778	GRAMPIANS WIMMERA MALLEE WATER URBAN	Ararat	92/316SX	1	SEW	GL	211.018	211.018	150mm Sewer, Aligned With West Side Of Queen St	underline crossing	54	671364	5871936	A
S9923778	GRAMPIANS WIMMERA MALLEE WATER URBAN	Ararat	89/995	1	WP	GL	211.021	211.021	175mm Water Main Xing Rly, Aligned With West Side Queen Street.	underline crossing	54	671363	5871957	A
S9923966	POWERCOR AUSTRALIA LTD	Ararat	81/1630	1	EL	GL	211.227	211.227	22kv Xing Over Rly Bridge @ 131m 18c 99l - Vincent Street	overline crossing	54	671280	5872115	A
S9923513	SPI GAS PTY LTD	Ararat	77/493	1	GAS	GL	211.228	211.228	150mm Lp Gas Main In Footpath East Side Road Over Rail Bridge Vincent St	attached to road bridge over rly	54	671159	5871957	I



Land Information System (LIS) Services

Line Point Report

Parameters	Line No : 015	Line Name : Ballarat And Ararat
	From KM : 118.913	To KM : 211.229
	Approved :	Service Status :
	AMG Fields Populated : Both	

Customer Number	Customer Name	Location	File No	Seq No	Serv Type	Lic Type	From KM	To KM	Description	Comment	AMG Ref			Status
											Zone	East	North	

Land Information System (LIS) Services

Parameters

Line No : **058** Line Name : **Dimboola And South Australia Border**
 From KM : **362.02** To KM : **463.692**
 Approved : Service Status :
 AMG Fields Populated : **Both**

Customer Number	Customer Name	Location	File No	Seq No	Serv Type	Lic Type	From KM	To KM	Description	Comment	AMG Ref			Status
											Zone	East	North	
S9923778	GRAMPIANS WIMMERA MALLEE WATER URBAN	Dimboola	60/763	1	WP	GL	362.031	362.031	150mm Ac Water Main Opp Normanby St	underline crossing	54	592151	5965483	A
S9929000	STATE ELECTRICITY COMMISSION	Dimboola	87/836	1	EL	GL	362.041	362.041	22kv Xing Over Rly @ 224m 76c 96l-normandy St	overline crossing				I
S9923778	GRAMPIANS WIMMERA MALLEE WATER URBAN	Dimboola	SX/2003/0044	1	SEW	GL	362.353	362.353	150mm Sewer South West Of Anderson St	underline crossing	54	592003	5965764	A
S9923966	POWERCOR AUSTRALIA LTD	Dimboola	62/590	1	EL	GL	362.724	362.724	22kv Xing Over Rly @ 225m 30c	overline crossing	54	591834	5966098	A
S9926114	DIMBOOLA CEMETERY TRUST	Dimboola	34/35	1	WP	SL	363.154	363.154	40mm Poly Water Pipe Nth Of Cemetery Rd	underline crossing	54	591636	5966480	A
S9923966	POWERCOR AUSTRALIA LTD	Dimboola	63/1097	1	EL	GL	363.852	363.852	Hv Xing Over Rly @ 226m 07c	overline crossing	54	591320	5967091	A
S9924588	TELSTRA	Dimboola	59/1257	1	CC	GL	364.144	364.144	Comms cable o/l xing rly @ 226m 21c 50L & @226m 22c 22L @ Dimboola	overline crossing				I
S9924588	TELSTRA	Dimboola	59/1257	1	CC	GL	364.159	364.159	Comms cable o/l xing rly @ 226m 21c 50L & @226m 22c 22L @ Dimboola	overline crossing				I
S9924572	NEXTGEN NETWORKS PTY LTD	Dimboola	SX/2002/0029	1	OFC	GL	364.240	364.240	Optic Fibre Cable U/l Xing Of The Rly, South Of Dimboola - Rainbow Road	underline crossing	54	591142	5967456	A
S9923966	POWERCOR AUSTRALIA LTD	Dimboola	SX2598	1	EL	GL	365.350	365.350	150 Conduit For Hv Cable U/l Xing Of Rly	underline crossing	54	590470	5968339	A
S9923966	POWERCOR AUSTRALIA LTD	Dimboola	70/1679	1	EL	GL	366.665	366.665	66kv Subtrans Line Over Rly @ 227m 68c	overline crossing	54	589328	5968981	A
S9931147	BORGELT HW	Dimboola	64/331	1	WP	SL	366.689	366.689	13mm Dia Water Pipe Under Rly @ 227m 68c	underline crossing				I
S9923176	GRAMPIANS WIMMERA MALLEE WATER RURAL	Dimboola	SX/2006/0092	1	WP	GL	366.696	366.696	50mm UPVC Water Pipe U/L Xing Rly south of Collard Road	underline crossing	54	589295	5968997	A
S9923966	POWERCOR AUSTRALIA LTD	Dimboola	59/155	1	EL	GL	366.749	366.749	22kv Xing Over Rly	overline crossing				A
S9923835	DUNMILL S	Dimboola	SX1968	1	DRA	SL	367.830	368.180	Use Of Railway Drain Along The Rly	along /on north side of rly reserve				A
S9924588	TELSTRA	Dimboola	73/1274	1	CC	GL	368.140	368.769	Comms Cables Under & Along Rly Btn Collard Rd & Nhill-jeparit Rd	along & under rly reserve	54	584994	5971965	A
S9924588	TELSTRA	Dimboola	73/1274	1	CC	GL	369.001	369.285	Comms Cables Under & Along Rly Btn Collard Rd & Nhill-jeparit Rd	along & under rly reserve	54	584994	5971965	A
S9919501	DEPT OF NATURAL RESOURCES & ENVIRONMENT	Gerang Gerung	86/693	91	FLO	GL	370.000	373.850	Flora Res Along Rly Reserve	along / on rly reserve				A
		Gerang Gerung	86/693	90	FLO	GL	370.000	373.850	Flora Res Along Rly Reserve	along / on rly reserve				A
S9924588	TELSTRA	Gerang Gerung	79/326	1	CC	GL	371.162	371.162	Communication Cable @ 230m50c35l @ 231m43c42l 2 Sites	underline crossing	54	584483	5972330	A
S9924588	TELSTRA	Gerang Gerung	73/1274	1	CC	GL	371.411	373.673	Comms Cables Under & Along Rly Btn Collard Rd & Nhill-jeparit Rd	along & under rly reserve	54	584994	5971965	A

* Note: A Service Entry may appear more than once on this report if multiple line points exist for the Service Entry.

Line Point Report

Parameters

Line No : **058** Line Name : **Dimboola And South Australia Border**
 From KM : **362.02** To KM : **463.692**
 Approved : Service Status :
 AMG Fields Populated : **Both**

Customer Number	Customer Name	Location	File No	Seq No	Serv Type	Lic Type	From KM	To KM	Description	Comment	AMG Ref			Status
											Zone	East	North	
S9930870	POHLNER K	Gerang Gerung	76/257	1	OCC	SL	372.442	372.442	Widening Of Occ Xing @ 231m 34c	track crossing				A
S9924588	TELSTRA	Gerang Gerung	79/326	1	CC	GL	372.632	372.632	Communication Cable @ 230m50c35l @ 231m43c42l 2 Sites	underline crossing	54	584483	5972330	A
S9923966	POWERCOR AUSTRALIA LTD	Gerang Gerung	59/156	1	EL	GL	373.629	373.629	22kv Xing Over Rly @ 232m 13c	overline crossing				A
S9924588	TELSTRA	Gerang Gerung	SX/2006/0129	1	CC	GL	378.120	378.120	Comms conduits u/l xing Rly at east side of Glenlee Road	underline crossing	54	579376	5974104	A
S9924588	TELSTRA	Gerang Gerung	SX/2006/0129	1	CC	GL	378.121	378.121	Comms conduits u/l xing Rly at east side of Glenlee Road	underline crossing	54	579376	5974104	A
S9923966	POWERCOR AUSTRALIA LTD	Gerang Gerung	59/332	1	EL	GL	378.236	378.236	Lv Xing Over Rly @ 235m 02c	overline crossing				A
S9923407	GRAINCORP OPERATIONS LIMITED	Gerang Gerung	93/245SX	1	CC	SL	378.314	378.348	U/g Data Cables Along Northern Side Of Stn Gnd West Of Glenlee Road	land sold				I
S9924588	TELSTRA	Gerang Gerung	88/352	1	CC	GL	378.326	378.326	Cable In Rly Res @ 235m 07c : Orig Corres On Eo79/1609	land sold				I
S9923407	GRAINCORP OPERATIONS LIMITED	Gerang Gerung	64/1987	1	WT	GL	378.342	378.397	Tapping Of Rly Water Main @ Btn 235m 08c & 235m 14c	along /on north side of rly reserve	54	579132	5974171	A
S9929766	GRAIN ELEVATORS BOARD	Gerang Gerung	83/1032	1	EL	SL	378.431	378.431	U/g Elec Cable To Serve Lease-stn Gd	land sold				I
S9924780	VICROADS WESTERN	Gerang Gerung	SX/2000/0006	1	DRA	SL	378.623	380.000	Table Drain From Gerang South Road To Station.	not on VRT land	54	577586	5974327	I
S9924588	TELSTRA	Gerang Gerung	73/1274	1	CC	GL	379.036	379.036	Comms Cables Under & Along Rly Btn Collard Rd & Nhill-jeparit Rd	along & under rly reserve	54	584994	5971965	A
S9923966	POWERCOR AUSTRALIA LTD	Gerang Gerung	59/152	1	EL	GL	379.061	379.061	22kv Xing Over Rly @ 235m 43c	overline crossing				A
S9923966	POWERCOR AUSTRALIA LTD	Gerang Gerung	83/554	1	EL	GL	380.567	380.567	Lv Xing Over Rly @ 236m 37c 87l To V/line Communication Equipment	overline crossing	54	576926	5974412	A
S9924588	TELSTRA	Gerang Gerung	83/199	1	CC	GL	380.609	380.609	Cable In Pipe Under Rly @ 236m 40c	under & along rly reserve	54	576884	5974418	A
S9924588	TELSTRA	Gerang Gerung	73/1274	1	CC	GL	380.807	380.807	Comms Cables Under & Along Rly Btn Collard Rd & Nhill-jeparit Rd	along & under rly reserve	54	584994	5971965	A
S9927931	SMITH AG	Gerang Gerung	95089	1	OCC	SL	380.871	380.871	Occ Xing Over Rly @ 236m 53c	track crossing	54	576624	5974451	A
S9923966	POWERCOR AUSTRALIA LTD	Kiata	59/1277	1	EL	GL	383.093	383.093	22kv Xing Over Rly @ 238m 03c 44l	overline crossing	54	574421	5974746	A
S9924588	TELSTRA	Kiata	73/1527	1	CC	GL	384.102	384.102	Comms Cable U/l Xing Rly @ 238m 57c Western Highway	underline crossing	54	573385	5974882	A
S9924588	TELSTRA	Kiata	59/642	1	CC	GL	386.202	386.202	Comms cable u/l xing Rly Kiata North Rd - 239M 78C 50L	underline crossing	54	571430	5975326	A
S9924588	TELSTRA	Kiata	88/353	1	CC	GL	386.212	386.252	Cable Along Rly Res Btn 239m 79c & 240m 01c : Orig Corres On Eo79/1609	land sold				I

* Note: A Service Entry may appear more than once on this report if multiple line points exist for the Service Entry.

Line Point Report

Parameters	Line No : 058	Line Name : Dimboola And South Australia Border
	From KM : 362.02	To KM : 463.692
	Approved :	Service Status :
	AMG Fields Populated : Both	

Customer Number	Customer Name	Location	File No	Seq No	Serv Type	Lic Type	From KM	To KM	Description	Comment	AMG Ref			Status
											Zone	East	North	
S9923966	POWERCOR AUSTRALIA LTD	Kiata	86/475	1	EL	GL	386.222	386.222	22kv Xing Over Rly @ 239m 79c	overline crossing	54	571414	5975333	A
S9924588	TELSTRA	Kiata	73/1274	1	CC	GL	386.224	386.620	Comms Cables Under & Along Rly Btn Collard Rd & Nhill-jeparit Rd	along & under rly reserve	54	584994	5971965	A
S9923407	GRAINCORP OPERATIONS LIMITED	Kiata	64/1989	1	WT	SL	386.323	386.323	Tapping Of Rly Water Main @ 240m 04c-stn Gd	land sold				I
S9924588	TELSTRA	Kiata	73/1274	1	CC	GL	387.310	387.310	Comms Cables Under & Along Rly Btn Collard Rd & Nhill-jeparit Rd	along & under rly reserve	54	584994	5971965	A
S9923966	POWERCOR AUSTRALIA LTD	Salisbury	61/219	1	EL	GL	388.294	388.294	22kv Cable Xing Over Rly @ 241m 22c	overline crossing	54	569492	5976085	A
S9924588	TELSTRA	Salisbury	73/1274	1	CC	GL	388.907	388.907	Comms Cables Under & Along Rly Btn Collard Rd & Nhill-jeparit Rd	along & under rly reserve	54	584994	5971965	A
S9924588	TELSTRA	Salisbury	91/24	1	OFC	GL	389.461	389.461	O/c Across Rly @ 242m & 272m 48c 371 Then Along Res To 273m 5c 2 Sites	under & along rly reserve				A
S9924588	TELSTRA	Salisbury	48/188	1	CC	GL	390.004	390.004	Overhead Wires Over Rly @ 242m 27c & Pole @ Same Mileage	underline crossing	54	566684	5977248	A
S9923966	POWERCOR AUSTRALIA LTD	Salisbury	61/1442	1	EL	GL	390.185	390.185	22kv Cable Xing Over Rly @ 242m 36c - Station Ground	overline crossing	54	567741	5976801	A
S9923966	POWERCOR AUSTRALIA LTD	Salisbury	59/323	1	EL	GL	390.407	390.407	Lv Xing Over Rly @ 242m 47c Work Not Proceed With	underline crossing				I
S9924588	TELSTRA	Salisbury	67/93	1	CC	GL	390.415	390.415	Comms cable o/l xing rly @ 242M 47C 41L at Salisbury	overline crossing				I
S9923966	POWERCOR AUSTRALIA LTD	Salisbury	59/1091	1	EL	GL	391.332	391.332	22kv Xing Over Rly @ 243m 13c	overline crossing	54	566684	5977248	A
S9931133	DAHLENBURG AF	Salisbury	83528	1	WP	SL	391.372	391.372	200mm Dia Waterpipe Under Rly @ 243m 15c	underline crossing				P
S9931133	DAHLENBURG AF	Salisbury	26/1221	1	S36	SL	391.565	391.565	Occ Xing @ 243m 24c	section 36 occupation crossing	54	566471	5977338	A
S9924588	TELSTRA	Salisbury	73/1274	1	CC	GL	393.727	393.727	Comms Cables Under & Along Rly Btn Collard Rd & Nhill-jeparit Rd	along & under rly reserve	54	584994	5971965	A
S9923966	POWERCOR AUSTRALIA LTD	Nhill	60/346	1	EL	GL	396.241	396.241	22kv Cable Xing Over Rly @ 246m 17c	overline crossing	54	561983	5978476	A
S9924588	TELSTRA	Nhill	73/1274	1	CC	GL	396.301	396.301	Comms Cables Under & Along Rly Btn Collard Rd & Nhill-jeparit Rd	along & under rly reserve	54	584994	5971965	A
S9924588	TELSTRA	Nhill	90/1437	1	OFC	GL	397.169	398.973	O/c Accross Rly 213m40c44l @ 223m73c66l & Along Res To 224m21c 3 Sites	under & along rly reserve	54	600294	5950356	A
S9924588	TELSTRA	Nhill	SX1295	1	OFC	GL	397.310	397.310	O/c - Nhill-jeparit Rd	along /on south side of rly reserve				A
		Nhill	SX1295	1	OFC	GL	397.310	398.975	O/c - Nhill-jeparit Rd	along /on south side of rly reserve				A

* Note: A Service Entry may appear more than once on this report if multiple line points exist for the Service Entry.

Parameters

Line No : **058** Line Name : **Dimboola And South Australia Border**
 From KM : **362.02** To KM : **463.692**
 Approved : Service Status :
 AMG Fields Populated : **Both**

Customer Number	Customer Name	Location	File No	Seq No	Serv Type	Lic Type	From KM	To KM	Description	Comment	AMG Ref			Status
											Zone	East	North	
S9924588	TELSTRA	Nhill	73/1274	1	CC	GL	397.401	397.401	Comms Cables Under & Along Rly Btn Collard Rd & Nhill-jeparit Rd	along & under rly reserve	54	584994	5971965	A
S9923966	POWERCOR AUSTRALIA LTD	Nhill	SX/2001/0200	1	EL	GL	397.920	397.920	Electric Cable U/I Xing Of The Rly, East Of Mccmillan Street.	underline crossing	54	560241	5978656	A
S9923778	GRAMPIANS WIMMERA MALLEE WATER URBAN	Nhill	84200	1	WP	GL	398.252	398.252	32mm Water Pipe @ 247m 37c	underline crossing	54	559908	5978685	A
S9923966	POWERCOR AUSTRALIA LTD	Nhill	67/1895	1	EL	GL	398.393	398.393	Lv Cable Xing Over Rly Btn Dimboola Hwy & Belcher St	overline crossing	54	559770	5978659	A
S9923821	HINDMARSH SHIRE COUNCIL	Nhill	82/257	1	DRA	GL	398.770	398.770	Discharge Of Drain @ 247m 62c	underline crossing	54	559393	5978664	A
S9924588	TELSTRA	Nhill	SX1022	1	CC	GL	398.980	398.980	100mm Pvc Conduit Underline Crossing - East Of Queen Street	underline crossing				A
S9923966	POWERCOR AUSTRALIA LTD	Nhill	59/373	1	EL	GL	398.997	398.997	22kv Xing Over Rly At East Of Queen Street - 247m 75c	overline crossing	55	559164	5978675	A
S9923778	GRAMPIANS WIMMERA MALLEE WATER URBAN	Nhill	86/279	1	WP	GL	399.026	399.156	200mm Upvc Water Main @ Btn 247m 75c 46l & 248m 01c 92l	along / on rly reserve				A
S9924588	TELSTRA	Nhill	52/98	1	CC	GL	399.037	399.037	Comms Cable u/l xing Rly, west side of Queen Road - 247M 76C	underline crossing	54	559125	5978680	A
		Nhill	60/1211	1	CC	GL	399.037	399.037	Comms cable u/l xing of the Rly, west of Queen Street - 247M 76C	underline crossing	54	559125	5978680	A
S9924842	DEPARTMENT OF EDUCATION & TRAINING	Nhill	33/1002	1	WP	GL	399.359	399.359	50mm Dia Water Pipe Under Rly @ 248m 12c	underline crossing	54	558815	5978763	A
S9929766	GRAIN ELEVATORS BOARD	Nhill	84/873	1	EL	SL	399.548	399.600	150mm Electric U/g Cable Conduit Along Rly Btn 248m 21c 43l & 248m 24c	underline crossing				I
S9923778	GRAMPIANS WIMMERA MALLEE WATER URBAN	Nhill	85/76	1	WP	GL	399.696	399.696	Extension Of 100mm Water Main - Adj To Station Ground	not on VRT land				A
S9926649	MOBIL REFINING AUSTRALIA PTY LTD	Nhill	90/582	1	OIL	GL	399.696	399.844	Oil Pipeline - Station Ground @ Btn 248m 32c 34l & 248m 28c 79l	along / on rly reserve				A
S9923407	GRAINCORP OPERATIONS LIMITED	Nhill	80/1789	1	EL	GL	399.778	399.778	Electrical Cables - Station Ground @ 248m 32c 86l Under Siding Tracks	underline crossing of siding				A
S9924588	TELSTRA	Nhill	80/522	1	CC	GL	399.892	399.892	Cable Under Rly @ 248m 38c	underline crossing	54	558360	5978897	A
S9923176	GRAMPIANS WIMMERA MALLEE WATER RURAL	Nhill	SX/2005/0001	1	WP	GL	399.907	399.907	100mm Upvc Water Main U/I Xing Rly On The West Side Of Davis Avenue	underline crossing	54	558356	5978869	A
S9924588	TELSTRA	Nhill	92/135SX	1	CC	GL	400.021	400.021	50mm Dia Conduit Under Rly @ 248m44c94l Off Whitehead Street	underline crossing				A
S9923778	GRAMPIANS WIMMERA MALLEE WATER URBAN	Nhill	40/436	1	SEW	GL	400.143	400.143	225mm Sewer Aligned West Side Madden St @ 248m 51c	underline crossing	54	558121	5978970	A

Line Point Report

Parameters

Line No : 058
 From KM : 362.02
 Approved :
 Line Name : Dimboola And South Australia Border
 To KM : 463.692
 Service Status :
 AMG Fields Populated : Both

Customer Number	Customer Name	Location	File No	Seq No	Serv Type	Lic Type	From KM	To KM	Description	Comment	AMG Ref			Status
											Zone	East	North	
S9923778	GRAMPIANS WIMMERA MALLEE WATER URBAN	Nhill	76/1404	1	WP	GL	400.324	400.324	150mm Dia Water Main U/I Xing Of The Rly, Ward Street	underline crossing	54	557947	5979022	A
S9923966	POWERCOR AUSTRALIA LTD	Nhill	59/372	1	EL	GL	400.324	400.324	22kv Xing Over Rly @ 248m 60c	overline crossing	54	557946	5979020	A
S9930014	LUV A DUCK RANGE PTY LTD	Nhill	81/910	1	WP	SL	401.225	401.225	80mm Dia Water Main Under Rly @ 249m 24c 80l	underline crossing				I
S9923778	GRAMPIANS WIMMERA MALLEE WATER URBAN	Nhill	67/1128	1	WP	GL	401.233	401.233	50mm Dia Water Pipe Under Rly @ 249m 25c 16l	underline crossing	54	557045	5978959	A
S9929000	STATE ELECTRICITY COMMISSION	Nhill	59/483	1	EL	GL	401.238	401.238	22kv Xing Over Rly	overline crossing				I
S9924588	TELSTRA	Nhill	59/1412	1	CC	GL	401.250	402.095	Comms cable along Rly reserve at west of McKenzie Street btn 249M 26C & 249M 68C	along / on rly reserve	54	556935	5978936	A
S9924588	TELSTRA	Nhill	68/685	1	CC	GL	401.254	401.254	Comms cable u/l xing Rly at west side of Mckenzie Road - 249M 25C 66L	underline crossing	54	557024	5978960	A
S9923778	GRAMPIANS WIMMERA MALLEE WATER URBAN	Nhill	SX1511	1	WP	GL	401.255	401.255	100mm Pvc Water Main - West Of Mckenzie Avenue	underline crossing				A
S9930872	MERRETT CA	Nhill	76/548	1	S36	SL	402.722	402.722	Occ Xing @ 250m 19c 17l	section 36 occupation crossing	54	555554	5978870	A
S9923966	POWERCOR AUSTRALIA LTD	Nhill	62/182	1	EL	GL	402.859	402.859	22kv Xing Over Rly @ 250m 26c	overline crossing	54	555418	5978862	A
S9924588	TELSTRA	Nhill	73/1300	1	CC	GL	402.907	402.907	Comms Cable U/I Xing Rly @ 250m 28c 37l	underline crossing	54	555371	5978858	A
S9923966	POWERCOR AUSTRALIA LTD	Nhill	62/184	1	EL	GL	404.589	404.589	22kv Xing Over Rly @ 251m 32c	overline crossing	54	553695	5978999	A
S9919540	DONNELL VG	Nhill	131372	1	OCC	SL	404.609	404.609	Occupation Crossing And Gates @ 251m33c Shared X'ing With Track Gangs	overline crossing	54	553669	5979006	A
S9924588	TELSTRA	Nhill	65/114	1	CC	GL	404.609	404.609	Comms Cable U/I Xing Rly @ 251m 33c	underline crossing	54	553691	5978999	A
S9919540	DONNELL VG	Nhill	70/134	1	WP	SL	404.649	404.649	25mm Dia Water Pipe @ 251m 35c	underline crossing	54	553637	5979013	A
S9924588	TELSTRA	Tarranginnie	73/394	1	CC	GL	406.198	406.198	Comms Cable U/I Xing Rly @ 252m 32c Yanack Road	underline crossing	54	552134	5979427	A
S9924588	TELSTRA	Tarranginnie	73/1301	1	CC	GL	407.657	407.657	Comms Cables U/I Xings Rly At 253m 25c & 255m 08c (2 Sites)Easticks Road	underline crossing	54	547964	5979463	A
S9929690	EASTICK F	Tarranginnie	87/921	1	WP	SL	407.989	407.989	Water Pipe Under Rly @ 253m 41c	underline crossing				I
S9923966	POWERCOR AUSTRALIA LTD	Tarranginnie	62/183	1	EL	GL	408.089	408.089	12.7kv Xing Over Rly @ 253m 46c	overline crossing	54	550290	5979671	A
S9924588	TELSTRA	Tarranginnie	73/1301	1	CC	GL	410.523	410.523	Comms Cables U/I Xings Rly At 253m 25c & 255m 08c (2 Sites)Easticks Road	underline crossing	54	547964	5979463	A
S9923966	POWERCOR AUSTRALIA LTD	Tarranginnie	62/185	1	EL	GL	410.845	410.845	22kv Xing Over Rly @ 255m 23c	overline crossing	54	547540	5979473	A

Parameters

Line No : **058** Line Name : **Dimboola And South Australia Border**
 From KM : **362.02** To KM : **463.692**
 Approved : Service Status :
 AMG Fields Populated : **Both**

Customer Number	Customer Name	Location	File No	Seq No	Serv Type	Lic Type	From KM	To KM	Description	Comment	AMG Ref			Status
											Zone	East	North	
S9923966	POWERCOR AUSTRALIA LTD	Tarranginnie	66/2084	1	EL	GL	412.390	412.390	22kv Xing Over Rly	overline crossing	54	54610	5979649	A
S9930035	MARRA WJ	Diapur	57/318	1	WT	SL	417.387	417.387	Tapping Of Rly Water Main In Station Ground @ 259m 28c 18l Serve Lot 3	underline crossing				I
S9923706	SMITH DC & CM	Diapur	80/1851	1	WT	SL	417.412	417.566	Water Pipe Btn Water Tank & Yanac Rd	along & under rly reserve	54	540951	5980278	A
S9923966	POWERCOR AUSTRALIA LTD	Diapur	63/1157	1	EL	GL	417.430	417.430	22kv Xing Over Rly @ 259m 31c	overline crossing	54	541021	5980253	A
S9923706	SMITH DC & CM	Diapur	80/1851	1	WT	SL	417.566	417.566	Water Pipe Btn Water Tank & Yanac Rd	along & under rly reserve	54	540951	5980278	A
S9924588	TELSTRA	Diapur	55/1466	1	CC	GL	417.591	417.591	Comms Cable Underline Crossing East Sideof Diapur Miram Road	underline crossing	54	540859	5980268	A
S9923966	POWERCOR AUSTRALIA LTD	Diapur	66/1886	1	EL	GL	417.616	417.616	22kv Overline Crossing - West Of Diapur - Yanac Road	overline crossing	54	540835	5980271	A
S9924588	TELSTRA	Diapur	78/826	1	CC	GL	417.685	417.685	Comms Cable U/I Xing Of The Rly, West Of Diapur-miram Road - 259m 43c	underline crossing	54	540769	5980288	A
S9923966	POWERCOR AUSTRALIA LTD	Diapur	63/1091	1	EL	GL	420.280	420.280	22kv Xing Over Rly North Of Honeymans Rd	overline crossing	54	538340	5980439	A
S9924588	TELSTRA	Diapur	83/198	1	CC	GL	420.320	420.320	Cable In Pipe Under Rly @ 261m 14c	underline crossing	54	538302	5980428	A
S9925311	HONEYMAN MR CA	Diapur	56/370	1	OCC	SL	421.571	421.571	OCC Xing at 261M. 76C. 19L West of Diapur - Miram Road.	track crossing				I
S9919501	DEPT OF NATURAL RESOURCES & ENVIRONMENT	Diapur	86/693	92	FLO	GL	421.700	422.500	Flora Res Along Rly Reserve	along / on rly reserve				A
		Diapur	86/693	93	FLO	GL	421.700	422.500	Flora Res Along Rly Reserve	along / on rly reserve				A
S9923966	POWERCOR AUSTRALIA LTD	Miram	63/1234	1	EL	GL	424.143	424.143	12.7kv Xing Over Rly @ 263m 44c	overline crossing	54	535160	5978366	A
S9924588	TELSTRA	Miram	55/1696	1	CC	GL	425.176	425.176	Comms cable o/l xing rly @ 264m 15c 36l @ Miram	overline crossing				I
S9931145	KING WR	Miram	61/1414	1	WP	SL	426.557	426.557	Water Pipe Under Rly @ 265m 04c	underline crossing	54	532968	5977331	A
S9923966	POWERCOR AUSTRALIA LTD	Miram	63/1265	1	EL	GL	426.819	426.819	12.7kv Xing Over Rly @ 265m 17c	overline crossing	54	532726	5977245	A
S9920721	RIDEOUT EA	Miram	SX1220	1	DRA	SL	427.790	427.790	Dam Diversion Drain					A
S9924572	NEXTGEN NETWORKS PTY LTD	Miram	SX/2002/0028	1	OFC	GL	428.417	428.417	Optic Fibre Cable Along And U/I Xing Of The Rly, East Of Miram North Road	along & under rly reserve	54	531227	597672	A
		Miram	SX/2002/0028	1	OFC	GL	428.417	428.500	Optic Fibre Cable Along And U/I Xing Of The Rly, East Of Miram North Road	along & under rly reserve	54	531227	597672	A
S9924588	TELSTRA	Miram	82/1415	1	CC	GL	428.498	428.498	Cable Under Rly @ 266m 20c 50l	underline crossing	54	531148	5976694	A
S9923966	POWERCOR AUSTRALIA LTD	Miram	63/1090	1	EL	GL	428.500	428.500	22kv Xing Over Rly @ 266m 21c	overline crossing	54	531146	5976694	A

* Note: A Service Entry may appear more than once on this report if multiple line points exist for the Service Entry.

Parameters

Line No : **058** Line Name : **Dimboola And South Australia Border**
 From KM : **362.02** To KM : **463.692**
 Approved : Service Status :
 AMG Fields Populated : **Both**

Customer Number	Customer Name	Location	File No	Seq No	Serv Type	Lic Type	From KM	To KM	Description	Comment	AMG Ref			Status
											Zone	East	North	
S9924588	TELSTRA	Miram	54/1180	1	CC	GL	428.508	428.508	Comms Cable u/l xing @ 266M 60C near Miram	underline crossing	54	531259	2976855	A
		Miram	55/1666	1	CC	GL	428.508	428.508	Comms cable u/l xing Rly, west side of Miram North Road - 266M 21C	underline crossing	54	531132	5976689	A
S9923407	GRAINCORP OPERATIONS LIMITED	Miram	93/251SX	1	CC	SL	428.619	428.669	Data Cables Along The Southern Side Of The Station Ground	land sold				I
S9929766	GRAIN ELEVATORS BOARD	Miram	86/817	1	EL	SL	428.773	429.473	U/g Cables Along Stn Gd Res Btn 266m 34c 17l & 266m 68c 97l	land sold				I
S9923407	GRAINCORP OPERATIONS LIMITED	Miram	89/356	1	WP	SL	428.943	428.966	75mm Dia Water Service Along Rly Btn 266m 42c 62l & 266m 43c 77l	land sold				I
S9924588	TELSTRA	Miram	55/15	1	CC	GL	428.971	428.971	Comms cable o/l xing rly @ 266m 44c at Miram	overline crossing				I
S9923966	POWERCOR AUSTRALIA LTD	Miram	63/1373	1	EL	GL	428.990	429.031	Lv Xing Along Station Ground & Under Rly @ 266m 47c	underline crossing	54	530645	5976519	A
S9923966	POWERCOR AUSTRALIA LTD	Miram	63/1373	1	EL	GL	429.031	429.031	Lv Xing Along Station Ground & Under Rly @ 266m 47c	underline crossing	54	530645	5976519	A
S9923966	POWERCOR AUSTRALIA LTD	Miram	63/1139	1	EL	GL	429.433	429.433	22kv Xing Over Rly @ 266m 67c	overline crossing				A
S9923922	OPTUS NETWORKS PTY LIMITED	Miram	93/32SX	1	OFC	GL	429.616	429.616	O/c Cable - West Of Kaniva Road	underline crossing				A
S9930328	WILLIAMS PL	Miram	87/922	1	WP	SL	430.017	430.017	30mm Dia Water Pipe Under Rly @ 267m 16c-103800 Is Attached To This File	underline crossing				I
S9923966	POWERCOR AUSTRALIA LTD	Miram	83/405	1	EL	GL	433.296	433.296	Hv Power Line & Pole Substn @ 269m 19c	overline crossing	54	526592	5975127	A
S9929565	PUBLIC TRANSPORT CORPORATION	Kaniva	81/731	1	S36	SL	434.337	434.337	Closure Of Occ Xing @ 269m 70c 77l : Prev Sec 36 Obligation To Maintain Released	section 36 occupation crossing				I
S9929565	PUBLIC TRANSPORT CORPORATION	Kaniva	58/200	1	DRA	SL	435.484	435.484	Increase In Size Of Culvert From 12" To 24"	underline crossing				I
S9924406	AMCOM	Kaniva	SX/2000/0210	1	CC	SL	435.576	435.576	Comms Cable In P50 Conduit U/l Xing Of The Rly, West Side Of Goldworthy Rd	underline crossing	54	524447	5974372	I
S9923966	POWERCOR AUSTRALIA LTD	Kaniva	60/1238	1	EL	GL	437.850	437.850	Lv Xing Over Rly @ 272m 06c	overline crossing	54	522222	5973984	A
S9923778	GRAMPIANS WIMMERA MALLEE WATER URBAN	Kaniva	60/964	1	SEW	GL	437.862	437.862	150mm Dia Sewer Pipe Under Rly @ 272m 06c	underline crossing	54	522189	5973982	A
S9923778	GRAMPIANS WIMMERA MALLEE WATER URBAN	Kaniva	39/20	1	WP	GL	438.119	438.119	100mm Fibrolite Water Main Under Rly @ 272m 19c	underline crossing	54	521953	5973961	A
S9923407	GRAINCORP OPERATIONS LIMITED	Kaniva	64/1988	1	WP	SL	438.425	438.425	Water Pipe In Station Ground	land sold				I

* Note: A Service Entry may appear more than once on this report if multiple line points exist for the Service Entry.

Land Information System (LIS) Services

Parameters

Line No : 058	Line Name : Dimboola And South Australia Border
From KM : 362.02	To KM : 463.692
Approved :	Service Status :
AMG Fields Populated : Both	

Customer Number	Customer Name	Location	File No	Seq No	Serv Type	Lic Type	From KM	To KM	Description	Comment	AMG Ref			Status
											Zone	East	North	
S9924588	TELSTRA	Kaniva	88/354	1	CC	GL	438.443	438.494	Cable Along Rly Res Btn 272m 35c 50l & 272m 38c : Orig Corres On Eo79/1609	land sold				I
S9923407	GRAINCORP OPERATIONS LIMITED	Kaniva	86/712	1	EL	SL	438.521	438.523	U/g Power Line To Serve Geb Facilities Within The Station Ground	land sold				I
S9923966	POWERCOR AUSTRALIA LTD	Kaniva	58/894	1	EL	GL	438.546	438.546	Lv Xing Over Rly @ 272m 40c	not on VRT land				A
S9923966	POWERCOR AUSTRALIA LTD	Kaniva	60/69	1	EL	GL	438.667	438.667	Hv&lv Cable Xing Over Rly - Madden Street	overline crossing	54	521425	5974058	A
S9924588	TELSTRA	Kaniva	78/827	1	CC	GL	438.706	438.706	Cable Under Rly @ 272m 48c	underline crossing	54	521374	5974069	A
S9924588	TELSTRA	Kaniva	91/24	1	OFC	GL	438.715	438.715	O/c Across Rly @ 242m & 272m 48c 37l Then Along Res To 273m 5c 2 Sites	under & along rly reserve				A
		Kaniva	91/24	1	OFC	GL	438.715	439.451	O/c Across Rly @ 242m & 272m 48c 37l Then Along Res To 273m 5c 2 Sites	under & along rly reserve				A
S9923778	GRAMPIANS WIMMERA MALLEE WATER URBAN	Kaniva	69/821	1	WP	GL	438.724	438.724	150mm Dia Water Main Under Rly @ 272m 48c	underline crossing	54	521356	5974072	A
S9929000	STATE ELECTRICITY COMMISSION	Kaniva	46/883	1	EL	GL	439.150	439.150	Hv Xing Over Rly @ 272m 70c : Xing Dismantled	overline crossing				I
S9923966	POWERCOR AUSTRALIA LTD	Kaniva	67/1921	1	EL	GL	439.230	439.230	22kv Xing Over Rly - Douglas Street	overline crossing	54	520859	5974069	A
S9923778	GRAMPIANS WIMMERA MALLEE WATER URBAN	Kaniva	SX/2002/0241	1	SEW	GL	439.355	439.355	150mm Dia Sewer Pipe Under Rly @ 273m 00c 23l	underline crossing	54	520736	5974045	A
S9923966	POWERCOR AUSTRALIA LTD	Kaniva	63/1395	1	EL	GL	439.465	439.465	22kv Xing Over Rly	overline crossing	54	520626	5974022	A
S9920026	GRAMPIANS WATER	Kaniva	61/573	1	WP	SL	439.512	439.512	25mm Dia Water Pipe Under Rly @ 273m 08c	underline crossing				I
S9924588	TELSTRA	Kaniva	60/33	1	CC	GL	439.532	439.532	Comms cable u/l xing Rly at 273M 09C	underline crossing	54	520510	5974013	A
S9924588	TELSTRA	Kaniva	60/148	1	CC	GL	439.773	439.773	Comms cable o/l xing rly @ 273m 21c at Kaniva	overline crossing				I
S9924588	TELSTRA	Kaniva	86/326	1	CC	GL	439.800	439.800	50mm Dia Gi Conduit Under Rly @ 273m 22c 32l	underline crossing	54	520293	5974002	A
S9923966	POWERCOR AUSTRALIA LTD	Kaniva	71/156	1	EL	GL	440.645	440.645	22kv Xing Over Rly @ 273m 64c 32l	overline crossing	54	519459	5974166	A
S9923966	POWERCOR AUSTRALIA LTD	Kaniva	63/1393	1	EL	GL	441.435	441.435	22kv Xing Over Rly	overline crossing	54	518684	5974321	A
S9924588	TELSTRA	Kaniva	82/1414	1	CC	GL	441.453	441.453	Cable Under Rly @ 274m 24c 50l	underline crossing	54	518667	5974324	A
S9929905	JEWELL LT & EM	Kaniva	36/373	1	DRA	SL	442.107	442.107	Drain @ 274m 57c	underline crossing	54	518020	5974439	B
S9923966	POWERCOR AUSTRALIA LTD	Lillimur	63/1392	1	EL	GL	445.090	445.090	22kv Xing Over Rly	overline crossing	54	515093	5975036	A

Line Point Report

Parameters

Line No : **058** Line Name : **Dimboola And South Australia Border**
 From KM : **362.02** To KM : **463.692**
 Approved : Service Status :
 AMG Fields Populated : **Both**

Customer Number	Customer Name	Location	File No	Seq No	Serv Type	Lic Type	From KM	To KM	Description	Comment	AMG Ref			Status
											Zone	East	North	
S9923407	GRAINCORP OPERATIONS LIMITED	Lillimur	93/274SX	1	CC	SL	448.600	448.630	U/g Comm & Lv Cables In Station Ground	land sold				I
S9923407	GRAINCORP OPERATIONS LIMITED	Lillimur	93/274SX	1	CC	SL	448.690	448.720	U/g Comm & Lv Cables In Station Ground	land sold				I
S9923966	POWERCOR AUSTRALIA LTD	Lillimur	65/1194	1	EL	GL	448.711	448.711	Lv Xing Over Rly To Station @ 278m 66c	overline crossing	54	511562	5974666	A
S9924588	TELSTRA	Lillimur	78/1543	1	CC	GL	450.777	450.777	Cables @ 280m08c & 280m32c03l 2 Sites	under & along rly reserve	54	509707	5973764	A
S9924588	TELSTRA	Lillimur	78/1543	1	CC	GL	451.261	451.261	Cables @ 280m08c & 280m32c03l 2 Sites	under & along rly reserve	54	509707	5973764	A
S9924306	WILLIAMS A.M.	Lillimur	SX/2000/0106	1	S36	SL	451.597	451.597	Section 36 Crossing @ 451.597 Km Lillimur Near Kaniva	track crossing	54	508884	5973760	A
S9923966	POWERCOR AUSTRALIA LTD	Lillimur	63/1486	1	EL	GL	451.936	451.936	12.7kv Xing Over Rly @ 280m 65c 56l	overline crossing	54	508561	5973806	A
S9929401	CLARK KJ	Lillimur	73613	1	WP	SL	452.024	452.024	20mm Dia Water Pipe Under Rly @ 280m 70c	underline crossing				I
S9923966	POWERCOR AUSTRALIA LTD	Lillimur	68/2170	1	EL	GL	453.398	453.398	22kv Xing Over Rly @ 281m 58c 28l	overline crossing	54	507117	5974003	A
S9924588	TELSTRA	Serviceton	52/66	1	CC	GL	455.444	455.444	Comms cable o/l xing rly @ 283m at Serviceton	overline crossing				I
S9923966	POWERCOR AUSTRALIA LTD	Serviceton	83/406	1	EL	GL	456.764	456.764	Hv Xing Over Rly @ 283m 65c 62l	overline crossing	54	503761	5974240	A
S9923778	GRAMPIANS WIMMERA MALLEE WATER URBAN	Serviceton	72/348	1	SEW	GL	461.499	461.499	150mm Sewer @ 286m 61c & 100mm Sewer @ 287m 01c	underline crossing				A
S9929766	GRAIN ELEVATORS BOARD	Serviceton	83/1029	1	EL	SL	461.696	461.696	U/g Electrical Cable In Station Ground	underline crossing				I
S9930862	MERRETT TC	Serviceton	127964	1	WT	SL	461.721	461.721	Tapping Of Rly Water Main @ 286m 72c : House Sold For Removal - Licence Canceled	underline crossing				I
S9929766	GRAIN ELEVATORS BOARD	Serviceton	64/1522	1	WP	GL	461.796	461.796	Tapping Of Rly Water Main @ 286m 75c 74l	underline crossing				I
S9930928	KENT LE	Serviceton	127962	1	WT	SL	461.801	461.801	Tapping Of Rly Water Main @ 286m 76c : Tapping Disconnected & Licence Cancelled	underline crossing				I
S9923407	GRAINCORP OPERATIONS LIMITED	Serviceton	93/273SX	1	EL	SL	461.810	462.046	U/g Lv Cables In Station Ground	land sold				I
S9923966	POWERCOR AUSTRALIA LTD	Serviceton	63/1390	1	EL	GL	461.827	461.827	Lv Xing Over Rly @ 286m 77c 30l	overline crossing	54	498701	5974224	A
S9930866	RUSSELL EA	Serviceton	69/261	1	WT	SL	461.858	461.858	Tapping Of Rly Water Main @ 286m 78c 82l	underline crossing				I
S9930866	RUSSELL EA	Serviceton	69/1157	1	WT	SL	461.865	461.865	Tapping Of Rly Water Main @ 286m 79c 17l	underline crossing				I

* Note: A Service Entry may appear more than once on this report if multiple line points exist for the Service Entry.

Line Point Report

Parameters	Line No : 058	Line Name : Dimboola And South Australia Border
	From KM : 362.02	To KM : 463.692
	Approved :	Service Status :
	AMG Fields Populated : Both	

Customer Number	Customer Name	Location	File No	Seq No	Serv Type	Lic Type	From KM	To KM	Description	Comment	AMG Ref			Status
											Zone	East	North	
S9923778	GRAMPIANS WIMMERA MALLEE WATER URBAN	Serviceton	72/348	1	SEW	GL	461.902	461.902	150mm Sewer @ 286m 61c & 100mm Sewer @ 287m 01c	underline crossing				A
S9923778	GRAMPIANS WIMMERA MALLEE WATER URBAN	Serviceton	89/98	1	WP	GL	462.001	462.115	Water Supply Facilities @ 287m05c93l & 287m11c59l Under@ 287m08c02l	along & under rly reserve				A
S9923778	GRAMPIANS WIMMERA MALLEE WATER URBAN	Serviceton	SX1965	1	MIS	GL	462.009	462.009	Pump Station Within Station Ground	along /on south side of rly reserve	54	498516	5974144	A
S9923778	GRAMPIANS WIMMERA MALLEE WATER URBAN	Serviceton	89/98	1	WP	GL	462.043	462.043	Water Supply Facilities @ 287m05c93l & 287m11c59l Under@ 287m08c02l	along & under rly reserve				A
S9923966	POWERCOR AUSTRALIA LTD	Serviceton	63/1391	1	EL	GL	462.191	462.191	22kv Xing Over Rly North Of Elizabeth Street	overline crossing	54	498326	5974223	A
S9924588	TELSTRA	Serviceton	61/643	1	CC	GL	462.334	462.334	Comms Cable u/l xing of the Rly, east of Western Street	underline crossing	54	498188	5974223	A

Parameters	Line No : 074	Line Name : Geelong And Ballarat
	From KM : 69.604	To KM : 155.493
	Approved :	Service Status :
	AMG Fields Populated : Both	

Customer Number	Customer Name	Location	File No	Seq No	Serv Type	Lic Type	From KM	To KM	Description	Comment	AMG Ref			Status
											Zone	East	North	
S9924588	TELSTRA	North Geelong	61/1067	1	CC	GL	70.092	70.092	Comms cable o/l xing Geelong and Ballarat rly @ 42M 63C at North Geelong	overline crossing				I
S9923513	SPI GAS PTY LTD	North Geelong	SX2275	1	GAS	GL	71.121	71.121	350mm Nb Steel Trans Gas Main U/I East Of Edols St & Douro St Major Asset	underline crossing	55	267595	5778282	A
S9923513	SPI GAS PTY LTD	North Geelong	60/784	1	GAS	GL	71.141	71.141	200mm Hp Gas Main From Separation St To Douro Street	underline crossing	55	267532	5778196	A
S7071449	BARWON REGION WATER AUTHORITY	North Geelong	61/190	1	SEW	GL	71.149	71.149	380mm Sewer - South Of Separation Street	along /on west side of rly reserve	55	267586	5778302	A
S7071449	BARWON REGION WATER AUTHORITY	North Geelong	61/366	1	WP	GL	71.152	71.152	300mm Water Pipe - South Of Separation Street	underline crossing	55	267578	5778304	A
S9924588	TELSTRA	North Geelong	58/1153	1	CC	GL	71.160	71.160	Comms Cables In 4/100mm Conduit U/I Xing Of The Rly - South Of Separation Street	underline crossing	55	267576	5778313	A
S9923966	POWERCOR AUSTRALIA LTD	North Geelong	70/1381	1	EL	GL	71.161	71.161	Hv Xing Over Rly Near Separation Street - 44m 17c	overline crossing	55	267574	5778314	A
S9919725	GAS & FUEL	North Geelong	80/1951	1	GAS	GL	71.173	71.173	350mm Hp Gas Main U/I Xing Rly, Edols Rd	service abandoned				I
S9923513	SPI GAS PTY LTD	North Geelong	SX2272	1	GAS	GL	71.178	71.178	350mm Trans Gas Main - Separation St Major Asset (attached To File 51/968)	no longer in use				I
S9924888	NEIGHBOURHOOD CABLE	North Geelong	SX/2002/0249	1	OFC	GL	71.186	71.186	O/c O/I Xing Of The Rly West Side Of Separation St	overline crossing	55	267560	5778334	A
S9923966	POWERCOR AUSTRALIA LTD	North Geelong	68/387	1	EL	GL	71.186	71.186	22kv & Lv Cables O/I Xing Of The Rly At Separation Street - 44m 18c 27I	overline crossing	55	267561	5778333	A
S7071449	BARWON REGION WATER AUTHORITY	North Geelong	61/190	1	SEW	GL	71.190	71.340	380mm Sewer - South Of Separation Street	along /on west side of rly reserve	55	267586	5778302	A
S9919725	GAS & FUEL	North Geelong	51/968	1	GAS	SL	71.195	71.195	Gas Main U/I Xing The Rly At North Side Of Separation Street	service abandoned				I
S7071449	BARWON REGION WATER AUTHORITY	North Geelong	64/2245	1	SEW	GL	71.195	71.195	1065mm Sewer U/I Xings Rly @ 44m 20c Separation Street	underline crossing	55	267554	5778342	A
		North Geelong	75/116	1	SEW	GL	71.195	71.205	900mm Sewer - Separation Street & North Of Donga Road	along / on east side of rly reserve	55	267558	5778356	A
S9919427	GEELONG GREATER CITY OF	North Geelong	70/468	1	DRA	GL	71.417	71.417	Drainage Into Rly Culvert - Donga Road	underline crossing	55	267351	5778592	A
S7071449	BARWON REGION WATER AUTHORITY	North Geelong	75/116	1	SEW	GL	71.425	71.550	900mm Sewer - Separation Street & North Of Donga Road	along / on east side of rly reserve	55	267558	5778356	A
S9923513	SPI GAS PTY LTD	North Geelong	76/1316	1	GAS	GL	71.975	71.975	150mm Hp Gas Main - Cowie Street Then North Along West Side Of Rly	under & along rly reserve	55	267147	5778974	A
		North Geelong	76/1316	1	GAS	GL	71.975	72.091	150mm Hp Gas Main - Cowie Street Then North Along West Side Of Rly	under & along rly reserve	55	267147	5778974	A



Land Information System (LIS) Services

Line Point Report

Printed by: Sue Lowther on 26-May-2008 4:56 pm

Parameters	Line No : 074	Line Name : Geelong And Ballarat
	From KM : 69.604	To KM : 155.493
	Approved :	Service Status :
	AMG Fields Populated : Both	

Customer Number	Customer Name	Location	File No	Seq No	Serv Type	Lic Type	From KM	To KM	Description	Comment	AMG Ref			Status
											Zone	East	North	
S9923966	POWERCOR AUSTRALIA LTD	North Geelong	37/1042	1	EL	GL	71.978	71.978	22kv Cable O/I Xing The Rly, South Side Of Cowie Street	overline crossing	55	267150	5778975	A
S9924588	TELSTRA	North Geelong	78/1652	1	CC	GL	72.012	72.136	Comms Cable Along Rly Res Btn 44m 58c & 44m 66c	along / on rly reserve	55	267118	5779063	A
S9924588	TELSTRA	North Geelong	49/1037	1	CC	GL	72.139	72.139	25mm Comms Conduit U/I Xing Rly At East Side Of Thompson Road - 44m 66c	underline crossing	55	267081	5779117	A
S9924588	TELSTRA	North Geelong	73/736	1	CC	GL	72.141	72.141	75mm Comms Cable U/I Xing Rly, East Side Of Thompson Road	underline crossing	55	267079	5779121	A
S9923966	POWERCOR AUSTRALIA LTD	North Geelong	81/1576	1	EL	GL	72.142	72.142	22kv Cable O/I Xing The Rly At East Side Of Thompsons Road	in road reserve	55	267077	5779120	A
S9924888	NEIGHBOURHOOD CABLE	North Geelong	SX/2002/0247	1	OFC	GL	72.142	72.142	Ofc O/I Xing Of The Rly East Side Of Thompson Road	overline crossing	55	267078	5779118	A
S7071449	BARWON REGION WATER AUTHORITY	North Geelong	60/431	1	WP	GL	72.144	72.144	225mm Mscl Water Main U/I Xing Rly, East Side Of Thompson Road	underline crossing	55	267075	5779121	A
S9924912	POWERCOR AUSTRALIA TELECOMMUNICATIONS P/	North Geelong	SX/2001/0057	1	OFC	GL	72.147	72.147	Fibre Optic Cable O/I Xing Of The Railway, Thompson Road.	overline crossing	55	267077	5779122	A
S9923966	POWERCOR AUSTRALIA LTD	North Geelong	59/517	1	EL	GL	72.169	72.169	66kv power cable o/i xing Rly, west side of Thompson Road	in road reserve	55	267064	5779144	A
S9919427	GEELONG GREATER CITY OF	North Geelong	72/1441	1	DRA	GL	72.219	72.219	990mm Drain @ 44m 70c Furner Avenue	underline crossing	55	267042	5779194	A
S9924588	TELSTRA	Moorabool	89/739	1	OFC	GL	72.246	76.685	Ofc Along & U/I Xing Rly (8 Sites)	along / on rly reserve	55	242059	5807172	A
S9919427	GEELONG GREATER CITY OF	North Geelong	91/511	1	BP	GL	72.673	72.673	Bicycle Path Xing Rly At Furner Avenue And Morgan Street	underline crossing	55	266829	5779603	A
S7071449	BARWON REGION WATER AUTHORITY	North Geelong	61/642	1	WP	GL	72.720	72.720	450mm Water Pipe Aligned With Furner Ave @ 45m 15c 30l	underline crossing	55	266809	5779639	A
S7071449	BARWON REGION WATER AUTHORITY	North Geelong	87/154	1	WP	GL	72.720	74.628	600mm Mscl Water Feeder Main Furner Ave To Rollins Rd	along / on south side of rly reserve	55	266171	5780249	A
S9923966	POWERCOR AUSTRALIA LTD	North Geelong	74/614	1	EL	GL	72.724	72.724	22kv & Lv Cables O/I Xing Rly At 45m 16c Morgan Street	overline crossing	55	266807	5779642	A
S9923513	SPI GAS PTY LTD	North Geelong	70/1685	1	GAS	GL	72.725	72.725	150mm Hp Gas Main - Furner Avenue @ 45m 16c	underline crossing	55	266806	5779643	A
S9919427	GEELONG GREATER CITY OF	North Geelong	77/1469	1	DRA	GL	72.727	72.727	600mm Stormwater Drain U/I Xing Of The Rly, Morgan Street	underline crossing	55	266806	5779644	A
S9919427	GEELONG GREATER CITY OF	North Geelong	69/1856	1	DRA	GL	73.581	73.581	825mm Rcp Drain U/I Xing Of The Rly At South Side Of Anakie Road	underline crossing	55	266187	5780260	A
S9924912	POWERCOR AUSTRALIA TELECOMMUNICATIONS P/	North Geelong	SX/2001/0161	1	OFC	GL	73.587	73.587	Ofc O/I Xing Rly, East Side Of Anakie Rd	overline crossing	55	266181	5780265	A
S9929523	O'DWYER SJ	North Geelong	82409	1	WP	SL	73.587	73.587	Water Pipe U/I Xing Rly At Anakie Road 45m 58c	service abandoned				I

* Note: A Service Entry may appear more than once on this report if multiple line points exist for the Service Entry.

Parameters	Line No : 074	Line Name : Geelong And Ballarat
	From KM : 69.604	To KM : 155.493
	Approved :	Service Status :
	AMG Fields Populated : Both	

Customer Number	Customer Name	Location	File No	Seq No	Serv Type	Lic Type	From KM	To KM	Description	Comment	AMG Ref			Status
											Zone	East	North	
S9923966	POWERCOR AUSTRALIA LTD	North Geelong	64/785	1	SEW	GL	73.603	73.603	66kv Cable O/I Xing Rly At Anakie Road 45m 59c	service removed	55	266176	5780268	I
S9923513	SPI GAS PTY LTD	North Geelong	77/296	1	GAS	GL	73.607	73.607	150mm Lp Gas Main - Anakie Road @ 45m 59c	underline crossing	55	266164	5780275	A
S9923922	OPTUS NETWORKS PTY LIMITED	North Geelong	SX/2005/0160	1	OFC	GL	73.609	73.609	P50 Ofc Conduit U/I Xing Rly, West Side Of Anakie Road	underline crossing	55	266165	5780275	A
S9929000	STATE ELECTRICITY COMMISSION	North Geelong	67/1401	1	EL	SL	73.625	73.625	66kv Transmission Line O/I Xing Rly At Anakie Road - 45m 60c	not proceeded with				I
S9919427	GEELONG GREATER CITY OF	Moorabool	93/61SX	1	UC	GL	73.640	73.866	Conversion Of Culvert Into Pedestrian Underpass & Walkways Along The Reseerve	along & under rly reserve	55	265968	5780397	A
		Moorabool	93/61SX	1	UC	GL	73.640	74.069	Conversion Of Culvert Into Pedestrian Underpass & Walkways Along The Reseerve	along & under rly reserve	55	265968	5780397	A
S9919427	GEELONG GREATER CITY OF	North Geelong	91/242	1	EL	GL	73.701	73.701	Power Cable U/I Xing Of The Rly At Opp. Of Viewmont Crescent - 45m 63c 67l	underline crossing	55	266084	5780326	A
S7071449	BARWON REGION WATER AUTHORITY	Moorabool	79/806	1	SEW	GL	73.829	73.829	375mm Sewer Opp Eaglemont Cr @ 45m 70c	underline crossing	55	266008	5780372	A
S9919427	GEELONG GREATER CITY OF	Moorabool	92/268SX	1	DRA	GL	73.857	73.857	1200mm RCP Stormwater Drain - Near Rosemont Crescent	underline crossing	55	266096	5780556	A
S9919427	GEELONG GREATER CITY OF	Moorabool	93/61SX	1	UC	GL	73.866	73.866	Conversion Of Culvert Into Pedestrian Underpass & Walkways Along The Reseerve	along & under rly reserve	55	265968	5780397	A
S9924588	TELSTRA	Moorabool	91/277	1	CC	GL	73.910	73.910	80mm Pvc Conduit @ 45m 74c 04l	under & along rly reserve	55	266051	5780584	A
S9923966	POWERCOR AUSTRALIA LTD	Moorabool	66/1830	1	EL	GL	74.377	74.377	66kv Transmission line O/I xing Rly	overline crossing	55	265645	5780878	A
S9923928	SPI POWERNET PTY LTD	Moorabool	62/620	1	EL	GL	74.396	74.396	Optic Fibre Ground Wire Above 220kv Transmission Power Line O/I Xing Of Rly	overline crossing	55	265517	5780721	A
S7071449	BARWON REGION WATER AUTHORITY	Moorabool	SX/2003/0262	1	WP	GL	74.616	74.616	350mm Ci Water Main Under Eastern Bridge (cowies Ck Span)& Along	under & along rly reserve	55	265369	5780884	A
		Moorabool	SX/2003/0262	1	WP	GL	74.616	74.662	350mm Ci Water Main Under Eastern Bridge (cowies Ck Span)& Along	under & along rly reserve	55	265369	5780884	A
S7071449	BARWON REGION WATER AUTHORITY	Moorabool	SX/2003/0261	1	WP	GL	74.624	74.624	600mm Ci Water Feeder Main Under Western Bridge (rollins Rd Span)& Along	under & along rly reserve	55	265363	5780891	A
		Moorabool	SX/2003/0261	1	WP	GL	74.624	74.662	600mm Ci Water Feeder Main Under Western Bridge (rollins Rd Span)& Along	under & along rly reserve	55	265363	5780891	A
S9923966	POWERCOR AUSTRALIA LTD	Moorabool	62/1191	1	EL	GL	74.655	74.655	66kv Cable O/I Xing Rly At 46m 29c	overline crossing	55	265336	5780920	A
S7071449	BARWON REGION WATER AUTHORITY	Moorabool	76/732	1	WP	GL	74.686	74.686	750mm MscI Water Main West Of Rollins Rd X'ng @ 46m 35c	underline crossing	55	265320	5780935	A

* Note: A Service Entry may appear more than once on this report if multiple line points exist for the Service Entry.

Parameters

Line No : **074** Line Name : **Geelong And Ballarat**
 From KM : **69.604** To KM : **155.493**
 Approved : Service Status :
 AMG Fields Populated : **Both**

Customer Number	Customer Name	Location	File No	Seq No	Serv Type	Lic Type	From KM	To KM	Description	Comment	AMG Ref			Status
											Zone	East	North	
S9929000	STATE ELECTRICITY COMMISSION	Moorabool	57/471	1	EL	GL	76.102	76.102	Hv Cable O/I Xing Rly At 47m 23c	service removed				I
S9929621	BURROWES HL & KT	Moorabool	84821	1	WP	SL	76.124	76.124	40mm Water Main U/I Xing Rly,47m 24c 12l	no longer in use				I
S7071449	BARWON REGION WATER AUTHORITY	Moorabool	89/56	1	WP	GL	76.623	76.623	150mm Pvc Water Main East Side Of Evans Road @ 47m 48c 90l	within land previously wing fenced	55	263811	5782050	A
S9924572	NEXTGEN NETWORKS PTY LTD	Moorabool	SX/2002/0076	1	OFC	GL	76.638	76.638	Optic Fibre Cable In 50mm Conduit U/I Xing Of Rly In West Side Of Evans Rd	underline crossing				A
S9930599	FRISCH C	Moorabool	88/135	1	WP	SL	76.640	76.640	25mm Pvc Water Pipe U/I Xing Of The Rly, Evans Road - 47m 49c 85l	not proceeded with				I
S7071449	BARWON REGION WATER AUTHORITY	Moorabool	67/1787	1	WP	GL	77.374	77.374	150mm Water Main - Warners Road Btn Ballan & Evans Roads	service abandoned	55	263069	5782178	I
S7071449	BARWON REGION WATER AUTHORITY	Moorabool	89/55	1	WP	GL	77.380	77.380	150mm Pvc Water Main East Of Ballan Rd (anake Rd)@ 48m 06c 43l	underline crossing	55	263068	5782179	A
S9924588	TELSTRA	Moorabool	61/99	1	CC	GL	77.389	77.389	Comms Cable U/I Xing Rly At 48m 07c	under & along rly reserve	55	263058	5782180	A
S9929888	BLOOMFIELD PG	Moorabool	59/931	1	WT	SL	77.403	77.403	20mm Water Tapping Within Station Ground - 48m 07c 70l	no longer in use				I
S9923966	POWERCOR AUSTRALIA LTD	Moorabool	61/1438	1	EL	SL	77.414	77.414	Hv O/I Xing Rly At Geelong-ballarat Road	overline crossing	55	263030	5782185	A
S9930939	WALLACE VA	Moorabool	57/1458	1	WT	SL	77.484	77.484	Tapping Of Rly Water Main Station Ground	no longer in use				I
S9930335	THOMPSON AC	Moorabool	120518	1	WT	SL	77.496	77.540	100mm Water Tapping To Serve Trough At 48m 16c	along / on rly reserve	55	263043	5782434	A
S9924588	TELSTRA	Moorabool	72/1058	1	CC	GL	77.497	79.878	Comms Cable Along Rly Res Btn 48m11c70l & 49m51c70l Then U/I Xing Rly (2 Sites)	along & under rly reserve	55	261181	5782282	A
S9929395	AUSTRALIAN TELECOMMUNICATIONS COMMISSION	Moorabool	61/260	1	WT	SL	77.556	77.556	Tapping Of Rly Water Main At 48m 15c 28l	no longer in use				I
S9924588	TELSTRA	Moorabool	SX1793	1	OFC	GL	77.942	78.772	Ofc Along North Side Of Res Then U/I Btn Geelong-ballan Rd & Hills Rd (2 Sites)	along & under rly reserve	55	260461	5782136	A
S9930300	STINSON R	Moorabool	57/430	1	WT	SL	77.953	77.953	30mm Tapping Of Rly Water Main U/I Xing Rly At 48m 35c	no longer in use				I
S9924588	TELSTRA	Moorabool	SX/2001/0021	1	CC	GL	78.300	78.300	Comms Cable In P50 Conduit U/I Xing Rly, West Of The Geelong-ballan Rd	not proceeded with				I

Parameters

Line No : **074** Line Name : **Geelong And Ballarat**
 From KM : **69.604** To KM : **155.493**
 Approved : Service Status :
 AMG Fields Populated : **Both**

Customer Number	Customer Name	Location	File No	Seq No	Serv Type	Lic Type	From KM	To KM	Description	Comment	AMG Ref			Status
											Zone	East	North	
S9930278	SEFTON DR & EM	Moorabool	68/12	1	WP	SL	78.455	78.455	Tapping Of Rly Water Main At 48m 34c And Along Rly Reserve To 48m 60c	no longer in use				I
S9923966	POWERCOR AUSTRALIA LTD	Moorabool	68/1914	1	EL	SL	78.470	78.470	22kv O/line X/ng - To Idyll Winery Jindalee Estate Winery	overline crossing	55	261985	5782357	A
S9924588	TELSTRA	Moorabool	72/1058	1	CC	GL	79.260	79.260	Comms Cable Along Rly Res Btn 48m11c70I & 49m51c70I Then U/I Xing Rly (2 Sites)	along & under rly reserve	55	261181	5782282	A
S9924588	TELSTRA	Moorabool	SX1793	1	OFC	GL	79.725	80.178	O/c Along North Side Of Res Then U/I Btn Geelong-ballan Rd & Hills Rd (2 Sites)	along & under rly reserve	55	260461	5782136	A
S9923928	SPI POWERNET PTY LTD	Moorabool	81/1078	1	EL	GL	79.921	79.921	220kv Trans Line @ 49m 13c Moorabool - Terang	overline crossing	55	260575	5782092	A
S9923966	POWERCOR AUSTRALIA LTD	Moorabool	52/285	1	EL	GL	80.065	80.065	Hv Cable O/I Xing Rly At 49m 60c	overline crossing	55	260450	5782023	A
S9924588	TELSTRA	Moorabool	53/594	1	CC	GL	80.175	80.175	Comms Cable U/I Xing Rly Service To A Transmitting Tower East Of Hills Road	underline crossing	55	260352	5781967	A
S9924588	TELSTRA	Moorabool	SX1793	1	OFC	GL	80.178	80.178	O/c Along North Side Of Res Then U/I Btn Geelong-ballan Rd & Hills Rd (2 Sites)	along & under rly reserve	55	260461	5782136	A
S9923412	GASNET AUSTRALIA (OPERATIONS) PTY LTD	Gheringhap	SX1634	1	GAS	GL	80.696	80.696	500mm Steel Hp Gas Transmission Pipeline U/I Xing Of Rly East Of Buchter Rd	underline crossing	55	259849	5781856	A
S9920295	MCINERNEY AL & MG	Gheringhap	75/1596	1	WP	SL	83.314	83.314	20mm Water Main Along The Rly Reserve At 51m 61c 51I (station Ground)	along / on rly reserve	55	257425	5782162	A
S9920295	MCINERNEY AL & MG	Gheringhap	74/327	1	EL	SL	83.365	83.465	Aerial Power Line	along /on north side of rly reserve	55	257358	5782090	A
S9924588	TELSTRA	Gheringhap	73/557	1	CC	GL	83.437	83.437	Comms Cable U/I Xing Rly At West Side Of Midland Highway - 51m 70c 69I	underline crossing	55	257117	5782084	A
S9919737	GHERINGHAP TENNIS CLUB	Gheringhap	SX1009	1	EL	SL	83.450	83.450	Lv Underground Electrical Cable - Station Ground	along /on north side of rly reserve	55	257443	5782281	A
S7071449	BARWON REGION WATER AUTHORITY	Gheringhap	75/979	1	WP	GL	83.453	83.453	100mm Cidl Water Pipe East Of Midland Hwy @ Btn 51m 67c & 51m 68c	under & along rly reserve	55	257100	5782086	A
		Gheringhap	75/979	1	WP	GL	83.453	83.478	100mm Cidl Water Pipe East Of Midland Hwy @ Btn 51m 67c & 51m 68c	under & along rly reserve	55	257100	5782086	A
S9924588	TELSTRA	Gheringhap	70/1302	1	CC	GL	83.455	83.455	Comms Areal Cable On Railway To Reserve To Serve Dr 2095. - Dr Removed	service removed				I

Parameters

Line No : **074** Line Name : **Geelong And Ballarat**
 From KM : **69.604** To KM : **155.493**
 Approved : Service Status :
 AMG Fields Populated : **Both**

Customer Number	Customer Name	Location	File No	Seq No	Serv Type	Lic Type	From KM	To KM	Description	Comment	AMG Ref			Status
											Zone	East	North	
S9924588	TELSTRA	Gheringhap	64/692	1	CC	GL	83.465	83.465	Comms Cables U/I Xing Rly, High Street & Midland Hwy 51m69c & 55m 57c (2 Sites)	underline crossing	55	257088	5782088	A
S9930022	MADDEN GB	Gheringhap	57/1416	1	WT	SL	83.491	83.491	Tapping Of Rly Water Main & Service Pipe U/I Xing Rly At 51m 70c 30l	no longer in use				I
S7071449	BARWON REGION WATER AUTHORITY	Gheringhap	70/776	1	WP	GL	83.535	83.535	675mm MscI Water Main @ 51m 72c West Side Of Midland Hwy	in road reserve	55	257020	5782099	A
S9923966	POWERCOR AUSTRALIA LTD	Gheringhap	58/570	1	EL	GL	83.538	83.538	22kv Hv Power Cable O/I Xing Rly On The West Side Of Midland Hwy	overline crossing	55	257019	5782095	A
S9924912	POWERCOR AUSTRALIA TELECOMMUNICATIONS P/	Gheringhap	SX/2001/0106	1	OFC	GL	83.540	83.540	Optic Fibre Cable U/I Xing Of The Rly, West Side Of Midland Hwy.	underline crossing	55	256996	5782115	A
S9923928	SPI POWERNET PTY LTD	Gheringhap	80/1953	1	EL	GL	84.238	84.238	500kv Trans Line @ 52m 27c 47l Moorabool - Portland	overline crossing				A
S9929403	BOOLEY GML & JJ	Gheringhap	44/414	1	WP	SL	85.395	85.395	25mm Water Pipe U/I Xing Rly At 53m 05c	underline crossing	55	255324	5782800	A
S9929236	LE MAITRE NF & HJ	Bannockburn	54/979	1	OCC	SL	86.985	86.985	Occ Xing Over The Rly At 54m 04c	service abandoned				I
S9924588	TELSTRA	Bannockburn	89/739	1	OFC	GL	87.690	89.455	Ofc Along & U/I Xing Rly (8 Sites)	along / on rly reserve	55	242059	5807172	A
S9924588	TELSTRA	Bannockburn	77/1360	1	CC	GL	89.564	89.564	Cables & Pipes U/I Xing Rly, 55m 52c 34l	underline crossing	55	251933	5785189	A
S7071449	BARWON REGION WATER AUTHORITY	Bannockburn	SX/2001/0228	1	WP	GL	89.635	89.635	150mm Pvc Water Main U/I Xing Of The Rly East Of High Street.	underline crossing	55	251866	5785247	A
S9924588	TELSTRA	Bannockburn	64/692	1	CC	GL	89.661	89.661	Comms Cables U/I Xing Rly, High Street & Midland Hwy 51m69c & 55m 57c (2 Sites)	underline crossing	55	257088	5782088	A
S9923966	POWERCOR AUSTRALIA LTD	Bannockburn	64/264	1	EL	GL	89.706	89.706	22kv Hv Power Cable O/I Xing Rly West Of Shelford - Bannockburn Road	overline crossing	55	251811	5785296	A
S7071449	BARWON REGION WATER AUTHORITY	Bannockburn	85/916	1	WP	GL	89.728	90.013	250mm DicI Water Main @ Btn 55m 67c 56l & 55m 74c 52l	along & under rly reserve	55	251601	5785517	A
S9923966	POWERCOR AUSTRALIA LTD	Bannockburn	54/593	1	EL	GL	89.775	89.775	Lv Cable O/I Xing Rly At 55m 63c	overline crossing	55	251762	5785341	A
S7071449	BARWON REGION WATER AUTHORITY	Bannockburn	85/916	1	WP	GL	90.013	90.013	250mm DicI Water Main @ Btn 55m 67c 56l & 55m 74c 52l	along & under rly reserve	55	251601	5785517	A
S7071449	BARWON REGION WATER AUTHORITY	Bannockburn	SX/2002/0242	1	WP	GL	90.019	90.019	150mm A/c Water Main Opp Dann Rd @ 55m 76c	underline crossing	55	251594	5785520	A
S9919501	DEPT OF NATURAL RESOURCES & ENVIRONMENT	Bannockburn	86/693	295	FLO	GL	90.600	92.100	Flora Res Along Rly Reserve	along / on rly reserve				A
		Bannockburn	86/693	294	FLO	GL	90.600	92.100	Flora Res Along Rly Reserve	along / on rly reserve				A
S9923966	POWERCOR AUSTRALIA LTD	Bannockburn	89/699	1	EL	GL	91.040	91.040	22kv Cable O/I Xing Rly At Stevensons Rd - 56m 45c 57l	overline crossing	55	251126	5786521	A

* Note: A Service Entry may appear more than once on this report if multiple line points exist for the Service Entry.

Parameters

Line No : **074** Line Name : **Geelong And Ballarat**
 From KM : **69.604** To KM : **155.493**
 Approved : Service Status :
 AMG Fields Populated : **Both**

Customer Number	Customer Name	Location	File No	Seq No	Serv Type	Lic Type	From KM	To KM	Description	Comment	AMG Ref			Status
											Zone	East	North	
S9924588	TELSTRA	Bannockburn	75/469	1	CC	GL	91.069	91.069	Comms Cable U/I Xing Of The Rly At Opp. Stevensons Road	underline crossing	55	250996	5786384	A
S9924588	TELSTRA	Bannockburn	59/117	1	CC	GL	91.733	91.733	Comms Cable O/I Xing Rly At 57m 0c	service removed				I
S9919501	DEPT OF NATURAL RESOURCES & ENVIRONMENT	Bannockburn	86/693	297	FLO	GL	92.100	94.600	Flora Res Along Rly Reserve	along / on rly reserve				A
		Bannockburn	86/693	296	FLO	GL	92.100	94.600	Flora Res Along Rly Reserve	along / on rly reserve				A
S9923966	POWERCOR AUSTRALIA LTD	Bannockburn	80/556	1	EL	GL	93.506	93.506	22kv Cable O/I Xing Rly At 58m 08c 14l	overline crossing	55	250021	5788582	A
S9923598	LEE GS &. EG	Lethbridge	SX1628	1	WP	SL	94.629	94.629	32mm Poly Pipe Water Main U/I Xing Rly, Scanlons Rd	not proceeded with				I
S9923826	EAGLE DON	Lethbridge	75/152	1	WP	SL	94.643	94.643	25mm Water Main U/I Xing Of The Rly At Scanlons Road - 58m 63c	underline crossing	55	249733	5789682	P
S9929565	PUBLIC TRANSPORT CORPORATION	Lethbridge	64/1885	1	OCC	SL	96.541	96.541	Occ Xing Over Rly For Track Maintenance At 59m 79c	control transferred to Freight Aust				I
S9931148	STEVENSON JG	Lethbridge	74/1112	1	WP	SL	96.557	96.557	25mm Water Pipe U/I Xing Of The Rly At 59m 79c 82l	no longer in use				I
S9924588	TELSTRA	Lethbridge	64/939	1	CC	GL	96.822	96.822	Comms Cable Under Bridge At 60m 13c 15l	underline crossing	55	248882	5791671	A
S9924588	TELSTRA	Lethbridge	50/985	1	CC	GL	98.572	98.572	Comms Cable U/I Xing Rly Opp English Rd.	underline crossing	55	248054	5793168	A
S7071449	BARWON REGION WATER AUTHORITY	Lethbridge	85/867	1	WP	GL	98.946	98.946	150mm Water Main @ 61m 40c Approx Aligned Sth Side Stephenson Rd	underline crossing	55	247950	5793545	A
S9924588	TELSTRA	Lethbridge	64/594	1	CC	GL	99.176	99.176	Comms Cable U/I Xing Rly At North Side Of Russell Street	not on VRT land				I
S7071449	BARWON REGION WATER AUTHORITY	Lethbridge	70/1388	1	WP	GL	99.179	99.179	150mm Ac Water Main @ 61m 49c 14l Sth Side Of Tall Tree Rd / Russell St	within land previously wing fenced	55	247888	5793769	A
S9923966	POWERCOR AUSTRALIA LTD	Lethbridge	55/139	1	EL	GL	99.188	99.188	Hv Cable O/I Xing Rly At 61m 50c	overline crossing	55	247886	5793777	A
S9931064	DYE PA	Lethbridge	60/308	1	WT	SL	99.263	99.263	Tapping Of Rly Water Main	no longer in use				I
S9929718	ANGLICAN CHURCH OF AUSTRALIA	Lethbridge	64/111	1	WT	SL	99.263	99.263	Tapping Of Rly Water Main For St John's Church	no longer in use				I
S9930847	MILLER GH	Lethbridge	60/320	1	WT	SL	99.265	99.265	Tapping Of Rly Water Main At 61m 54c 42l	no longer in use				I
S9931065	DOOLEY BO	Lethbridge	60/307	1	WT	SL	99.284	99.284	Tapping Of Rly Water Main At 61m 51c 90l	no longer in use	54	247999	5793920	I
S9931063	SANDERS S	Lethbridge	59/444	1	WT	SL	99.305	99.305	Tapping Of Rly Water Main At 61m 51c 90l	no longer in use	55	247999	5793920	I

Parameters

Line No : **074** Line Name : **Geelong And Ballarat**
 From KM : **69.604** To KM : **155.493**
 Approved : Service Status :
 AMG Fields Populated : **Both**

Customer Number	Customer Name	Location	File No	Seq No	Serv Type	Lic Type	From KM	To KM	Description	Comment	AMG Ref			Status
											Zone	East	North	
S7071449	BARWON REGION WATER AUTHORITY	Lethbridge	83/936	1	WP	GL	99.411	99.411	100mm Water Main @ 61m 62c Aligned Sth Side Of Cubbitt St	underline crossing	55	247824	5793994	A
S9923966	POWERCOR AUSTRALIA LTD	Lethbridge	55/381	1	EL	GL	99.412	99.412	Lv Cable O/I Xing Rly At 61m 62c	overline crossing	55	247824	5793994	A
S9929719	COLWELL HH	Lethbridge	60/331	1	WT	SL	99.417	99.417	Tapping Of Rly Water Main At 61m 62c	no longer in use				I
S9924588	TELSTRA	Lethbridge	55/1375	1	CC	GL	99.840	99.840	Comms Cable U/I Xing Rly South Of Noy Rd/broom Road - 62m 03c	underline crossing	55	247643	5794381	A
S9924588	TELSTRA	Lethbridge	SX/2000/0090	1	CC	GL	100.767	100.767	Comms Cables In P50 Conduit O/I Crossing On Sth Side Of Quarry Rd Bridge	attached to road bridge over rly	55	247018	5795062	A
S9923966	POWERCOR AUSTRALIA LTD	Lethbridge	55/114	1	EL	GL	102.616	102.616	22kv Cable U/I Xing Rly At 63m 61c	service abandoned				I
S9924588	TELSTRA	Lethbridge	50/935	1	CC	GL	102.616	102.616	Comms Cable U/I Xing Rly, South Side Of Lower Plains Road - 63m 61c	service abandoned	55	246004	5796610	I
		Lethbridge	66/2149	1	CC	GL	102.616	102.616	Comms Cable U/I Xing Rly, South Side Of Lower Plains Road - 63m 61c	underline crossing	55	246004	5796610	A
S9924588	TELSTRA	Medina	66/1237	1	CC	GL	104.617	110.295	Comms Cable Alon Rly Res From 65m 0c To 68m 41c & 69m 40c 50l To 70m 66c	along / on rly reserve	55	243503	5800798	A
S9931076	PERDRISAT ALVIN	Medina	59/1611	1	DRA	SL	105.975	105.975	Drain On Rly Land @ 65m 68c	no longer in use				I
S9931076	PERDRISAT ALVIN	Medina	76/1389	1	WP	SL	106.207	106.207	20mm Water Main U/I Xing Of The Rly Within The Station.	underline crossing	55	244155	5799689	B
S9931076	PERDRISAT ALVIN	Medina	52/810	1	OCC	SL	106.217	106.217	Occ Xing Over Rly At 66m 00c	control transferred to Freight Aust				G
S9923966	POWERCOR AUSTRALIA LTD	Medina	58/695	1	EL	GL	106.518	106.518	Hv Cable O/I Xing Rly At 66m 15c	overline crossing				A
S9923944	TALL TREE ENTERPRISES P/L	Medina	SX2129	1	WP	SL	106.618	106.618	90mm Od Poly Water Main	underline crossing	55	243937	5800034	P
S9923966	POWERCOR AUSTRALIA LTD	Medina	58/220	1	EL	GL	107.524	107.524	Hv Cable O/I Xing Rly At 66m 65c	overline crossing	55	243474	5800814	A
S9930136	MIODUCHOWSKI J.	Medina	76/388	1	WP	SL	107.544	107.544	20mm Dia Pvc Water Pipe @ 66m 66c	underline crossing	55	243462	5800830	A
S9924588	TELSTRA	Medina	89/739	1	OFC	GL	107.544	110.297	Ofc Along & U/I Xing Rly (8 Sites)	along / on rly reserve	55	242059	5807172	A
S9924588	TELSTRA	Medina	74/1127	1	CC	GL	107.546	107.605	Comms Cable Along East Side Of Rly Res, North Of Green Tent Road	along /on west side of rly reserve	55	243463	5800865	A
S9924588	TELSTRA	Meredith	89/739	1	OFC	GL	111.874	113.953	Ofc Along & U/I Xing Rly (8 Sites)	along / on rly reserve	55	242059	5807172	A
		Meredith	66/1237	1	CC	GL	111.874	113.959	Comms Cable Alon Rly Res From 65m 0c To 68m 41c & 69m 40c 50l To 70m 66c	along / on rly reserve	55	243503	5800798	A
S9924588	TELSTRA	Meredith	51/450	1	CC	GL	114.133	114.133	Comms Cable U/I Xing Rly At Staughton Rd - 70m 73c 50l	underline crossing	55	242062	5807163	A
S7071449	BARWON REGION WATER AUTHORITY	Meredith	75/1495	1	WP	GL	114.139	114.139	100mm Ac Meredith - Shelford Water Main West Side Straughton St @ 70m 73c 40l	within land previously wing fenced	55	242060	5807168	A

* Note: A Service Entry may appear more than once on this report if multiple line points exist for the Service Entry.

Parameters

Line No : 074
 From KM : 69.604
 Approved :
 Line Name : Geelong And Ballarat
 To KM : 155.493
 Service Status :
 AMG Fields Populated : Both

Customer Number	Customer Name	Location	File No	Seq No	Serv Type	Lic Type	From KM	To KM	Description	Comment	AMG Ref			Status
											Zone	East	North	
S9923966	POWERCOR AUSTRALIA LTD	Meredith	58/214	1	EL	GL	114.142	114.142	Hv Cable O/I Xing Rly At 70m 73c	overline crossing	55	242059	5807170	A
S9924588	TELSTRA	Meredith	89/739	1	OFC	GL	114.144	114.144	O/c Along & U/I Xing Rly (8 Sites)	along / on rly reserve	55	242059	5807172	A
S9923966	POWERCOR AUSTRALIA LTD	Meredith	87/169	1	EL	GL	114.329	114.329	22kv Cable O/I Xing Rly At 71m 03c 28l - (See File 82/701)	overline crossing				I
S9924588	TELSTRA	Meredith	89/739	1	OFC	GL	114.419	116.930	O/c Along & U/I Xing Rly (8 Sites)	along / on rly reserve	55	242059	5807172	A
S9928136	BANNOCKBURN WATER BOARD	Meredith	72/61	1	WP	SL	114.690	114.690	Reservoir & Water Supply Facilities U/I Xing Rly At 71m 21c 19l	no longer in use				I
S9923966	POWERCOR AUSTRALIA LTD	Meredith	34/914	1	EL	GL	114.807	114.807	Lv Cable O/I Xing Rly At 71m 27c	overline crossing				A
S9924588	TELSTRA	Meredith	50/694	1	CC	GL	114.807	114.807	Comms Cable O/I Xing Rly, 71m 27c	service removed				I
S9929304	BALLARAT CITY OF	Meredith	17173	1	WP	GL	115.330	115.330	Water Pipe Through Culvert At 71m 53c	service abandoned				I
S9924588	TELSTRA	Meredith	73/1266	1	CC	GL	116.858	116.858	Comms Cable U/I Xing Rly, South Side Of Boundary Road 72m 49c	underline crossing	55	240216	5809156	A
S9923966	POWERCOR AUSTRALIA LTD	Meredith	58/54	1	EL	GL	116.876	116.876	Hv Cable O/I Xing Rly At 72m 50c	overline crossing	55	240330	5809341	A
S9924588	TELSTRA	Meredith	54/682	1	CC	GL	116.879	116.879	Comms Cables O/I Xing Rly @ 79m 23c 76l, 72m 50c & 74m 32c	service removed				I
S9923966	POWERCOR AUSTRALIA LTD	Meredith	87/620	1	EL	GL	117.488	117.488	22kv Cable O/I Xing Rly At Otway Street	service abandoned				I
S9930739	PEDELTY W	Meredith	81/131	1	SEW	SL	117.683	117.683	Sewer Main At Approx 73m 09c 99l Down Side To Be Verified	not proceeded with				I
S9929304	BALLARAT CITY OF	Meredith	58090	1	DRA	GL	117.881	118.103	Drain Btn Princes Street & Hummfray Street	along / on rly reserve				A
S9924588	TELSTRA	Meredith	40/514	1	CC	GL	118.095	118.095	Comms Cable U/I Xing Rly At Hummfray St - 73m 31c	underline crossing	54	753155	5838998	A
S9923966	POWERCOR AUSTRALIA LTD	Meredith	73/1071	1	EL	GL	118.394	118.394	Pole & Public Lighting @ 73m 45c 50l - Corner Of Peel Street & Scott Parade	not on VRT land				I
S9919725	GAS & FUEL	Elaine	53/124	1	GAS	GL	118.649	118.649	75mm Gas Main U/I Xing Rly At @ 73m 58c (within The Station Ground)	cancelled as advised by Westar				I
S9919501	DEPT OF NATURAL RESOURCES & ENVIRONMENT	Elaine	86/693	298	FLO	GL	119.080	122.200	Flora Res Along Rly Reserve	along / on rly reserve				A
S9919725	GAS & FUEL	Elaine	39/281	1	GAS	GL	119.313	119.313	75mm Gas Main U/I Xing Rly, Victoria St. 74m 11c	cancelled as advised by Westar				I
S9924588	TELSTRA	Elaine	54/682	1	CC	GL	119.735	119.735	Comms Cables O/I Xing Rly @ 79m 23c 76l, 72m 50c & 74m 32c	service removed				I
S9929304	BALLARAT CITY OF	Elaine	80/1370	1	DRA	GL	119.779	119.821	600mm Drain @ 77m 33c 58l	land surrendered to the crown for rail trail				I

Parameters

Line No : **074** Line Name : **Geelong And Ballarat**
 From KM : **69.604** To KM : **155.493**
 Approved : Service Status :
 AMG Fields Populated : **Both**

Customer Number	Customer Name	Location	File No	Seq No	Serv Type	Lic Type	From KM	To KM	Description	Comment	AMG Ref			Status
											Zone	East	North	
S9919981	JAMES SELKIRK PTY LTD	Elaine	60/132	1	DRA	SL	120.803	120.909	Drain Along The Railway Reserve Between 75m 04c & 75m 09c	along / on rly reserve	54	751760	5840998	A
S9924588	TELSTRA	Elaine	52/132	1	CC	GL	123.114	123.114	100mm Pvc Conduit U/I Xing Rly At 76m39c	underline crossing				A
S9924588	TELSTRA	Elaine	72/1476	1	CC	GL	123.115	123.115	Comms Cable U/I Xing Of The Rly At North Of Midland Highway At 76m 50c	underline crossing	55	238055	5814836	A
S9924588	TELSTRA	Elaine	89/739	1	OFC	GL	123.120	123.120	Ofc Along & U/I Xing Rly (8 Sites)	along / on rly reserve	55	242059	5807172	A
		Elaine	89/739	1	OFC	GL	123.120	126.704	Ofc Along & U/I Xing Rly (8 Sites)	along / on rly reserve	55	242059	5807172	A
S9924912	POWERCOR AUSTRALIA TELECOMMUNICATIONS P/	Elaine	SX/2001/0097	1	OFC	GL	123.124	123.124	Optic Fibre Cable O/I Xing Of The Rly, Midland Highway.	overline crossing	55	238055	5814844	A
S9923966	POWERCOR AUSTRALIA LTD	Elaine	58/1563	1	EL	GL	123.140	123.140	22kv Cable O/I Xing Rly At 76m 41c 25l	overline crossing	55	238052	5814873	A
S9931071	BALLARAT MENTAL HOSPITAL	Elaine	58/163	1	WP	SL	124.322	124.322	15mm Water Pipe U/I Xing Rly At 77m 20c	no longer in use				I
S9923966	POWERCOR AUSTRALIA LTD	Elaine	59/1390	1	EL	GL	124.503	124.503	12.7kv Cable O/I Xing Rly At 77m 29c	overline crossing	55	237930	5816219	A
S9924588	TELSTRA	Elaine	51/826	1	CC	GL	125.328	125.328	Comms Cable O/I Xing Rly At 77m 70c	service removed				I
S9923966	POWERCOR AUSTRALIA LTD	Elaine	SX/2002/0232	1	EL	GL	125.379	125.379	22kv Cable O/I Xing Rly	overline crossing	55	237848	5817095	A
		Elaine	SX/2002/0233	1	EL	GL	125.379	125.379	22kv Cable O/I Xing Rly	overline crossing	55	237848	5817095	A
S9924588	TELSTRA	Elaine	67/15	1	CC	GL	125.479	125.479	Comms Cable U/I Xing Rly At 77m 77c 50l	underline crossing	55	237842	5817191	A
S9924588	TELSTRA	Elaine	SX/2006/0104	1	CC	GL	126.102	126.102	P50 comms pipe conduit u/l xing Rly at north side of Drews Road	underline crossing	55	137782	5817815	A
S9923922	OPTUS NETWORKS PTY LIMITED	Elaine	93/25SX	1	OFC	GL	126.578	126.578	Ofc Cable - North Of Murphy Road	underline crossing	55	237737	5818300	A
S9923928	SPI POWERNET PTY LTD	Elaine	83/736	1	EL	GL	126.595	126.595	220kv 2nd Trans Line @ 78m 53c Moorabool - Ballarat	overline crossing	55	237738	5818306	A
S9923928	SPI POWERNET PTY LTD	Elaine	61/920	1	EL	GL	126.618	126.618	220kv 1st Trans Line @ 78m 54c 08l Moorabool - Ballarat	overline crossing	55	237733	5818326	A
S9919501	DEPT OF NATURAL RESOURCES & ENVIRONMENT	Lal Lal	86/693	300	FLO	GL	126.700	134.000	Flora Res Along Rly Reserve	along / on rly reserve				A
		Lal Lal	86/693	299	FLO	GL	126.700	134.000	Flora Res Along Rly Reserve	along / on rly reserve				A
S9924572	NEXTGEN NETWORKS PTY LTD	Elaine	SX/2001/0266	1	CC	GL	126.745	126.745	Comms Cable U/I Xing Of The Rly, South Of Lewis Rd	underline crossing	55	237727	5818450	A
S9927131	HEMCO INDUSTRIES	Elaine	65/1499	1	SEW	SL	126.810	126.810	225mm Sewer @ 78m 63c 71l	underline crossing	54	747750	5838508	A
S9923966	POWERCOR AUSTRALIA LTD	Elaine	73/1522	1	EL	GL	126.957	126.957	12.7kv Cable O/I Xing Rly At 78m 71c	overline crossing	55	237707	5818664	A
S9929696	JOE WHITE MALTINGS PTY LTD	Elaine	62/1009	1	WP	SL	127.270	127.270	Water Pipe U/I Xing Rly At 79m 54c	underline crossing	55	748077	5838208	I

Parameters

Line No : 074
 From KM : 69.604
 Approved :
 Line Name : Geelong And Ballarat
 To KM : 155.493
 Service Status :
 AMG Fields Populated : Both

Customer Number	Customer Name	Location	File No	Seq No	Serv Type	Lic Type	From KM	To KM	Description	Comment	AMG Ref			Status
											Zone	East	North	
S9924588	TELSTRA	Elaine	54/682	1	CC	GL	127.616	127.616	Comms Cables O/I Xing Rly @ 79m 23c 76l, 72m 50c & 74m 32c	service removed				I
S9924588	TELSTRA	Lal Lal	66/1872	1	CC	GL	128.570	134.753	Comms Cable Alon Res Btn 79m70c & 87m17c Then U/I Xing 87m15c (2 Sites)	under & along rly reserve	55	232757	5830038	A
S9923966	POWERCOR AUSTRALIA LTD	Lal Lal	85/728	1	EL	GL	131.765	131.765	Hv Cable O/I Xing Rly At 81m 70c	overline crossing				A
S9923966	POWERCOR AUSTRALIA LTD	Lal Lal	63/524	1	EL	GL	134.339	134.339	12.7kv Cable O/I Xing Rly At 83m 38c	service removed				I
S9924588	TELSTRA	Lal Lal	64/73	1	CC	GL	134.441	134.441	Areal Comms Cable O/I Xing Rly @ 83m 43c	service removed				I
S9924588	TELSTRA	Lal Lal	83/791	1	CC	GL	134.843	134.843	100mm Conduit U/I Xing Rly At 83m 63c	underline crossing	55	236488	5825817	A
S9924588	TELSTRA	Lal Lal	66/1872	1	CC	GL	134.847	140.441	Comms Cable Alon Res Btn 79m70c & 87m17c Then U/I Xing 87m15c (2 Sites)	under & along rly reserve	55	232757	5830038	A
S9928145	CENTRAL HIGHLANDS REGION WATER AUTHORITY	Lal Lal	79/478	1	WP	GL	134.858	134.858	100mm AC Water Main @ 83m 63c West of station	within land previously wing fenced	55	236477	5825829	A
S9930134	TEACHER HOUSING AUTHORITY	Lal Lal	81956	1	WT	SL	134.863	134.863	Tapping Of Rly Water Supply Tank At Near Clarendon Street - 83m 64c	no longer in use				I
S9924588	TELSTRA	Lal Lal	80/1542	1	CC	GL	136.291	136.291	Comms Cable U/I Xing Rly At 84m 55c	under & along rly reserve	55	235510	5826925	A
S9924588	TELSTRA	Lal Lal	SX1549	1	OFC	GL	136.346	136.346	Ofc U/I Xings & Along Rly Reserve, (2 Sites)	along /on west side of rly reserve	55	235583	5827137	A
S9924588	TELSTRA	Lal Lal	SX1549	1	OFC	GL	136.346	136.490	Ofc U/I Xings & Along Rly Reserve, (2 Sites)	along /on west side of rly reserve	55	235583	5827137	A
S9923966	POWERCOR AUSTRALIA LTD	Lal Lal	63/525	1	EL	GL	136.372	136.372	12.7kv Cable O/I Xing Rly At 84m 59c	overline crossing	55	235456	5826986	A
S9924588	TELSTRA	Lal Lal	50/1034	1	CC	GL	136.392	136.392	Comms Cable U/I Xing Rly, 84m 60c	underline crossing	55	235443	5827002	A
S9924588	TELSTRA	Yendon	SX1549	1	OFC	GL	137.397	138.047	Ofc U/I Xings & Along Rly Reserve, (2 Sites)	along /on west side of rly reserve	55	235583	5827137	A
S9924588	TELSTRA	Lal Lal	94/90SX	1	CC	GL	137.440	137.440	50mm Upvc U/I Xing Rly Then Along Res To Rly Block Point	under & along rly reserve	54	764161	5827982	A
S9924588	TELSTRA	Yendon	94/90SX	1	CC	GL	137.440	137.625	50mm Upvc U/I Xing Rly Then Along Res To Rly Block Point	under & along rly reserve	54	764161	5827982	A
S9924588	TELSTRA	Yendon	SX1549	1	OFC	GL	138.047	138.047	Ofc U/I Xings & Along Rly Reserve, (2 Sites)	along /on west side of rly reserve	55	235583	5827137	A
S9924406	AMCOM	Yendon	SX/2000/0232	1	CC	SL	139.010	139.010	Comms Cables In P50 Conduit U/I Xing Of The Rly, Near Sth Corner Ca 32 Sec 6a	underline crossing	54	763072	5829061	I
S9929807	HARBOUR DA & ML	Yendon	87/768	1	WP	SL	139.730	139.730	25mm Water Pipe U/I Xing Of The Rly At 86m 60c 30l	underline crossing	54	762625	5829637	A

* Note: A Service Entry may appear more than once on this report if multiple line points exist for the Service Entry.

Parameters

Line No : **074** Line Name : **Geelong And Ballarat**
 From KM : **69.604** To KM : **155.493**
 Approved : Service Status :
 AMG Fields Populated : **Both**

Customer Number	Customer Name	Location	File No	Seq No	Serv Type	Lic Type	From KM	To KM	Description	Comment	AMG Ref			Status
											Zone	East	North	
S9923966	POWERCOR AUSTRALIA LTD	Yendon	52/500	1	EL	GL	139.812	139.812	22kv Cable O/I Xing Rly At 86m 70c	overline crossing	54	762563	5829717	A
S9925273	SCHEFFERLE MICHAEL T & SHAE CAROLINE M	Yendon	77/1339	1	WP	SL	140.018	140.018	20mm Water Pipe @ 87m 00c 47l	underline crossing	54	762446	5829867	A
S9924588	TELSTRA	Yendon	54/1472	1	CC	GL	140.295	140.295	Comms Cable U/I Xing The Rly At South Of Main Road - 87m 14c	underline crossing	55	232854	5829928	A
S9924588	TELSTRA	Yendon	67/644	1	CC	GL	140.331	140.331	Comms Cables @ 87m 16c, 87m 39c, 87m 63c & 88m 16c (4 Sites)	under & along rly reserve	54	762255	5830111	A
S9923966	POWERCOR AUSTRALIA LTD	Yendon	77/508	1	EL	GL	140.335	140.335	22kv Cable O/I Xing Rly At South Side Of Main Street - 87m 16c	overline crossing	54	762252	5830116	A
S9924588	TELSTRA	Yendon	61/437	1	CC	GL	140.375	140.375	80mm Pvc Conduit U/I Xing Rly At North Side Of Main Street	underline crossing	54	762227	5830147	A
S9924588	TELSTRA	Yendon	66/1872	1	CC	GL	140.441	140.441	Comms Cable Alon Res Btn 79m70c & 87m17c Then U/I Xing 87m15c (2 Sites)	under & along rly reserve	55	232757	5830038	A
S9924588	TELSTRA	Yendon	67/644	1	CC	GL	140.794	140.794	Comms Cables @ 87m 16c, 87m 39c, 87m 63c & 88m 16c (4 Sites)	under & along rly reserve	54	762255	5830111	A
S9923966	POWERCOR AUSTRALIA LTD	Yendon	65/459	1	EL	GL	140.797	140.797	Lv Cable O/I Xing Of Rly At North Side Of Main Street - 87m 39c	overline crossing	54	761968	5830480	A
S9929968	DITCHFIELD N	Yendon	76/353	1	WP	SL	140.857	140.857	25mm Water Pipe U/I Xing Rly At 87m 42c	underline crossing	54	762052	5830687	A
S9924588	TELSTRA	Yendon	67/644	1	CC	GL	141.276	141.276	Comms Cables @ 87m 16c, 87m 39c, 87m 63c & 88m 16c (4 Sites)	under & along rly reserve	54	762255	5830111	A
S9919501	DEPT OF NATURAL RESOURCES & ENVIRONMENT	Yendon	86/693	301	FLO	GL	141.750	142.400	Flora Res Along Rly Reserve	along / on rly reserve				A
S9923966	POWERCOR AUSTRALIA LTD	Yendon	87/754	1	EL	GL	141.906	141.906	22kv Cable O/I Xing Rly At 88m 11c	overline crossing	54	761237	5831312	A
S9924588	TELSTRA	Yendon	67/644	1	CC	GL	141.940	141.940	Comms Cables @ 87m 16c, 87m 39c, 87m 63c & 88m 16c (4 Sites)	under & along rly reserve	54	762255	5830111	A
S9924588	TELSTRA	Navigator	91/534	1	OFC	GL	144.584	144.584	Comms Cable Along The Res & U/I Xing Rly (4 Sites)	under & along rly reserve	54	759256	5832972	A
S9923966	POWERCOR AUSTRALIA LTD	Navigator	48/941	1	EL	GL	144.901	144.901	22kv Cable O/I Xing Rly At 90m 03c	overline crossing	54	759181	5833291	A
S9923966	POWERCOR AUSTRALIA LTD	Navigator	48/938	1	EL	GL	146.752	146.752	22kv Cable O/I Xing Rly At 91m 15c	overline crossing	54	758728	5834988	A
S9924572	NEXTGEN NETWORKS PTY LTD	Warrenheip	SX/2002/0004	1	OFC	GL	148.558	148.558	Optic Fibre Cable U/I Xing Of The Rly, Within The Station Ground.	underline crossing	54	758200	5836690	A
S9923928	SPI POWERNET PTY LTD	Warrenheip	61/1125	1	EL	GL	148.596	148.596	220kv 1st Trans Line @ 92m 46c Moorabool - Ballarat	overline crossing	54	758172	5836719	A
S9923928	SPI POWERNET PTY LTD	Warrenheip	67/912	1	EL	GL	148.618	148.618	220kv 2nd Trans Line - Station Ground @ 92m 27c Moorabool - Ballarat	overline crossing	55	228318	5836311	A

Parameters

Line No : **074** Line Name : **Geelong And Ballarat**
 From KM : **69.604** To KM : **155.493**
 Approved : Service Status :
 AMG Fields Populated : **Both**

Customer Number	Customer Name	Location	File No	Seq No	Serv Type	Lic Type	From KM	To KM	Description	Comment	AMG Ref			Status
											Zone	East	North	
S9923928	SPI POWERNET PTY LTD	Warrenheip	85/993	1	EL	GL	148.640	148.640	2nd 220kv Trans Line @ 92m 27c 83l Ballarat - Terang	overline crossing	54	758139	5836749	A
S9923966	POWERCOR AUSTRALIA LTD	Warrenheip	69/368	1	EL	GL	148.668	148.668	66kv Subtrans Line O/I Xing Of The Rly, 92m 30c -station Ground	overline crossing	54	758236	5836928	A
S9924588	TELSTRA	Warrenheip	85/889	1	OFC	GL	148.816	148.816	Ofc In 2 Conduits Attached To Rly Bridge At Warrenheip Road	underline crossing	54	757853	5837003	A
S9924588	TELSTRA	Warrenheip	59/1585	1	CC	GL	149.054	149.054	Comms Cable Over Rly, Bridge Water Roaf Rail Bridge - 69m 70c 72l	attached to rail bridge	54	757848	5837008	A
S9923966	POWERCOR AUSTRALIA LTD	Warrenheip	48/172	1	EL	GL	149.057	149.057	22kv Cable O/I Xing Rly At 69m 71c	overline crossing	54	757847	5837011	A
S9929304	BALLARAT CITY OF	Warrenheip	93/276SX	1	DRA	GL	149.078	149.294	Discharge Of Stormwater Into Rly Res. - North Of Warrenheip Road	along / on rly reserve	54	757761	5837150	A
S9923513	SPI GAS PTY LTD	Warrenheip	72/1128	1	GAS	GL	150.142	150.142	200mm Transmission Pieline - Forturne Street @ 70m 50c Major Asset	underline crossing	54	757288	5837953	A
S9923966	POWERCOR AUSTRALIA LTD	Warrenheip	82/701	1	EL	GL	150.911	150.911	22kv Cable O/I Xing Rly At 71m 03c 28l - (87/169 is attached)	overline crossing	54	756725	5838484	A
S9924588	TELSTRA	Warrenheip	63/140	1	CC	GL	150.948	151.363	Comms Cable Along Rly Res Btn Ryan St & Caledonian Pde 71m 05c & 71m 26c.	along /on north side of rly reserve	54	759578	5838658	A
S9923513	SPI GAS PTY LTD	Warrenheip	79/1200	1	GAS	GL	151.359	151.359	50mm Hp Gas Main @ 94m 04c - Fortune Street, Opposite Ryan Street	underline crossing	54	756383	5838762	A
S9924588	TELSTRA	Warrenheip	70/552	1	CC	GL	151.503	151.503	Comm Cables In Rly Reserve At 71m 33c & 71m 51c 50l (2 Sites)	along / on rly reserve	54	756262	5838860	A
S9928145	CENTRAL HIGHLANDS REGION WATER AUTHORITY	Ballarat East	91/729	1	WP	GL	151.747	151.747	600mm DICL Water Main West of Western Hwy opp Bradbury St @ 94m 21c 61l Approx	underline crossing	54	756036	5838958	A
S9924588	TELSTRA	Ballarat East	70/552	1	CC	GL	151.875	151.875	Comm Cables In Rly Reserve At 71m 33c & 71m 51c 50l (2 Sites)	along / on rly reserve	54	756262	5838860	A
S9924588	TELSTRA	Ballarat East	71/557	1	CC	GL	152.158	152.158	Comms Cable U/I Xing Of The Rly At East Of Water Street	underline crossing	54	755661	5839094	A
S9923513	SPI GAS PTY LTD	Ballarat East	82/628	1	GAS	GL	152.434	152.434	100mm Hp Gas Main - Victoria Street @ 71m 79c	underline crossing	54	755391	5839151	A
S9928145	CENTRAL HIGHLANDS REGION WATER AUTHORITY	Ballarat East	92/158SX	1	WP	GL	152.486	153.178	600mm DICL Water Main @ Btn 94m47c75l & 95m17c Btn Water St to Stawell St	along /on north side of rly reserve	54	754913	5839211	A
S9924588	TELSTRA	Ballarat East	SX/2005/0195	1	OFC	GL	152.522	152.522	P100 ofc conduit u/l xing railway, opp west side of Fussell Street	underline crossing	54	755309	5839161	A

Line Point Report

Parameters

Line No : 074
 Line Name : Geelong And Ballarat
 From KM : 69.604
 To KM : 155.493
 Approved :
 Service Status :
 AMG Fields Populated : Both

Customer Number	Customer Name	Location	File No	Seq No	Serv Type	Lic Type	From KM	To KM	Description	Comment	AMG Ref			Status
											Zone	East	North	
S9928145	CENTRAL HIGHLANDS REGION WATER AUTHORITY	Ballarat East	92/215SX	1	WP	GL	152.839	153.054	225mm DICL Water Main Btn Victoria & Stawell St @ Btn 95m00c & 95m10c80l	along /on south side of rly reserve	54	754874	5839141	A
S9923966	POWERCOR AUSTRALIA LTD	Ballarat East	72/279	1	EL	GL	153.108	153.142	Light Pole At Stawell Street Footbridge - 71m 38c	overline crossing	54	754616	5839178	A
S9928145	CENTRAL HIGHLANDS REGION WATER AUTHORITY	Ballarat East	82/283	1	WP	GL	153.178	153.178	610mm Water Main U/I Xing Of The Rly At East Side Of Stawell Street	underline crossing	54	754639	5839151	A
S9928145	CENTRAL HIGHLANDS REGION WATER AUTHORITY	Ballarat East	93/266SX	1	WP	GL	153.219	153.687	600mm DICL Water Main - Btn Stawell & Oliver Streets	along /on north side of rly reserve	54	754386	5839156	A
S9923966	POWERCOR AUSTRALIA LTD	Ballarat East	87/488	1	EL	GL	153.370	153.420	66kv Transmission Line & Tower Along North Side Of Rly At Rice St	overline crossing	54	754400	5839161	A
S9923966	POWERCOR AUSTRALIA LTD	Ballarat East	73/1651	1	EL	GL	153.439	153.439	66kv Subtrans Line O/I Xing Rly, 72m 49c - Dytes Parade	overline crossing	54	754390	5839126	A
S9923513	SPI GAS PTY LTD	Ballarat East	SX2214	1	GAS	GL	153.871	153.871	150mm Cast Iron Lp Gas Main East Side Of Queen St	service abandoned	54	753960	5839082	I
S9924588	TELSTRA	Ballarat East	59/1497	1	CC	GL	153.872	153.872	Comms Cable In Bridge Over Queen Street 72m 70c 16l	Within Rail owned Road Bridge	54	753959	5839082	A
S9923966	POWERCOR AUSTRALIA LTD	Ballarat East	63/930	1	EL	GL	154.272	154.272	22kv Cable O/I Xing Rly @ 73m 10c	overline crossing	54	753561	5839041	A
S9929304	BALLARAT CITY OF	Ballarat East	77/955	1	MIS	GL	154.591	154.591	Reduction In Width, Portion Of Dyte Pde Btn King & Queen Streets	no longer in use				I
S9923966	POWERCOR AUSTRALIA LTD	Ballarat East	82/1153	1	GG	GL	154.658	154.658	Pole & Stay - Station Ground @ 73m 29c	overline crossing	54	753174	5839014	P
S9928145	CENTRAL HIGHLANDS REGION WATER AUTHORITY	Ballarat East	115718	1	WP	GL	154.700	154.700	2 X 300mm Water Mains - Hummfray Street	underline crossing	54	753135	5838997	A
S9928145	CENTRAL HIGHLANDS REGION WATER AUTHORITY	Ballarat East	SX/2002/0046	1	SEW	GL	154.744	154.760	Sewer Main And Manhole In Rly Reserve At Rear 67 Humffary Street North.	along / on rly reserve	54	753045	5838953	A
S9923513	SPI GAS PTY LTD	Ballarat East	80/96	1	GAS	GL	154.943	154.943	100mm Hp Gas Main @ 73m 43c 38l - Ligar Street To Mair Street	underline crossing	54	752893	5838999	A
S9923966	POWERCOR AUSTRALIA LTD	Ballarat	85/570	1	EL	GL	155.338	155.338	Elec Power Supply To Rly Buildings	overline crossing	54	752478	5839037	A
S9923481	BALLARAT MOTOR TRADERS P/L	Ballarat	SX1788	1	MIS	SL	155.348	155.358	Sign Support Stays Along Rly Reserve, Railway Lot 134	along / on rly reserve	54	752675	5839171	A
S9924739	VICROADS SOUTH WESTERN	Ballarat	80/365	1	D&C	SL	155.381	155.381	Bridge Drain - Victoria Street	under rail bridge				A
S9929000	STATE ELECTRICITY COMMISSION	Ballarat	82/667	1	DRA	SL	155.381	155.381	450mm Drains U/I Xing Four Sec Private Sidings	not on VRT land				I
S9924588	TELSTRA	Ballarat	69/168	1	CC	GL	155.381	155.381	Comms Cable Btn Peel & Thompson Streets	within VRT property				I
S9928145	CENTRAL HIGHLANDS REGION WATER AUTHORITY	Ballarat	80/1865	1	WP	GL	155.381	155.381	Water Meters On Station Carriage Shed & Goods Shed Water Supply Service	service removed				I



Land Information System (LIS) Services

Line Point Report

Parameters	Line No : 074	Line Name : Geelong And Ballarat
	From KM : 69.604	To KM : 155.493
	Approved :	Service Status :
	AMG Fields Populated : Both	

Customer Number	Customer Name	Location	File No	Seq No	Serv Type	Lic Type	From KM	To KM	Description	Comment	AMG Ref			Status
											Zone	East	North	

* Note: A Service Entry may appear more than once on this report if multiple line points exist for the Service Entry.

Parameters	Line No : 076	Line Name : Geelong And Melbourne
	From KM : 10.662	To KM : 72.742
	Approved :	Service Status :
	AMG Fields Populated : Both	

Customer Number	Customer Name	Location	File No	Seq No	Serv Type	Lic Type	From KM	To KM	Description	Comment	AMG Ref			Status
											Zone	East	North	
S9919218	BP AUSTRALIA PTY LTD	Newport	73/847	1	OIL	GL	10.662	10.808	200mm Oil P'line Along Rly & Under Rly Reserve Ref.file 93/44sx	under & along rly reserve	55	314102	5809938	A
S9926649	MOBIL REFINING AUSTRALIA PTY LTD	Newport	69/1625	1	OIL	GL	10.662	13.277	200mm No4 Product Pipe Line Btn Refinery & Champion Roads 6m 40c To 8m 20c	along / on rly reserve				A
S9923816	PRIMUS TELECOMMUNICATIONS PTY LTD	Geelong	SX1952	1	OFC	SL	10.662	72.567	Ofc Along & Under Rly	not proceeded with				I
S9924055	AAPT LIMITED	Newport	SX2659	1	OFC	SL	10.662	72.742	Use Of Victrack Melbourne To Geelong Foc Link Vrt Billing Direct	along / on rly reserve				A
S9926649	MOBIL REFINING AUSTRALIA PTY LTD	Newport	90/302	1	OIL	GL	10.789	10.789	152mm (no 1) Product Pipeline, Newport To Paisley From 6m 08c To 8m 50c	along / on rly reserve	55	313661	5809316	A
		Newport	90/301	1	OIL	GL	10.789	10.789	152mm No.2 Product Pipeline Newport To Paisley. 6m 08c To 8m 50c	along / on rly reserve	55	313661	5809316	A
		Newport	90/304	1	OIL	GL	10.789	10.789	152mm (no 3) Product Pipeline Along Rly Reserve-agmnt No 52808, Newport-paisley	along / on rly reserve	55	313661	5809136	A
		Newport	90/302	1	OIL	GL	10.789	13.448	152mm (no 1) Product Pipeline, Newport To Paisley From 6m 08c To 8m 50c	along / on rly reserve	55	313661	5809316	A
		Newport	90/301	1	OIL	GL	10.789	13.448	152mm No.2 Product Pipeline Newport To Paisley. 6m 08c To 8m 50c	along / on rly reserve	55	313661	5809316	A
		Newport	90/304	1	OIL	GL	10.789	13.448	152mm (no 3) Product Pipeline Along Rly Reserve-agmnt No 52808, Newport-paisley	along / on rly reserve	55	313661	5809136	A
S9926649	MOBIL REFINING AUSTRALIA PTY LTD	Newport	SX/2007/0296	1	ACC	GL	10.813	10.822	18m x 2.5m Excavation over existing oil pipelines south of Melbourne Road	within VRT property	55	313721	5809295	N
S9930354	WAG PIPELINE PTY LTD	Newport	70/172	1	OIL	SL	10.842	11.209	400mm & 600mm Dia Crude Oil Pipeline Along Rly Res @ Various Locations	under & along rly reserve	55	312305	5808600	A
S9919218	BP AUSTRALIA PTY LTD	Paisley	93/44SX	1	OIL	GL	11.000	14.000	200mm Petroleum Products Pipeline A/c Standard Gauge Re-alignmentrefer 73/847	no longer in use				I
S9919218	BP AUSTRALIA PTY LTD	Newport	73/847	1	OIL	GL	11.106	11.924	200mm Oil P'line Along Rly & Under Rly Reserve Ref.file 93/44sx	under & along rly reserve	55	314102	5809938	A
S9930890	SOMERTON PIPELINE JOINT VENTURE	Newport	88/758	1	OIL	SL	11.108	11.943	350mm Oil Pipeline Along The Res & U/I Xing Of The Rly	along & under rly reserve	55	311000	5808239	A
S9930354	WAG PIPELINE PTY LTD	Newport	70/172	1	OIL	SL	11.209	11.209	400mm & 600mm Dia Crude Oil Pipeline Along Rly Res @ Various Locations	under & along rly reserve	55	312305	5808600	A
		Newport	70/172	1	OIL	SL	11.209	11.654	400mm & 600mm Dia Crude Oil Pipeline Along Rly Res @ Various Locations	under & along rly reserve	55	312305	5808600	A
S9919218	BP AUSTRALIA PTY LTD	Newport	89/778	1	OIL	GL	11.265	13.378	150mm Oil P'line Along & Under Rly Res : Check File For Correct Kms	along & under rly reserve				A

Land Information System (LIS) Services

Parameters

 Line No : 076
 From KM : 10.662
 Approved :
 Line Name : Geelong And Melbourne
 To KM : 72.742
 Service Status :
 AMG Fields Populated : Both

Customer Number	Customer Name	Location	File No	Seq No	Serv Type	Lic Type	From KM	To KM	Description	Comment	AMG Ref			Status
											Zone	East	North	
S9926649	MOBIL REFINING AUSTRALIA PTY LTD	Newport	SX/2007/0343	1	ACC	GL	11.540	11.550	6m x 4m excavation over oil pipelines south side of Rly east of Champion Road	within VRT property	55	313179	5808864	N
S9923224	AGL	Newport	59/585	1	EL	GL	11.667	11.667	O/h X'ng South Of Champion Rd-sl 305e Refer To File 60/43 & 114307	underline crossing				I
S9920847	SHELL CO OF AUSTRALIA LTD	Newport	93/120SX	1	OIL	SL	11.682	11.929	Relocation Of Shell 200mm White Oil P/line Btn Champion & Maddox Roads	along / on rly reserve	55	312722	5808567	I
		Newport	68/372	1	OIL	GL	11.682	11.929	White Oil Pipeline Along And U/I Xing Of The Rly, Newport To Geelong Part Redund	underline crossing	55	311658	5808615	A
S9924588	TELSTRA	Newport	57/1735	1	CC	GL	11.689	11.689	Comms Cable U/I Xing Of The Rly, Champion Road	underline crossing	55	312948	5808638	A
S9923513	SPI GAS PTY LTD	Newport	94/87SX	1	GAS	GL	11.700	11.700	150mm Mp Gas Main - North Of Champion Road & Along	under & along rly reserve	55	312938	5808632	A
		Newport	94/87SX	1	GAS	GL	11.700	11.730	150mm Mp Gas Main - North Of Champion Road & Along	under & along rly reserve	55	312938	5808632	A
S9923228	CITY WEST WATER LTD	Newport	55/143	1	WP	GL	11.716	11.716	375mm Mscl Water Main East Of Champion Road.	underline crossing	55	312924	5808626	A
S9923922	OPTUS NETWORKS PTY LIMITED	Newport	SX1539	1	CC	GL	11.723	11.723	100mm Hdpe Conduit - Champion Road	underline crossing	55	312917	5808622	A
S9926649	MOBIL REFINING AUSTRALIA PTY LTD	Newport	SX/2007/0346	1	ACC	GL	11.725	11.725	Maintenance to oil pipelines, east & west side of Champion Road	along /on south side of rly reserve				A
S9926649	MOBIL REFINING AUSTRALIA PTY LTD	Paisley	60/569	1	OIL	GL	11.728	13.881	Route Plans Only For Various Pipes Along Railway Reserve Refer Files 90/300 To	underline crossing				I
S9926649	MOBIL REFINING AUSTRALIA PTY LTD	Newport	SX/2007/0328	1	SYP	SL	11.751	11.773	Skimmer Unit and connecting pipe on the south side of Rly west of Champion Road	within VRT property				N
S9923228	CITY WEST WATER LTD	Newport	38/309	1	WP	GL	11.757	11.757	150mm Dicl Water Main Underline West Side Of Champion Road	in road reserve	55	312887	5808610	A
S9923224	AGL	Newport	33/597	1	EL	GL	11.758	11.758	Hv Xing Over @ 7m 24c 50l - Champion Rd	service removed	55	312888	5808609	I
S9926649	MOBIL REFINING AUSTRALIA PTY LTD	Newport	SX/2007/0346	1	ACC	GL	11.758	11.761	Maintenance to oil pipelines, east & west side of Champion Road	along /on south side of rly reserve				A
S9923224	AGL	Newport	67/2027	1	EL	GL	11.761	11.761	22kv Multi Circuit Crossing West Of Champion Rd Cnr Market St	overline crossing	55	312880	5808610	A
S9926649	MOBIL REFINING AUSTRALIA PTY LTD	Newport	SX/2004/0110	1	ACC	GL	11.761	12.302	Walkway Access To Pipeline Along Rly Res	along / on rly reserve				N
S9923922	OPTUS NETWORKS PTY LIMITED	Newport	SX1493	1	CC	GL	11.762	11.762	100mm Hdpe Conduit - West Side Of Champion Road	underline crossing	55	312883	5808609	A

Land Information System (LIS) Services

Parameters

Line No : **076** Line Name : **Geelong And Melbourne**
 From KM : **10.662** To KM : **72.742**
 Approved : Service Status :
 AMG Fields Populated : **Both**

Customer Number	Customer Name	Location	File No	Seq No	Serv Type	Lic Type	From KM	To KM	Description	Comment	AMG Ref			Status
											Zone	East	North	
S9926649	MOBIL REFINING AUSTRALIA PTY LTD	Newport	SX/2007/0344	1	ACC	GL	11.766	11.770	6m x 4m excavation over 450mm oil pipeline on sth side of Rly opp Churchill St	within VRT property	55	312009	5808765	N
S9926649	MOBIL REFINING AUSTRALIA PTY LTD	Paisley	90/303	1	OIL	GL	11.768	13.227	457mm Crude Oil Pipeline Along Sth Side Of Rly Btn L Cage & East Of Altona Rly	along /on south side of rly reserve	55	314428	5807230	A
		Paisley	90/300	1	OIL	GL	11.768	13.448	101.6mm Dia Pipeline For Spent Caustic Solution Under Rly @ 8m 50c Agt No 52808	underline crossing	55	313428	5807230	A
S9923224	AGL	Newport	94/144SX	1	EL	GL	11.770	11.770	Street Light Pole Sth Side Champion Rd	in road reserve	55	312890	5808602	I
S9923513	SPI GAS PTY LTD	Newport	87/278	1	GAS	GL	11.774	11.774	300mm Steel Transmission Gas Main U/I Xing Of Rly West Of Champion Rd	underline crossing	55	312872	5808606	A
S9926649	MOBIL REFINING AUSTRALIA PTY LTD	Newport	SX/2007/0295	1	ACC	GL	11.776	11.788	12m x 8m Excavation over existing oil pipelines west of Champion Road	within VRT property	55	312988	5808759	N
S9920847	SHELL CO OF AUSTRALIA LTD	Newport	80/1765	1	OIL	GL	11.803	11.957	200mm Black Oil P'line (single Licence) Agr. 51457	along / on rly reserve	55	312694	5808564	A
S9923224	AGL	Newport	60/43	1	EL	GL	11.818	11.818	Hv Cable - South Of Champion Road	service removed	55	312834	5808594	I
S9930354	WAG PIPELINE PTY LTD	Newport	70/172	1	OIL	SL	11.823	11.986	400mm & 600mm Dia Crude Oil Pipeline Along Rly Res @ Various Locations	under & along rly reserve	55	312305	5808600	A
S9926649	MOBIL REFINING AUSTRALIA PTY LTD	Newport	SX/2007/0327	1	SYP	SL	11.842	11.965	Skimmer Unit and connecting pipe on the north side of Rly west of Champion Road	within VRT property				N
S9926649	MOBIL REFINING AUSTRALIA PTY LTD	Newport	SX/2007/0152	1	ACC	GL	11.843	11.863	20m x 6m excavation over existing oil pipelines west of Champion Road	within VRT property	55	312906	5808751	N
S9919218	BP AUSTRALIA PTY LTD	Newport	73/847	1	OIL	GL	11.924	11.924	200mm Oil P'line Along Rly & Under Rly Reserve Ref.file 93/44sx	under & along rly reserve	55	314102	5809938	A
S9920847	SHELL CO OF AUSTRALIA LTD	Newport	68/372	1	OIL	GL	11.929	11.929	White Oil Pipeline Along And U/I Xing Of The Rly, Newport To Geelong Part Redund	underline crossing	55	311658	5808615	A
		Newport	93/120SX	1	OIL	SL	11.929	11.929	Relocation Of Shell 200mm White Oil P/line Btn Champion & Maddox Roads	along / on rly reserve	55	312722	5808567	I
		Newport	93/120SX	1	OIL	SL	11.929	12.337	Relocation Of Shell 200mm White Oil P/line Btn Champion & Maddox Roads	along / on rly reserve	55	312722	5808567	I
		Paisley	68/372	1	OIL	GL	11.929	13.448	White Oil Pipeline Along And U/I Xing Of The Rly, Newport To Geelong Part Redund	underline crossing	55	311658	5808615	A
S9930890	SOMERTON PIPELINE JOINT VENTURE	Newport	88/758	1	OIL	SL	11.943	11.943	350mm Oil Pipeline Along The Res & U/I Xing Of The Rly	along & under rly reserve	55	311000	5808239	A
		Paisley	88/758	1	OIL	SL	11.943	13.286	350mm Oil Pipeline Along The Res & U/I Xing Of The Rly	along & under rly reserve	55	311000	5808239	A

* Note: A Service Entry may appear more than once on this report if multiple line points exist for the Service Entry.

Parameters

Line No : 076 Line Name : Geelong And Melbourne
 From KM : 10.662 To KM : 72.742
 Approved : Service Status :
 AMG Fields Populated : Both

Customer Number	Customer Name	Location	File No	Seq No	Serv Type	Lic Type	From KM	To KM	Description	Comment	AMG Ref			Status
											Zone	East	North	
S9919218	BP AUSTRALIA PTY LTD	Paisley	89/781	1	WP	GL	11.948	14.300	Water Pipe Along Rly Res Btn Challis St & Millers Road Original File Eo73/847	service abandoned				I
S9920847	SHELL CO OF AUSTRALIA LTD	Newport	92/91SX	1	OIL	SL	11.955	12.335	200mm Black Oil P/line Along Sth Side Of Rly Btn Challis St & Maddox Rd For Agr	along /on south side of rly reserve				I
S9920847	SHELL CO OF AUSTRALIA LTD	Newport	80/1765	1	OIL	GL	11.957	11.957	200mm Black Oil P'line (single Licence) Agr. 51457	along / on rly reserve	55	312694	5808564	A
		Paisley	80/1765	1	OIL	GL	11.957	13.457	200mm Black Oil P'line (single Licence) Agr. 51457	along / on rly reserve	55	312694	5808564	A
S9919218	BP AUSTRALIA PTY LTD	Paisley	73/847	1	OIL	GL	11.961	13.460	200mm Oil P'line Along Rly & Under Rly Reserve Ref.file 93/44sx	under & along rly reserve	55	314102	5809938	A
S9920366	MELBOURNE WATER CORPORATION	Newport	53722	1	DRA	GL	11.969	11.969	1350mm Drain @ 7m 35c 99l Aligned Centre Challis St	underline crossing	55	312685	5808564	A
S9926649	MOBIL REFINING AUSTRALIA PTY LTD	Newport	SX/2007/0293	1	ACC	GL	12.296	12.308	12m x 4m excavation over oil pipelines sth side of Rly east side of Maddox Rd.	within VRT property	55	312461	5808757	N
S9923966	POWERCOR AUSTRALIA LTD	Newport	39/908	1	EL	GL	12.320	12.320	22kv O/I X'ng West Side Of Maddox Rd	in road reserve	55	312329	5808598	A
S9923922	OPTUS NETWORKS PTY LIMITED	Newport	SX1489	1	CC	GL	12.320	12.320	100mm Hdpe Conduit - West Side Of Maddox Road	underline crossing	55	312328	5808598	A
S9926649	MOBIL REFINING AUSTRALIA PTY LTD	Paisley	SX/2004/0110	1	ACC	GL	12.322	13.440	Walkway Access To Pipeline Along Rly Res	along / on rly reserve				N
S9930354	WAG PIPELINE PTY LTD	Newport	70/172	1	OIL	SL	12.323	12.343	400mm & 600mm Dia Crude Oil Pipeline Along Rly Res @ Various Locations	under & along rly reserve	55	312305	5808600	A
S9923657	HOBSONS BAY CITY COUNCIL	Paisley	51/570	1	DRA	GL	12.323	12.794	Drain @ 7m 52c & 7m 76c South of Port St	along / on rly reserve	55	312096	5808646	A
S9920847	SHELL CO OF AUSTRALIA LTD	Paisley	68/372	1	OIL	GL	12.323	13.547	White Oil Pipeline Along And U/I Xing Of The Rly, Newport To Geelong Part Redund	underline crossing	55	311658	5808615	A
S9930354	WAG PIPELINE PTY LTD	Paisley	70/172	1	OIL	SL	12.329	14.888	400mm & 600mm Dia Crude Oil Pipeline Along Rly Res @ Various Locations	under & along rly reserve	55	312305	5808600	A
S9923228	CITY WEST WATER LTD	Newport	90/203	1	WP	GL	12.331	12.331	Water Main - Maddox Street @ 7m46c71l	underline crossing	55	312318	5808599	A
S9930354	WAG PIPELINE PTY LTD	Newport	70/172	1	OIL	SL	12.343	12.343	400mm & 600mm Dia Crude Oil Pipeline Along Rly Res @ Various Locations	under & along rly reserve	55	312305	5808600	A
		Paisley	70/172	1	OIL	SL	12.343	13.328	400mm & 600mm Dia Crude Oil Pipeline Along Rly Res @ Various Locations	under & along rly reserve	55	312305	5808600	A

Parameters

Line No : **076** Line Name : **Geelong And Melbourne**
 From KM : **10.662** To KM : **72.742**
 Approved : Service Status :
 AMG Fields Populated : **Both**

Customer Number	Customer Name	Location	File No	Seq No	Serv Type	Lic Type	From KM	To KM	Description	Comment	AMG Ref			Status
											Zone	East	North	
S9930354	WAG PIPELINE PTY LTD	Newport	93/121SX	1	OIL	SL	12.345	12.345	Alt. To Wag 600mm H/pressure P/line Near Maddox Road A/c Nrc	underline crossing	55	312304	5808601	A
S9923228	CITY WEST WATER LTD	Paisley	SX/2005/0011	1	SEW	GL	12.558	12.558	375mm Vc Gravity Sewer @ 7m 62c Opp Orange St	underline crossing	55	312093	5808628	A
S9929566	KEMCOR AUSTRALIA PTY LTD	Paisley	81/902	1	DRA	SL	12.714	12.928	Drain Along Rly Res Btn 7m 72c 00l & 8m 02c 56l	along / on rly reserve				I
S9920366	MELBOURNE WATER CORPORATION	Paisley	64/1957	1	DRA	GL	12.794	12.794	Drain Discharge Near Lloyd St @ 7m76c	along / on rly reserve	55	311861	5808674	P
S9926649	MOBIL REFINING AUSTRALIA PTY LTD	Paisley	57/418	1	OIL	GL	12.794	13.257	450mm Oil Pipeline @ Btn 7m 76c & 8m 19c	along / on rly reserve				A
S9920366	MELBOURNE WATER CORPORATION	Paisley	76/1281	1	DRA	GL	12.949	12.949	Connection Of Blenheim Road Drain To Paisley Drain @ 8m03c74l Ross Road	underline crossing	55	311705	5808680	A
S9920847	SHELL CO OF AUSTRALIA LTD	Paisley	94/5SX	1	OIL	SL	12.950	14.888	Re-loc Black Oil Pipeline Rly Rve & U/I Xing Btn Paisley & Kororoit Ck (80/1765)	along & under rly reserve	55	310880	5808725	I
S9923228	CITY WEST WATER LTD	Paisley	80/451	1	SEW	GL	13.140	13.140	750mm Rc Gravity Sewer @ 8m13c Opp Fink St	underline crossing	55	311516	5808703	A
S9923966	POWERCOR AUSTRALIA LTD	Paisley	71/873	1	EL	GL	13.150	13.229	Hv Cable Along South Side Of Rly Res At West Of Fink Street	overline crossing	55	311462	5808673	A
S9926271	READYMIX GROUP LTD	Paisley	71/1260	1	WP	SL	13.190	13.216	38mm Dia Waterpipe On Rly Land Btn 8m15c72l & 8m17c	underline crossing	55	311414	5808637	I
S9923228	CITY WEST WATER LTD	Paisley	93/168SX	1	WP	GL	13.258	13.258	300mm Mscl Water Main U/I Xing Of The Rly, West Of Fink Street	underline crossing	55	311399	5808718	A
S9923966	POWERCOR AUSTRALIA LTD	Paisley	75/1383	1	EL	GL	13.307	13.307	22kv O/I Xing Of The Rly, Near Ross Road	overline crossing	55	311349	5808724	A
S9923637	ESSO AUSTRALIA LIMITED	Paisley	69/1950	1	OIL	GL	13.335	13.455	250mm Dia Ethane P'line Along Rly Res @ Various Locations	under & along rly reserve	55	310230	5808793	A
S9923966	POWERCOR AUSTRALIA LTD	Paisley	61/162	1	EL	GL	13.337	13.337	Hv Xing Over Siding At 8m23c	not on VRT land				I
S9926649	MOBIL REFINING AUSTRALIA PTY LTD	Paisley	SX/2007/0332	1	OIL	GL	13.356	14.169	300mm Dia Pipeline Under Raly @ 8m 27c & Along Reserve to 8m 64c 33l	under & along rly reserve				N
S9919218	BP AUSTRALIA PTY LTD	Paisley	89/778	1	OIL	GL	13.378	13.378	150mm Oil P'line Along & Under Rly Res : Check File For Correct Kms	along & under rly reserve				A
		Paisley	89/778	1	OIL	GL	13.378	14.303	150mm Oil P'line Along & Under Rly Res : Check File For Correct Kms	along & under rly reserve				A
S9926649	MOBIL REFINING AUSTRALIA PTY LTD	Paisley	90/300	1	OIL	GL	13.448	13.864	101.6mm Dia Pipeline For Spent Caustic Solution Under Rly @ 8m 50c Agt No 52808	underline crossing	55	313428	5807230	A
		Paisley	90/302	1	OIL	GL	13.448	13.864	152mm (no 1) Product Pipeline, Newport To Paisley From 6m 08c To 8m 50c	along / on rly reserve	55	313661	5809316	A

* Note: A Service Entry may appear more than once on this report if multiple line points exist for the Service Entry.

Land Information System (LIS) Services

Parameters

Line No : **076** Line Name : **Geelong And Melbourne**
 From KM : **10.662** To KM : **72.742**
 Approved : Service Status :
 AMG Fields Populated : **Both**

Customer Number	Customer Name	Location	File No	Seq No	Serv Type	Lic Type	From KM	To KM	Description	Comment	AMG Ref			Status
											Zone	East	North	
S9926649	MOBIL REFINING AUSTRALIA PTY LTD	Paisley	90/301	1	OIL	GL	13.448	13.864	152mm No.2 Product Pipeline Newport To Paisley. 6m 08c To 8m 50c	along / on rly reserve	55	313661	5809316	A
		Paisley	90/304	1	OIL	GL	13.448	13.864	152mm (no 3) Product Pipeline Along Rly Reserve-agmnt No 52808, Newport-paisley	along / on rly reserve	55	313661	5809136	A
S9920847	SHELL CO OF AUSTRALIA LTD	Paisley	68/372	1	OIL	GL	13.448	14.888	White Oil Pipeline Along And U/I Xing Of The Rly, Newport To Geelong Part Redund	underline crossing	55	311658	5808615	A
S9923637	ESSO AUSTRALIA LIMITED	Paisley	69/1950	1	OIL	GL	13.455	14.286	250mm Dia Ethane P'line Along Rly Res @ Various Locations	under & along rly reserve	55	310230	5808793	A
S9920847	SHELL CO OF AUSTRALIA LTD	Paisley	80/1765	1	OIL	GL	13.457	14.888	200mm Black Oil P'line (single Licence) Agr. 51457	along / on rly reserve	55	312694	5808564	A
S9919218	BP AUSTRALIA PTY LTD	Paisley	73/847	1	OIL	GL	13.460	14.287	200mm Oil P'line Along Rly & Under Rly Reserve Ref.file 93/44sx	under & along rly reserve	55	314102	5809938	A
S9926649	MOBIL REFINING AUSTRALIA PTY LTD	Paisley	SX/2004/0110	1	ACC	GL	13.509	13.823	Walkway Access To Pipeline Along Rly Res	along / on rly reserve				N
S9923513	SPI GAS PTY LTD	Paisley	61/59	1	GAS	GL	13.600	13.628	300mm Steel Hp Gas Main U/I Xing & Along From Mills St To Elgas	under & along rly reserve	55	311037	5808433	A
S9919725	GAS & FUEL	Paisley	59/729	1	GAS	GL	13.616	13.639	150 Gas Main Along & U/I Xing Of The Rly @ 8m 46c & 8m 38c	cancelled as advised by Westar				I
		Paisley	58/122	1	GAS	SL	13.616	13.639	150mm Gas Main Along Rly At 8m 38c And U/I Xiong Rly At 8m 46c	cancelled as advised by Westar				I
S9923513	SPI GAS PTY LTD	Paisley	61/59	1	GAS	GL	13.628	13.628	300mm Steel Hp Gas Main U/I Xing & Along From Mills St To Elgas	under & along rly reserve	55	311037	5808433	A
S9923228	CITY WEST WATER LTD	Paisley	66/1531	1	SEW	GL	13.629	13.629	Sewer U/I Xing Of The Rly At Mills St & Kyle Rd. (not Proceed With)	underline crossing				I
S9923228	CITY WEST WATER LTD	Paisley	90/802	1	SEW	GL	13.636	13.636	Sewerage Reticulation @ Btn 8m37c50l & 8m47c43l	along / on rly reserve	55	311023	5808765	A
S9919725	GAS & FUEL	Paisley	59/729	1	GAS	GL	13.639	13.639	150 Gas Main Along & U/I Xing Of The Rly @ 8m 46c & 8m 38c	cancelled as advised by Westar				I
		Paisley	58/122	1	GAS	SL	13.639	13.639	150mm Gas Main Along Rly At 8m 38c And U/I Xiong Rly At 8m 46c	cancelled as advised by Westar				I
S9923966	POWERCOR AUSTRALIA LTD	Paisley	71/339	1	EL	GL	13.784	13.784	6 No 22kv Cables Under Rly At Windsor St - 8m 49c 71l	underline crossing	55	310877	5808781	A
S9919635	MOBIL OIL AUSTRALIA LTD	Paisley	SX/2004/0374	1	BOR	SL	13.810	13.810	2 No Groundwater Monitoring Wells South Side Of Rly Opp Mills St & Berkeley Cr	within VRT property				N
S9926649	MOBIL REFINING AUSTRALIA PTY LTD	Paisley	72/451	1	EL	GL	13.827	13.827	Lv Cables @ Btn 8m 46c 50l & 8m 50c	along / on rly reserve	55	310793	5808711	A
S9926649	MOBIL REFINING AUSTRALIA PTY LTD	Paisley	72/453	1	OIL	GL	13.829	13.829	150mm Oil Pipeline - Near Third Street @ 8m 43c 50l	underline crossing	55	310823	5808706	A

* Note: A Service Entry may appear more than once on this report if multiple line points exist for the Service Entry.

Parameters

Line No : **076** Line Name : **Geelong And Melbourne**
 From KM : **10.662** To KM : **72.742**
 Approved : Service Status :
 AMG Fields Populated : **Both**

Customer Number	Customer Name	Location	File No	Seq No	Serv Type	Lic Type	From KM	To KM	Description	Comment	AMG Ref			Status
											Zone	East	North	
S9926649	MOBIL REFINING AUSTRALIA PTY LTD	Paisley	56/58	1	OIL	GL	13.888	13.888	150mm Oil Pipeline Connecting To Bp Pipeine @ 8m 46c 50l	underline crossing of siding	55	310766	5808721	A
		Paisley	56/58	1	OIL	GL	13.888	13.912	150mm Oil Pipeline Connecting To Bp Pipeine @ 8m 46c 50l	underline crossing of siding	55	310766	5808721	A
		Paisley	72/452	1	WP	GL	13.888	14.177	40mm Water Pipe Along The South Side Of Rly Reserve (within The Station Ground)	along /on south side of rly reserve	55	310553	5808744	A
S9923513	SPI GAS PTY LTD	Paisley	87/269	1	GAS	GL	13.889	13.889	300mm Trans Gas Main Opp Paproth Grove (major Asset)	underline crossing	55	310772	5808794	A
S9926649	MOBIL REFINING AUSTRALIA PTY LTD	Paisley	91/392	1	OIL	GL	14.033	14.033	P'line & Piggng Facilities South Of Rly East Of Millers Road	along /on south side of rly reserve	55	310606	5808735	A
S9919635	MOBIL OIL AUSTRALIA LTD	Paisley	SX/2004/0374	1	BOR	SL	14.100	14.100	2 No Groundwater Monitoring Wells South Side Of Rly Opp Mills St & Berkeley Cr	within VRT property				N
S9919218	BP AUSTRALIA PTY LTD	Paisley	86/278	1	D&C	GL	14.102	14.102	1 No.750mm & 2 No.375mm Drainage Pipes Under Bp Private Siding (siding Removed)	not on VRT land				I
		Paisley	60/143	1	OIL	GL	14.102	14.102	250mm Oil Pipe Under Private Siding At 8m 61c - Siding Removed.	not on VRT land				I
S9924588	TELSTRA	Paisley	86/695	1	CC	GL	14.102	14.102	100mm Dia Conduit Under Private Siding	not on VRT land				I
S9920847	SHELL CO OF AUSTRALIA LTD	Paisley	SX/2007/0337	1	ACC	GL	14.153	14.157	4m x 2m excavation over white oil pipeline on south side of Rly east Millers Rd	within VRT property	55	310563	5808953	N
S9926031	CABOT AUSTRALIA PTY LTD	Paisley	61/128	1	OIL	SL	14.169	14.389	300mm Dia Pipeline Under Rly @ 8m 27c & Along Res To 8m 74c 80l	underline crossing	55	310278	5808852	A
S9923966	POWERCOR AUSTRALIA LTD	Paisley	71/459	1	EL	GL	14.282	14.358	Hv Cables Along Rly Reserve Btn 8m 70c 77l & 8m 73c 77l	along / on rly reserve				A
S9923966	POWERCOR AUSTRALIA LTD	Paisley	71/340	1	EL	GL	14.283	14.283	2 X 22kv Overline Crossings - Millers Road	service removed				I
S9923922	OPTUS NETWORKS PTY LIMITED	Paisley	SX1504	1	CC	GL	14.298	14.298	100mm Hdpe Conduit - West Of Millers Road	underline crossing	55	310367	5808842	A
S9923966	POWERCOR AUSTRALIA LTD	Paisley	92/228SX	1	OFC	GL	14.299	14.299	Ofc & Supervisory Cable U/I Xing Rly, East Side Of Millers Road (2 Xings)	underline crossing	55	310366	5808841	A
		Paisley	92/228SX	1	OFC	GL	14.299	14.299	Ofc & Supervisory Cable U/I Xing Rly, East Side Of Millers Road (2 Xings)	underline crossing	55	310366	5808841	A
S9929000	STATE ELECTRICITY COMMISSION	Paisley	60/37	1	EL	GL	14.302	14.302	Hv & Lv Xing Over Rly @ 8m 71c Millers Road East Side	overline crossing				I
S9919218	BP AUSTRALIA PTY LTD	Paisley	89/778	1	OIL	GL	14.303	14.303	150mm Oil P'line Along & Under Rly Res : Check File For Correct Kms	along & under rly reserve				A
		Paisley	89/778	1	OIL	GL	14.303	15.208	150mm Oil P'line Along & Under Rly Res : Check File For Correct Kms	along & under rly reserve				A
S9923228	CITY WEST WATER LTD	Paisley	55/979	1	WP	GL	14.306	14.306	375mm Mscl Water Main East Of Millers Rd	underline crossing	55	310359	5808842	A

* Note: A Service Entry may appear more than once on this report if multiple line points exist for the Service Entry.

Parameters

Line No : **076** Line Name : **Geelong And Melbourne**
 From KM : **10.662** To KM : **72.742**
 Approved : Service Status :
 AMG Fields Populated : **Both**

Customer Number	Customer Name	Location	File No	Seq No	Serv Type	Lic Type	From KM	To KM	Description	Comment	AMG Ref			Status
											Zone	East	North	
S9923966	POWERCOR AUSTRALIA LTD	Paisley	63/878	1	EL	GL	14.323	14.323	22kv Cable @ 8m 72c - West Side Millers Road	overline crossing				A
S9929542	CABOT AUSTRALASIA PTY LTD	Paisley	73/22	1	WP	SL	14.343	14.987	150mm Dia Water Main Along Rly Land Btn 8m73c & 9m25c-link Industries Advise Out	no longer in use	55	310067	5808854	I
S9924588	TELSTRA	Paisley	54/125	1	CC	GL	14.346	14.346	Cable Under Rly @ 8m72c - Millers Road	underline crossing	55	310317	5808847	A
S9924588	TELSTRA	Paisley	63/216	1	CC	GL	14.347	14.347	8-100mm Dia Asbestos Cement Pipes Under Rly At 8m72c Ross Road	underline crossing	55	310319	5808847	A
S9923966	POWERCOR AUSTRALIA LTD	Paisley	71/340	1	EL	GL	14.364	14.364	2 X 22kv Overline Crossings - Millers Road	service removed				I
S9924414	QENOS	Paisley	59/1	1	OIL	GL	14.376	14.376	150mm Gas Feed Oil Pipe Ex Mar "olefins"- Millers Rd (line 3000)	underline crossing	55	310290	5808848	A
S9923513	SPI GAS PTY LTD	Paisley	59/202	1	GAS	GL	14.376	14.376	200mm Trans Gas Main West Of Millers Rd, Major Asset	underline crossing	55	310289	5808848	A
S9929000	STATE ELECTRICITY COMMISSION	Paisley	60/286	1	EL	SL	14.384	14.384	Prop 66kv Transmission Line B/w Pailsey And Altona S/s	not proceeded with				I
S9920366	MELBOURNE WATER CORPORATION	Paisley	71/534	1	DRA	GL	14.386	14.527	450mm Drain @ Btn 8m75c10l & 9m02c12l	along / on rly reserve				A
S9926031	CABOT AUSTRALIA PTY LTD	Paisley	61/128	1	OIL	SL	14.389	14.389	300mm Dia Pipeline Under Rly @ 8m 27c & Along Res To 8m 74c 80l	underline crossing	55	310278	5808852	A
S9924414	QENOS	Paisley	74/362	1	OIL	GL	14.390	14.390	150mm Gas Oil Tar Pipe Thru Bus Inter @ Millers Rd."olefins" To Cabot (line 3001)	underline crossing	55	310275	5808849	A
S9923966	POWERCOR AUSTRALIA LTD	Paisley	61/55	1	EL	GL	14.396	14.396	Hv Crossing @ 8m 76c	overline crossing	55	310269	5808849	A
S9923637	ESSO AUSTRALIA LIMITED	Paisley	69/1950	1	OIL	GL	14.402	14.430	250mm Dia Ethane P'line Along Rly Res @ Various Locations	under & along rly reserve	55	310230	5808793	A
S9923513	SPI GAS PTY LTD	Paisley	60/1067	1	GAS	GL	14.404	14.404	100mm Hp Gas Main U/I Xing Of The Rly, West Of Millers Road	underline crossing	55	310261	5808849	A
S9919218	BP AUSTRALIA PTY LTD	Paisley	73/847	1	OIL	GL	14.404	14.974	200mm Oil P'line Along Rly & Under Rly Reserve Ref.file 93/44sx	under & along rly reserve	55	314102	5809938	A
S9920366	MELBOURNE WATER CORPORATION	Paisley	62/1390	1	DRA	GL	14.539	14.539	1600mm Rcp Drain - West Of Millers Road @ 9m03c	underline crossing	55	310126	5808848	A
S9920366	MELBOURNE WATER CORPORATION	C.o.r. Platform	83/911	1	DRA	GL	14.785	15.248	Open Rock Chan & 1350/1500mm Rcp Drain Between Chambers Rd & Koroit Crk	along /on north side of rly reserve	55	309656	5808789	A
S9929000	STATE ELECTRICITY COMMISSION	Paisley	90/547	1	EL	SL	14.800	14.800	11kv & 66kv Xing Over Australian Carbon Black Sdg @ 9m 15c 70l-ross Rd	not on VRT land				I

Land Information System (LIS) Services

Parameters

Line No : **076** Line Name : **Geelong And Melbourne**
 From KM : **10.662** To KM : **72.742**
 Approved : Service Status :
 AMG Fields Populated : **Both**

Customer Number	Customer Name	Location	File No	Seq No	Serv Type	Lic Type	From KM	To KM	Description	Comment	AMG Ref			Status
											Zone	East	North	
S9926956	LINK INDUSTRIES PTY LTD	Paisley	90/608	1	WT	SL	14.886	14.886	Tapping Of 100mm Upvc Water Pipe At West Of Chambers Road, 9m 20c-	service abandoned	55	309818	5808823	I
S9919218	BP AUSTRALIA PTY LTD	C.o.r. Platform	73/847	1	OIL	GL	14.974	14.974	200mm Oil P'line Along Rly & Under Rly Reserve Ref.file 93/44sx	under & along rly reserve	55	314102	5809938	A
S9920366	MELBOURNE WATER CORPORATION	C.o.r. Platform	151340	1	MIS	GL	15.263	15.263	Koroit Creek Recorder (abandoned) Inlet Pipes Removed	service abandoned	55	309394	5808664	I
S9923657	HOBSONS BAY CITY COUNCIL	C.o.r. Platform	SX/2005/0088	1	BP	GL	15.271	15.271	Shared Pathway Under Rail Bridge West Side Of Koroit Creek	under rail bridge				N
S9919218	BP AUSTRALIA PTY LTD	C.o.r. Platform	73/848	1	DRA	GL	15.288	15.832	Effluent Drainage Pipe Along Rly Res Btn 9m 40c & 9m 67c	land sold				I
S9923966	POWERCOR AUSTRALIA LTD	C.o.r. Platform	87/82	1	EL	GL	15.473	15.473	22kv Xing Over Bp Private Siding	overline crossing of siding	55	309178	5808642	A
S9919218	BP AUSTRALIA PTY LTD	C.o.r. Platform	78/524	1	OIL	GL	15.484	15.484	150mm Oil Pipeline U/I Xing Of The Rly @ 9m 49c 70l	service removed				I
S9924588	TELSTRA	C.o.r. Platform	64/1842	1	CC	GL	15.755	15.755	Communication Cable Under Rly At Kororoit Creek Rd @ 9m67c	underline crossing	55	308956	5808515	A
S9923513	SPI GAS PTY LTD	C.o.r. Platform	87/1163	1	GAS	GL	15.780	15.780	150mm Hp Gas Main East Kororoit Creek Rd	under & along rly reserve	55	308936	5808509	A
		C.o.r. Platform	87/1163	1	GAS	GL	15.780	15.833	150mm Hp Gas Main East Kororoit Creek Rd	under & along rly reserve	55	308936	5808509	A
S9923966	POWERCOR AUSTRALIA LTD	C.o.r. Platform	SX/2003/0068	1	OFC	GL	15.822	15.822	O/c U/I Xing Of The Rly At North Side Of Kororoit Creek Road	underline crossing	55	308895	5808495	A
S9923966	POWERCOR AUSTRALIA LTD	C.o.r. Platform	60/42	1	EL	GL	15.823	15.823	66kv & 11kv Overline Crossing Of Rly - Kororoit Creek Road	overline crossing	55	308895	5808495	A
S9920847	SHELL CO OF AUSTRALIA LTD	C.o.r. Platform	94/35SX	1	OIL	SL	15.837	16.435	Replacement Of Black Oil P/line Btn Kororoit Creek Rd & Cherry Creek Also Aboli	not on VRT land	55	308964	5808475	I
S9923966	POWERCOR AUSTRALIA LTD	C.o.r. Platform	41/750	1	EL	GL	15.857	15.857	Cable Underline Crossing - Kororoit Creek Road	underline crossing	55	708863	5808484	A
S9923228	CITY WEST WATER LTD	C.o.r. Platform	SX/2002/0071	1	WP	GL	15.863	15.943	600mm Conduit (water & Sewer) U/I Xing Rly at south side of Kororoit Creek Rd	underline crossing	55	308782	5808454	A
S9923228	CITY WEST WATER LTD	C.o.r. Platform	SX1941	1	WP	GL	15.876	15.876	150mm Water Main South Side Of Kororoit Creek Road, West Of Railway	in road reserve	55	308813	5808470	I
S9920847	SHELL CO OF AUSTRALIA LTD	Galvin	68/372	1	OIL	GL	15.887	18.043	White Oil Pipeline Along And U/I Xing Of The Rly, Newport To Geelong Part Redund	underline crossing	55	311658	5808615	A
S9923228	CITY WEST WATER LTD	C.o.r. Platform	SX/2002/0071	1	WP	GL	15.943	15.943	600mm Conduit (water & Sewer) U/I Xing Rly at south side of Kororoit Creek Rd	underline crossing	55	308782	5808454	A

Parameters

Line No : 076
 From KM : 10.662
 Approved :
 Line Name : Geelong And Melbourne
 To KM : 72.742
 Service Status :
 AMG Fields Populated : Both

Customer Number	Customer Name	Location	File No	Seq No	Serv Type	Lic Type	From KM	To KM	Description	Comment	AMG Ref			Status
											Zone	East	North	
S9924413	PETRO ALTONA PTY LTD	C.o.r. Platform	SX/2004/0504	1	BOR	SL	16.000	16.190	5 Groundwater Monitoring Wells Along Rly Res, South Of Kororoit Creek Road	along /on south side of rly reserve	55	308585	5808369	A
S9924413	PETRO ALTONA PTY LTD	C.o.r. Platform	80/1051	1	OIL	SL	16.194	16.194	150mm Products Pipeline U/line X'ng Sth Koroit Creek Rd At 16.194km	underline crossing	55	308505	5808361	A
S9920847	SHELL CO OF AUSTRALIA LTD	C.o.r. Platform	SX/2007/0338	1	ACC	GL	16.283	16.287	2No 4mx2m excavations over white oil pipe on sth side of Rly west Kororoit Ck Rd	within VRT property	55	308541	5808505	N
S9920847	SHELL CO OF AUSTRALIA LTD	C.o.r. Platform	SX/2007/0338	1	ACC	GL	16.291	16.295	2No 4mx2m excavations over white oil pipe on sth side of Rly west Kororoit Ck Rd	within VRT property	55	308541	5808505	N
S9920847	SHELL CO OF AUSTRALIA LTD	C.o.r. Platform	80/79	1	OIL	SL	16.411	16.411	Lower Existing 200mm White Oil Pipeline Under Cherry Drain @ 10m 18c	underline crossing	55	308319	58008282	I
S9920366	MELBOURNE WATER CORPORATION	C.o.r. Platform	76/1229	1	DRA	GL	16.464	16.464	Temporary By-pass Drain Under Rly @ 10m 18c 43l : Mta	underline crossing				I
S9923513	SPI GAS PTY LTD	C.o.r. Platform	81/954	1	GAS	GL	16.544	16.544	150mm Hp Gas Main Along And U/I Xing Of The Rly, Grieve Parade	along & under rly reserve	55	308189	5808252	A
		C.o.r. Platform	81/954	1	GAS	GL	16.544	16.563	150mm Hp Gas Main Along And U/I Xing Of The Rly, Grieve Parade	along & under rly reserve	55	308189	5808252	A
S9920847	SHELL CO OF AUSTRALIA LTD	C.o.r. Platform	SX/2007/0339	1	ACC	GL	16.730	16.734	2No 4m x 2m excavations over white oil pipe on sth side of Rly east Maidstone St	within VRT property	55	308065	5808343	N
S9920847	SHELL CO OF AUSTRALIA LTD	C.o.r. Platform	SX/2007/0339	1	ACC	GL	16.763	16.767	2No 4m x 2m excavations over white oil pipe on sth side of Rly east Maidstone St	within VRT property	55	308065	5808343	N
S9924414	QENOS	Galvin	85/193	1	GAS	GL	16.874	16.874	80mm Lpg/gasoline Pipeline Housed In Culvert & X-ing Under Rail (line 212)	underline crossing	55	307911	5808156	A
S9924414	QENOS	Galvin	SX/2005/0205	1	OIL	GL	16.875	16.875	80mm Tar Product To Cabot (line 3008) Not In Service	underline crossing				A
S9924414	QENOS	Galvin	SX/2005/0206	1	OIL	GL	16.876	16.876	80mm Spent Caustic Sol. Pipeline (3095) Mar-millers - Not In Service	underline crossing				A
S9923966	POWERCOR AUSTRALIA LTD	Galvin	57/505	1	EL	GL	16.888	16.888	Hv Cable O/I Xing Of The Railway North Of Charles Road	overline crossing	55	307865	5808140	A
S9924414	QENOS	Galvin	SX/2005/0207	1	MIS	GL	16.888	16.888	80mm Steam Pipeline (line 1446) Maidstone Street	underline crossing				A
S9924414	QENOS	Galvin	SX/2005/0208	1	MIS	GL	16.889	16.889	50mm Hydrogen Pipeline From Boc (3094) Millers Rd To Olefins	underline crossing				A
S9924414	QENOS	Galvin	SX/2005/0209	1	OIL	GL	16.892	16.892	250mm Benzene Pipeline To Dow (3093) Not In Service	underline crossing				A

Parameters	Line No : 076	Line Name : Geelong And Melbourne
	From KM : 10.662	To KM : 72.742
	Approved :	Service Status :
	AMG Fields Populated : Both	

Customer Number	Customer Name	Location	File No	Seq No	Serv Type	Lic Type	From KM	To KM	Description	Comment	AMG Ref			Status
											Zone	East	North	
S9920847	SHELL CO OF AUSTRALIA LTD	Galvin	93/140SX	1	OIL	SL	16.920	17.930	Relocation Of White Oil Pipeline Along Rly - West Of Cherry's Creek	under & along rly reserve				I
S9924414	QENOS	Galvin	77/681	1	EFF	GL	16.921	16.921	600mm Effluent Pipe (line 3083) Olefins - Kororoit Creek	underline crossing	55	307833	5808129	A
S9923637	ESSO AUSTRALIA LIMITED	Galvin	69/1950	1	OIL	GL	16.923	16.923	250mm Dia Ethane P'line Along Rly Res @ Various Locations	under & along rly reserve	55	310230	5808793	A
S9924414	QENOS	Galvin	60/622	1	CUL	GL	16.924	16.924	X6 Culverts Housing Pipelines @ 10m 42c "olefins"	underline crossing	55	207831	5808128	A
		Galvin	SX/2005/0204	1	OIL	GL	16.924	16.924	80mm Gasoline Pipeline From Olefins Dm Proving To Mar Millers Rd (line 1382)	underline crossing				A
S9924414	QENOS	Galvin	59/1	1	OIL	GL	16.925	16.925	150mm Gas Feed Oil Pipe Ex Mar "olefins"- Millers Rd (line 3000)	underline crossing	55	310290	5808848	A
S9926649	MOBIL REFINING AUSTRALIA PTY LTD	Galvin	59/237	1	OIL	GL	16.926	16.926	Oil Pipeline @ 10m 41c	underline crossing	55	307828	5808127	A
S9924414	QENOS	Galvin	80/703	1	GAS	GL	16.927	16.927	250mm Gas Pipe From Mar Refinery Millers Rd To "olefins". (line 1452)	underline crossing	55	307827	5808127	A
S9920847	SHELL CO OF AUSTRALIA LTD	Galvin	80/1765	1	OIL	GL	16.980	19.595	200mm Black Oil P'line (single Licence) Agr. 51457	along / on rly reserve	55	312694	5808564	A
S9920847	SHELL CO OF AUSTRALIA LTD	Galvin	68/1207	1	WP	GL	17.693	17.693	30mm Water Pipe Bond'g Box Maidstone St	underline crossing	55	307114	5807886	A
S9920847	SHELL CO OF AUSTRALIA LTD	Galvin	65/431	1	EL	GL	17.699	18.105	Lv Cable Maidstone St @ Btn 11m & 11m20c	along / on rly reserve	55	306835	5807823	A
S9923966	POWERCOR AUSTRALIA LTD	Galvin	60/434	1	EL	GL	17.720	17.720	11kv Cable O/I Xing Rly At East Side Of Maidstone Street	overline crossing	55	307113	5807883	A
		Galvin	SX1096	1	EL	GL	17.720	17.720	Supervisory Cable Underline Crossing - East Side Of Maidstone Street	underline crossing	55	307111	5807885	A
S9923922	OPTUS NETWORKS PTY LIMITED	Galvin	SX1501	1	CC	GL	17.721	17.721	100mm Hdpe Conduit - East Side Of Maidstone Street	underline crossing	55	307108	5807884	A
S9923513	SPI GAS PTY LTD	Galvin	93/148SX	1	GAS	GL	17.721	17.721	150mm Hp Gas Main East Side Maidstone St @ 11m 47c 23l	within land previously wing fenced	55	307111	5807886	A
S9924588	TELSTRA	Galvin	60/905	1	CC	GL	17.722	17.722	Cables Under Railway At Maidstone St (11m1c)	underline crossing	55	307111	5807881	A
S9923228	CITY WEST WATER LTD	Galvin	60/1124	1	WP	GL	17.722	17.722	300mm Mscl Water Main - East Side Of Maidstone Street @11m 1c	underline crossing				A
S9923513	SPI GAS PTY LTD	Galvin	90/267	1	GAS	GL	17.724	17.724	150mm Hp Gas Main East Side Maidstone St @ 11m 47c 23l Refer File 93/148sx	underline crossing	55	307111	5807886	I
S9924414	QENOS	Galvin	SX1625	1	ACC	GL	17.730	18.270	Use Of Ptc Service Rd West Of Maidstone St	not approved				I
S9923228	CITY WEST WATER LTD	Galvin	90/317	1	WP	GL	17.735	17.735	300mm Mscl Water Main West Side Of Maidstone St	in road reserve	55	307098	5807882	A

* Note: A Service Entry may appear more than once on this report if multiple line points exist for the Service Entry.

Land Information System (LIS) Services

Parameters

Line No : 076
 From KM : 10.662
 Approved :
 Line Name : Geelong And Melbourne
 To KM : 72.742
 Service Status :
 AMG Fields Populated : Both

Customer Number	Customer Name	Location	File No	Seq No	Serv Type	Lic Type	From KM	To KM	Description	Comment	AMG Ref			Status
											Zone	East	North	
S9923228	CITY WEST WATER LTD	Galvin	59/1489	1	WP	GL	17.736	17.736	150mm Cid Water Main @ 11m 01c West Side Of Maidstone Street	in road reserve	55	307097	5807881	A
S9923513	SPI GAS PTY LTD	Galvin	60/1230	1	GAS	GL	17.738	17.738	150mm Hp Gas Main West Side Maidstone St @ 11m 01c	within land previously wing fenced	55	307095	5807881	A
S9930354	WAG PIPELINE PTY LTD	Galvin	70/172	1	OIL	SL	17.740	17.970	400mm & 600mm Dia Crude Oil Pipeline Along Rly Res @ Various Locations	under & along rly reserve	55	312305	5808600	A
S9923228	CITY WEST WATER LTD	Galvin	90/348	1	WP	GL	17.769	17.769	300mm Water Main In Pcr - Kororoit Creek Road	not proceeded with				I
S9920847	SHELL CO OF AUSTRALIA LTD	Galvin	93/140SX	1	OIL	SL	17.930	17.930	Relocation Of White Oil Pipeline Along Rly - West Of Cherry's Creek	under & along rly reserve				I
		Galvin	93/140SX	1	OIL	SL	17.930	19.760	Relocation Of White Oil Pipeline Along Rly - West Of Cherry's Creek	under & along rly reserve				I
S9920847	SHELL CO OF AUSTRALIA LTD	Galvin	68/372	1	OIL	GL	18.043	18.043	White Oil Pipeline Along And U/I Xing Of The Rly, Newport To Geelong Part Redund	underline crossing	55	311658	5808615	A
		Galvin	68/372	1	OIL	GL	18.043	21.683	White Oil Pipeline Along And U/I Xing Of The Rly, Newport To Geelong Part Redund	underline crossing	55	311658	5808615	A
S9920847	SHELL CO OF AUSTRALIA LTD	Galvin	63/1349	1	CPC	GL	18.108	18.108	Cathodic Protection Station & Cable - West Of Maidstone Street	underline crossing	55	306745	5807758	A
S9927040	KOORINGAL GOLF CLUB	Galvin	74/194	1	WP	SL	18.648	18.648	100mm Dia Water Main Under Railway At 11m47c	underline crossing				I
S9920366	MELBOURNE WATER CORPORATION	Galvin	64/2184	1	DRA	GL	19.404	19.404	Drain @ Btn 12m4c And 12m4c77l North East of Victoria Street	underline crossing	55	305504	5807362	A
S9920366	MELBOURNE WATER CORPORATION	Galvin	64/2184	1	DRA	GL	19.432	19.432	Drain @ Btn 12m4c And 12m4c77l North East of Victoria Street	underline crossing	55	305504	5807362	A
S9922281	DOW CHEMICAL (AUST) LTD	Laverton	60/1262	1	OIL	SL	19.513	19.513	255mm Dia Oil Pipe Line Under Rly @ 9m 25c	underline crossing				I
S9919501	DEPT OF NATURAL RESOURCES & ENVIRONMENT	Laverton	86/693	355	FLO	GL	19.553	20.117	Flora Res Along Rly Reserve Between, 12m 12c & 12m 40c	along / on rly reserve				A
S9924739	VICROADS SOUTH WESTERN	Laverton	70/430	1	BRI	SL	19.955	19.955	Widening Of Bridges Over Rly & Assoc Drainage @ 12m32c Opp Princes Hwy	underline crossing				I
S9919501	DEPT OF NATURAL RESOURCES & ENVIRONMENT	Laverton	86/693	356	FLO	GL	19.956	20.519	Flora Res Along Rly Reserve Between, 12m 32c & 12m 60c	along / on rly reserve				A
S9923228	CITY WEST WATER LTD	Laverton	91/86	1	WP	GL	20.362	20.404	375mm Water Pipe Thru Existing 525mm Pipe Sleeve	under & along rly reserve	55	304595	5806955	A
S9923228	CITY WEST WATER LTD	Laverton	91/252	1	WP	GL	20.419	20.419	150mm Water Main - Merton Street @ 12m 54c 80l	underline crossing	55	304553	5807001	A

Parameters

Line No : **076** Line Name : **Geelong And Melbourne**
 From KM : **10.662** To KM : **72.742**
 Approved : Service Status :
 AMG Fields Populated : **Both**

Customer Number	Customer Name	Location	File No	Seq No	Serv Type	Lic Type	From KM	To KM	Description	Comment	AMG Ref			Status
											Zone	East	North	
S9924588	TELSTRA	Laverton	78/1239	1	CC	GL	20.446	20.446	8 X 100pvc comms cables u/l xing Merton Street	underline crossing	55	304535	5806995	A
S9923657	HOBSONS BAY CITY COUNCIL	Laverton	SX/2005/0073	1	BP	GL	20.446	20.619	Shared Pathway Merton St To Princes Fwy	along /on north side of rly reserve				N
S9923228	CITY WEST WATER LTD	Laverton	76/450	1	WP	GL	20.456	20.456	600mm Mscl Water Main U/l Xing Of The Rly At West Of Merton Street, 12m 54c 68l	underline crossing	55	304524	5806989	A
S9923966	POWERCOR AUSTRALIA LTD	Laverton	SX/2004/0482	1	EL	GL	20.461	20.461	HV Power Cable In 1 Of 2 No.125mm Pvc Conduits U/l Xing Rly West Of Merton St	underline crossing	55	304512	5806985	A
S9923966	POWERCOR AUSTRALIA LTD	Laverton	73/588	1	EL	GL	20.463	20.463	22kv Xing Over Rly @ 12m 57c - Merton Street	overline crossing	55	304511	5806984	A
S9923966	POWERCOR AUSTRALIA LTD	Laverton	SX/2004/0482	1	EL	GL	20.468	20.468	HV Power Cable In 1 Of 2 No.125mm Pvc Conduits U/l Xing Rly West Of Merton St	underline crossing	55	304512	5806985	A
S9923513	SPI GAS PTY LTD	Laverton	76/1016	1	GAS	GL	20.508	20.508	150mm Hp Gas Main - Princess Hwy @ 12m 59c 50l	underline crossing	55	304468	5806971	A
S9928837	DEPT OF SPORT AND RECREATION	Laverton	90/671	1	SEW	SL	20.598	20.598	100mm Sewer U/l Xing Of The Rly, West Of Lindon Street	underline crossing	55	304386	5806943	A
S9923966	POWERCOR AUSTRALIA LTD	Laverton	58/171	1	EL	GL	20.619	20.619	Hv Cable @ 12m 65c Princes Highway	overline crossing	55	304366	5806936	A
S9923966	POWERCOR AUSTRALIA LTD	Laverton	57/1405	1	EL	GL	20.920	20.920	22kv Cable o/l xing rly @ 13m	overline crossing	55	304081	5806836	A
S9924588	TELSTRA	Laverton	66/1155	1	CC	GL	20.921	20.921	Cables Laid On Rly Land 13m Xing 13m1c, 14m52c, 16m67c, 19m35c 5 Sites	underline crossing	55	304061	5806823	A
S9923228	CITY WEST WATER LTD	Laverton	58/230	1	WP	GL	20.921	20.921	150mm Ms Water Main Opp High Street @ 13m 00c	service abandoned	55	304080	5806831	I
S9923966	POWERCOR AUSTRALIA LTD	Laverton	65/1879	1	EL	GL	20.924	20.924	Lv Xing Over Rly @ 13m 01c To Subway Light Railway Avenue	overline crossing	55	304080	5806822	A
S9924588	TELSTRA	Laverton	66/1155	1	CC	GL	20.941	20.941	Cables Laid On Rly Land 13m Xing 13m1c, 14m52c, 16m67c, 19m35c 5 Sites	underline crossing	55	304061	5806823	A
S9999999	SECTION 36S STATEWIDE	Laverton	SX/2004/0232	1	S36	GL	20.942	20.942	Was Sec 36 Now Pedistrian Crossing @ 20.942km 13m 01c 02l	Null & void Sec. 36 occupation crossing				I
S9924842	DEPARTMENT OF EDUCATION & TRAINING	Laverton	62/108	1	SEW	GL	21.233	21.233	50mm Dia Sewer @ 13m15c50l Adj Epsom St	underline crossing	55	303785	5806728	A
S9923513	SPI GAS PTY LTD	Laverton	68/1296	1	GAS	GL	21.263	21.263	50mm Hp Gas Main Opp Epsom St @ 13m 16c 98l	underline crossing	55	303757	5806719	A
S9923228	CITY WEST WATER LTD	Laverton	72/1226	1	WP	GL	21.265	21.265	300mm Mscl Water Main Bladin/epsom Sts @ 13m 19c	underline crossing	55	303755	5806718	A
S9924588	TELSTRA	Laverton	74/723	1	CC	GL	21.289	21.289	Cable	underline crossing	55	303733	5806711	A

* Note: A Service Entry may appear more than once on this report if multiple line points exist for the Service Entry.

Parameters	Line No : 076	Line Name : Geelong And Melbourne
	From KM : 10.662	To KM : 72.742
	Approved :	Service Status :
	AMG Fields Populated : Both	

Customer Number	Customer Name	Location	File No	Seq No	Serv Type	Lic Type	From KM	To KM	Description	Comment	AMG Ref			Status
											Zone	East	North	
S9924588	TELSTRA	Laverton	43/271	1	CC	GL	21.524	21.524	4" Pipe u/l xing rly at 13m30c Railway Avenue	underline crossing	55	303508	5806638	A
S9923966	POWERCOR AUSTRALIA LTD	Laverton	52/1080	1	EL	GL	21.564	21.564	Hv Xing Over Rly @ 13m 32c Btn Maher Rd & Railway Avenue	overline crossing	55	303470	5806629	A
S9920847	SHELL CO OF AUSTRALIA LTD	Aircraft	93/119SX	1	OIL	SL	21.650	21.650	Alt To Shell White Oil P/line Crossing Geelong & Melb Rly Refer 68/372	underline crossing	55	295898	5803474	I
S9920847	SHELL CO OF AUSTRALIA LTD	Aircraft	68/372	1	OIL	GL	21.683	21.683	White Oil Pipeline Along And U/l Xing Of The Rly, Newport To Geelong Part Redund	underline crossing	55	311658	5808615	A
		Aircraft	68/372	1	OIL	GL	21.683	22.282	White Oil Pipeline Along And U/l Xing Of The Rly, Newport To Geelong Part Redund	underline crossing	55	311658	5808615	A
S9924588	TELSTRA	Aircraft	65/1928	1	CC	GL	21.726	21.726	4" Cable At 13m40c Railway Avenue	underline crossing	55	303318	5806573	A
S9920847	SHELL CO OF AUSTRALIA LTD	Aircraft	SX1017	1	OIL	SL	21.770	21.770	200mm White Oil Pipeline Underline Crossing - West Of Bruce Street	underline crossing				I
S9929216	KFPW PTY LIMITED	Aircraft	39/821	1	DRA	GL	21.866	21.866	Drain At East Of Aviation Road - 13m 47c	underline crossing	55	303181	5806533	A
S9923922	OPTUS NETWORKS PTY LIMITED	Aircraft	SX1495	1	CC	GL	22.040	22.040	100mm Hdpe Conduit - North Side Of Aviation Road	underline crossing	55	303021	5806479	A
S9923966	POWERCOR AUSTRALIA LTD	Aircraft	74/917	1	EL	GL	22.043	22.043	22KV HV Power Cable O/L Xing Rly east of Aviation Road	overline crossing	55	303021	5806470	A
S9924588	TELSTRA	Aircraft	58/1103	1	CC	GL	22.048	24.301	Aerial Line Along Rly Res Btn 13m 56c & 15m 08c	under & along rly reserve	55	301940	5806123	A
S9923228	CITY WEST WATER LTD	Aircraft	40/556	1	WP	GL	22.055	22.055	230mm Dia Watermain Under Rly @ 13m 57c	underline crossing	55	303004	5806473	A
S9923228	CITY WEST WATER LTD	Aircraft	33/434	1	WP	GL	22.061	22.061	6" Water Main Under Rly @ 13m57c Aviation Rd Aircraft Plat	underline crossing	55	302998	5806472	A
S9924588	TELSTRA	Aircraft	40/149	1	CC	GL	22.069	22.069	4" Ew Pipe u/l xing rly North Railway Ave	underline crossing	55	302990	5806469	A
S9924063	GALAWAY HOLDINGS PTY LIMITED	Aircraft	69/1780	1	DRA	SL	22.077	22.600	Drain Along & Across Rly @ Aviation Rd	under & along rly reserve	55	302694	5806360	A
S9929565	PUBLIC TRANSPORT CORPORATION	Aircraft	72/219	1	SEW	SL	22.133	22.133	Connection Of Sewer To Raaf System @ 13m64c88l In Stn Grd	along & under rly reserve	55	302930	5806449	I
		Aircraft	72/219	1	SEW	SL	22.133	22.155	Connection Of Sewer To Raaf System @ 13m64c88l In Stn Grd	along & under rly reserve	55	302930	5806449	I
S9923228	CITY WEST WATER LTD	Aircraft	90/604	1	SEW	GL	22.344	22.344	Sewerage Pipe - Oakdene Grove @ 13m 70c	underline crossing	55	302734	5806370	A
S9924063	GALAWAY HOLDINGS PTY LIMITED	Aircraft	69/1780	1	DRA	SL	22.376	22.376	Drain Along & Across Rly @ Aviation Rd	under & along rly reserve	55	302694	5806360	A

Land Information System (LIS) Services

Parameters

Line No : 076
 Line Name : Geelong And Melbourne
 From KM : 10.662
 To KM : 72.742
 Approved :
 Service Status :
 AMG Fields Populated : Both

Customer Number	Customer Name	Location	File No	Seq No	Serv Type	Lic Type	From KM	To KM	Description	Comment	AMG Ref			Status
											Zone	East	North	
S9924588	TELSTRA	Aircraft	42/43	1	CC	GL	22.410	22.410	Comms cable u/l xing Rly Line At 13m74c North of Triholm Avenue	underline crossing	55	302670	5806348	A
S9920847	SHELL CO OF AUSTRALIA LTD	Aircraft	68/372	1	OIL	GL	22.870	24.028	White Oil Pipeline Along And U/l Xing Of The Rly, Newport To Geelong Part Redund	underline crossing	55	311658	5808615	A
S9922017	AUSTRALIAN CONSTRUCTION SERVICES	Aircraft	91/122	1	DRA	SL	22.883	22.923	Drainage Alterations In The Vicinity Of Culvert @ 14m 18c 98l	along / on rly reserve	55	302187	5806200	A
S9923839	DEPARTMENT OF DEFENCE	Aircraft	SX/2007/0348	1	BOR	SL	22.888	22.894	2 groundwater monitoring bores	along /on north side of rly reserve	55	302314	5806396	N
S9924063	GALAWAY HOLDINGS PTY LIMITED	Aircraft	69/1780	1	DRA	SL	22.915	22.915	Drain Along & Across Rly @ Aviation Rd	under & along rly reserve	55	302694	5806360	A
S9922017	AUSTRALIAN CONSTRUCTION SERVICES	Aircraft	91/122	1	DRA	SL	22.916	22.932	Drainage Alterations In The Vicinity Of Culvert @ 14m 18c 98l	along / on rly reserve	55	302187	5806200	A
S9920847	SHELL CO OF AUSTRALIA LTD	Aircraft	68/372	1	OIL	GL	23.010	23.310	White Oil Pipeline Along And U/l Xing Of The Rly, Newport To Geelong Part Redund	underline crossing	55	311658	5808615	A
S9929216	KFPW PTY LIMITED	Aircraft	83/1404	1	EL	SL	23.270	23.384	3 No Raaf Obstruction Lights And U/g Power Cables To Serve Runway 35	under & along rly reserve	55	301870	5806081	I
S9924588	TELSTRA	Aircraft	66/1155	1	CC	GL	23.576	23.576	Cables Laid On Rly Land 13m Xing 13m1c, 14m52c, 16m67c, 19m35c 5 Sites	underline crossing	55	304061	5806823	A
S9919501	DEPT OF NATURAL RESOURCES & ENVIRONMENT	Aircraft	86/693	357	FLO	GL	23.600	23.900	Flora Res Along Rly Reserve Between, 14m 53c 15l & 14m 68c 06l	along / on rly reserve				A
S9923819	WYNDHAM CITY COUNCIL	Aircraft	90/1624	1	DRA	GL	23.600	25.600	Outfall Drainage At Lots 5-8 Geelong Rd	along /on north side of rly reserve	55	300450	5805850	A
S9920366	MELBOURNE WATER CORPORATION	Aircraft	SX/2006/0130	1	D&C	GL	23.663	23.663	Drain through existing culvert u/l xing Rly	underline crossing				N
S9919501	DEPT OF NATURAL RESOURCES & ENVIRONMENT	Aircraft	86/693	359	FLO	GL	23.700	23.800	Flora Res Along Rly Reserve Between, 14m 58c 12l & 14m 63c 09l	along / on rly reserve				A
		Aircraft	86/693	264	FLO	GL	23.700	24.500	Flora Res Along Rly Reserve	along / on rly reserve				A
S9919501	DEPT OF NATURAL RESOURCES & ENVIRONMENT	Aircraft	86/693	358	FLO	GL	23.900	24.200	Flora Res Along Rly Reserve Between, 14m 68c 06l & 15m 02c 97l	along / on rly reserve				A
S9923228	CITY WEST WATER LTD	Aircraft	90/598	1	SEW	GL	24.414	24.414	100mm Upvc Sewer Rising Main - West Of Forsyth Road	underline crossing	55	300777	5805694	A
S9923513	SPI GAS PTY LTD	Aircraft	90/605	1	GAS	GL	24.414	24.431	150mm Hp Gas Main Along And U/l Xing Of The Rly, Forsyth Road	underline crossing	55	300761	5805688	A
S9923513	SPI GAS PTY LTD	Aircraft	90/605	1	GAS	GL	24.431	24.431	150mm Hp Gas Main Along And U/l Xing Of The Rly, Forsyth Road	underline crossing	55	300761	5805688	A
S9923228	CITY WEST WATER LTD	Aircraft	SX/2004/0401	1	WP	GL	24.431	24.442	800mm MSCL Water Main U/L Xing And Along Rly West Of Forsyth Road Overpass	under & along rly reserve	55	300823	5805473	A

Parameters	Line No : 076	Line Name : Geelong And Melbourne
	From KM : 10.662	To KM : 72.742
	Approved :	Service Status :
	AMG Fields Populated : Both	

Customer Number	Customer Name	Location	File No	Seq No	Serv Type	Lic Type	From KM	To KM	Description	Comment	AMG Ref			Status
											Zone	East	North	
S9923966	POWERCOR AUSTRALIA LTD	Aircraft	91/119	1	EL	GL	24.433	24.433	22kv Cable Under Rly @ 15m 04c Approx - Near Forsyth Road	underline crossing	55	300759	5805688	A
S9923228	CITY WEST WATER LTD	Aircraft	SX/2004/0401	1	WP	GL	24.442	24.442	800mm MSCL Water Main U/L Xing And Along Rly West Of Forsyth Road Overpass	under & along rly reserve	55	300823	5805473	A
S9919501	DEPT OF NATURAL RESOURCES & ENVIRONMENT	Aircraft	86/693	360	FLO	GL	24.450	25.508	Flora Res Along Rly Reserve Between, 15m 15c 40l & 15m 68c	along / on rly reserve				A
S9919501	DEPT OF NATURAL RESOURCES & ENVIRONMENT	Hoppers Crossing	86/693	265	FLO	GL	24.500	25.600	Flora Res Along Rly Reserve	along / on rly reserve				A
S9920847	SHELL CO OF AUSTRALIA LTD	Hoppers Crossing	68/372	1	OIL	GL	24.711	28.002	White Oil Pipeline Along And U/l Xing Of The Rly, Newport To Geelong Part Redund	underline crossing	55	311658	5808615	A
S9920847	SHELL CO OF AUSTRALIA LTD	Hoppers Crossing	73/264	1	OIL	SL	25.100	25.100	Alteration To 400mm Dia White Oil Pipe Line @15m47c71l Princes Hwy O/p	underline crossing				I
S9927179	OSONS PTY LTD	Hoppers Crossing	90/201	1	DRA	SL	25.146	25.609	Drain Adjacent Rly Reserve Not On Rail Land	not on VRT land				I
S9923819	WYNDHAM CITY COUNCIL	Hoppers Crossing	93/137SX	1	MIS	GL	25.600	25.600	Earth Bank Parallel To Rly - East Of Skeleton Creek Project Not Proceeded With	not proceeded with				I
S9925082	VICROADS WESTERN PROJECTS	Hoppers Crossing	SX/2004/0506	1	BP	SL	25.732	27.319	Federation Trail From Skeleton Creek To Old Geelong Road	along /on south side of rly reserve	55	299076	5805212	N
S9920847	SHELL CO OF AUSTRALIA LTD	Hoppers Crossing	60/199	1	EL	GL	25.735	25.735	Lv Cable Under Bridge At Skeleton Creek Princes Hwy	underline crossing	55	299528	5805261	A
S9920366	MELBOURNE WATER CORPORATION	Hoppers Crossing	82/346	1	SEW	GL	25.800	25.800	4400mm Conc. Western Trunk Sewer West Of Skeleton Creek Bridge.	underline crossing	55	299464	5805239	A
S9923966	POWERCOR AUSTRALIA LTD	Hoppers Crossing	65/1842	1	GG	GL	26.031	26.031	Stay Wire & Ground Guy Opposite Hacketts Road - 16m14c	within VRT property	55	299261	5805120	A
S9923966	POWERCOR AUSTRALIA LTD	Hoppers Crossing	SX/2001/0026	1	EL	GL	26.061	26.788	Underground Hv & Lv Cables Along South Side Of Rly, West Of Hacketts Lane	not proceeded with				I
S9923922	OPTUS NETWORKS PTY LIMITED	Hoppers Crossing	SX/2001/0027	1	CC	GL	26.061	26.788	Comms Cable Along South Side Of Rly, Of Hacketts Lane	not proceeded with				I
S9923966	POWERCOR AUSTRALIA LTD	Hoppers Crossing	88/686	1	EL	GL	27.080	27.080	66kv Transmission Line	along & under rly reserve	55	298260	5804753	A
S9924588	TELSTRA	Hoppers Crossing	66/1155	1	CC	GL	27.092	27.092	Cables Laid On Rly Land 13m Xing 13m1c, 14m52c, 16m67c, 19m35c 5 Sites	underline crossing	55	304061	5806823	A
S9923966	POWERCOR AUSTRALIA LTD	Hoppers Crossing	61/669	1	EL	GL	27.100	27.100	Hv Xing Over Rly @ 16m 67c	overline crossing	55	297058	58044102	A
S9924912	POWERCOR AUSTRALIA TELECOMMUNICATIONS P/	Hoppers Crossing	SX/2001/0047	1	OFC	GL	27.100	27.100	Fibre Optic Cab.in 63mm Conduit U/l Xing Of The Rly,east Of Old Geelong Rd.	underline crossing	55	298261	5804748	A

Parameters

Line No : **076** Line Name : **Geelong And Melbourne**
 From KM : **10.662** To KM : **72.742**
 Approved : Service Status :
 AMG Fields Populated : **Both**

Customer Number	Customer Name	Location	File No	Seq No	Serv Type	Lic Type	From KM	To KM	Description	Comment	AMG Ref			Status
											Zone	East	North	
S9923228	CITY WEST WATER LTD	Hoppers Crossing	66/1470	1	WP	GL	27.107	27.126	225mm Water Main U/I Xing Of The Rly, West Of Outfall Sewer Bridge	underline crossing	55	298236	5804741	A
S9923228	CITY WEST WATER LTD	Hoppers Crossing	SX1672	1	SEW	GL	27.117	27.117	Main Outfall Sewer Underline Crossing - Service Abandoned	no longer in use				I
S9923228	CITY WEST WATER LTD	Hoppers Crossing	66/1470	1	WP	GL	27.126	27.126	225mm Water Main U/I Xing Of The Rly, West Of Outfall Sewer Bridge	underline crossing	55	298236	5804741	A
S9923412	GASNET AUSTRALIA (OPERATIONS) PTY LTD	Hoppers Crossing	87/242	1	GAS	GL	27.148	27.148	350mm Steel Hp Gas Transmission Pipeline East Of Hoppers Crossing Station	underline crossing	55	298216	5804724	A
S9923513	SPI GAS PTY LTD	Hoppers Crossing	76/1360	1	GAS	GL	27.160	27.160	150mm Hp Gas Main U/I Xing Of The Rly - Princes Hwy	underline crossing	55	298205	5804719	A
S9926130	PUBLIC WORKS DEPARTMENT	Hoppers Crossing	90/666	1	SEW	SL	27.470	27.470	Sewer Rising Mian	underline crossing	55	297932	5804571	P
S9923819	WYNDHAM CITY COUNCIL	Hoppers Crossing	93/238SX	1	WP	GL	27.665	27.665	Water & Sewerage Along Rly West Of Old Geelong Rd	not proceeded with				I
S9923228	CITY WEST WATER LTD	Hoppers Crossing	92688	1	WP	GL	27.741	27.741	300mm Dicl Water Main + Redundant 12m West Both East Of Old Geelong Rd	underline crossing	55	297697	5804441	A
S9923228	CITY WEST WATER LTD	Hoppers Crossing	92688	1	WP	GL	27.753	27.753	300mm Dicl Water Main + Redundant 12m West Both East Of Old Geelong Rd	underline crossing	55	297697	5804441	A
S9924588	TELSTRA	Hoppers Crossing	37/672	1	CC	GL	27.791	27.791	100mm Ewp Cable Conduit Old Geelong Rd	underline crossing	55	297646	5804430	A
S9923966	POWERCOR AUSTRALIA LTD	Hoppers Crossing	77/511	1	EL	GL	27.796	27.796	3/150mm Gwiconduit U/I Xing Of The Rly, Old Geelong Road - 17m 21c 77l	underline crossing	55	297643	5804428	A
S9929000	STATE ELECTRICITY COMMISSION	Hoppers Crossing	93/171SX	1	EL	GL	27.800	27.930	Hv Cable Parallel To Rly - West From Old Geelong Road	overline crossing				I
S9924588	TELSTRA	Hoppers Crossing	70/118	1	CC	GL	27.822	27.822	760mm Rcp Cable Conduit Underline At Old Geelong Road	underline crossing	55	297620	5804416	A
S9923228	CITY WEST WATER LTD	Hoppers Crossing	72/669	1	SEW	GL	28.115	28.115	100mm Pvc Sewer Rising Main @ 17m 39c Opp Baden Dve + Redundant 2m West	underline crossing	55	297366	5804267	A
S9923228	CITY WEST WATER LTD	Hoppers Crossing	72/669	1	SEW	GL	28.117	28.117	100mm Pvc Sewer Rising Main @ 17m 39c Opp Baden Dve + Redundant 2m West	underline crossing	55	297366	5804267	A
S9924588	TELSTRA	Hoppers Crossing	65/1085	1	CC	GL	28.253	28.253	Cables u/i xing rly @ 17m44c45l North of Princes Highway	underline crossing	55	297245	5804201	A
S9920847	SHELL CO OF AUSTRALIA LTD	Hoppers Crossing	68/372	1	OIL	GL	28.574	28.620	White Oil Pipeline Along And U/I Xing Of The Rly, Newport To Geelong Part Redund	underline crossing	55	311658	5808615	A

Land Information System (LIS) Services

Parameters

Line No : 076
 From KM : 10.662
 Approved :
 Line Name : Geelong And Melbourne
 To KM : 72.742
 Service Status :
 AMG Fields Populated : Both

Customer Number	Customer Name	Location	File No	Seq No	Serv Type	Lic Type	From KM	To KM	Description	Comment	AMG Ref			Status
											Zone	East	North	
S9923173	SOUTHERN RURAL WATER AUTHORITY	Hoppers Crossing	39441	1	WP	GL	28.631	28.631	300mm Water Main @ 17m 64c	service abandoned	55	296913	5804021	I
S9923819	WYNDHAM CITY COUNCIL	Hoppers Crossing	SX/2004/0459	1	BP	GL	29.036	29.046	Shared Pathway Under Rail Bridge To David Crt	along & under rly reserve				N
S9923228	CITY WEST WATER LTD	Hoppers Crossing	71/238	1	SEW	GL	29.037	29.065	150mm Sewer @ Btn 18m 03c & 18m 09c	along & under rly reserve	55	296462	5803775	A
		Hoppers Crossing	73/1311	1	SEW	GL	29.037	29.065	750mm Rcp Werribee East Main Sewer Opp David Crt 18m2c To 18m6c & Across	along & under rly reserve	55	296501	5803796	A
S9923228	CITY WEST WATER LTD	Hoppers Crossing	SX/2006/0063	1	RW	GL	29.038	29.107	150mm PVC recycle water pipe u/l xing of the Rly, west side of David Court	along & under rly reserve	55	296494	5803794	A
S9923819	WYNDHAM CITY COUNCIL	Hoppers Crossing	SX/2004/0459	1	BP	GL	29.046	29.046	Shared Pathway Under Rail Bridge To David Crt	along & under rly reserve				N
		Hoppers Crossing	SX/2004/0459	1	BP	GL	29.046	29.068	Shared Pathway Under Rail Bridge To David Crt	along & under rly reserve				N
S9920366	MELBOURNE WATER CORPORATION	Hoppers Crossing	77/1467	1	DRA	GL	29.047	29.047	2400mm RCP Drain Diagonally @ 18m 04c Opp David Crt	underline crossing	55	296535	5803818	A
S9923228	CITY WEST WATER LTD	Hoppers Crossing	73/1311	1	SEW	GL	29.100	29.100	750mm Rcp Werribee East Main Sewer Opp David Crt 18m2c To 18m6c & Across	along & under rly reserve	55	296501	5803796	A
S9923228	CITY WEST WATER LTD	Hoppers Crossing	SX/2006/0063	1	RW	GL	29.107	29.107	150mm PVC recycle water pipe u/l xing of the Rly, west side of David Court	along & under rly reserve	55	296494	5803794	A
S9923228	CITY WEST WATER LTD	Hoppers Crossing	71/238	1	SEW	GL	29.145	29.145	150mm Sewer @ Btn 18m 03c & 18m 09c	along & under rly reserve	55	296462	5803775	A
S9920847	SHELL CO OF AUSTRALIA LTD	Hoppers Crossing	68/372	1	OIL	GL	29.620	29.620	White Oil Pipeline Along And U/l Xing Of The Rly, Newport To Geelong Part Redund	underline crossing	55	311658	5808615	A
		Hoppers Crossing	68/372	1	OIL	GL	29.620	29.695	White Oil Pipeline Along And U/l Xing Of The Rly, Newport To Geelong Part Redund	underline crossing	55	311658	5808615	A
		Hoppers Crossing	93/155SX	1	OIL	SL	29.620	29.695	Relocation Of 200mm White Oil Pipeline Under Railway East Of Derrimut Rd	underline crossing	55	296028	5803548	I
S9924588	TELSTRA	Hoppers Crossing	70/1261	1	CC	GL	29.713	29.713	Cables At 18m40c	underline crossing	55	295962	5803512	A
		Hoppers Crossing	70/1261	1	CC	GL	29.713	29.778	Cables At 18m40c	underline crossing	55	295962	5803512	A
S9923228	CITY WEST WATER LTD	Hoppers Crossing	74/1067	1	WP	GL	29.732	29.732	300mm MSCL Water Main Aligned East Side Of Derrimut Road.	underline crossing	55	295951	5803505	A
S9924588	TELSTRA	Hoppers Crossing	45/231	1	CC	GL	29.733	29.733	40mm Gi Pipe Conduit Underline Crossings At Derrimut Rd & Cherry St 2 Sites	under & along rly reserve				A
S9924588	TELSTRA	Hoppers Crossing	60/888	1	CC	GL	29.735	29.735	Cables u/l xing @ 18m30c East of Derrimut Avenue	underline crossing	55	295960	5803469	A

* Note: A Service Entry may appear more than once on this report if multiple line points exist for the Service Entry.

Line Point Report

Parameters

Line No : 076
 Line Name : Geelong And Melbourne
 From KM : 10.662
 To KM : 72.742
 Approved :
 Service Status :
 AMG Fields Populated : Both

Customer Number	Customer Name	Location	File No	Seq No	Serv Type	Lic Type	From KM	To KM	Description	Comment	AMG Ref			Status
											Zone	East	North	
S9923513	SPI GAS PTY LTD	Hoppers Crossing	71/485	1	GAS	GL	29.758	29.758	100mm Steel Hp Gas Main U/I Xing Of The Rly At West Side Of Derrimut Road	underline crossing	55	295923	5803489	A
S9923966	POWERCOR AUSTRALIA LTD	Hoppers Crossing	91/28	1	EL	GL	29.770	29.770	66kv Overline Crossing - West Side Of Dirrimut Road	overline crossing	55	295926	5803491	A
S9920847	SHELL CO OF AUSTRALIA LTD	Werribee	93/119SX	1	OIL	SL	29.787	29.787	Alt To Shell White Oil P/line Crossing Geelong & Melb Rly Refer 68/372	underline crossing	55	295898	5803474	I
S9923966	POWERCOR AUSTRALIA LTD	Werribee	SX1158	1	EL	GL	29.817	29.817	66kv/22kv Overline Crossing - West Side Of Derrimut Road	overline crossing	55	295871	5803458	A
S9923922	OPTUS NETWORKS PTY LIMITED	Werribee	SX1687	1	CC	GL	29.817	29.817	100mm Hdpe Conduit - West Of Derrimut Road	underline crossing	55	295871	5803458	A
S9924912	POWERCOR AUSTRALIA TELECOMMUNICATIONS P/	Werribee	SX/2001/0050	1	OFC	GL	29.817	29.817	63mm Pvc Conduit Encasing Optic Fibre Cable U/I Xing Rly West Of Derrimut Rd	underline crossing	55	295871	5803458	A
S9923228	CITY WEST WATER LTD	Werribee	74/1071	1	SEW	GL	29.863	29.863	535mm Sewer - West Of Derrimut Road @ 18m40c	underline crossing	55	295833	5803436	A
S9923819	WYNDHAM CITY COUNCIL	Werribee	92/251SX	1	DRA	GL	29.887	30.685	Underground Stormwater Along Western Side Of Reserve	along / on rly reserve				I
S9923819	WYNDHAM CITY COUNCIL	Werribee	73/42	1	DRA	GL	29.888	29.888	Drain @ 18m45c	underline crossing	55	295811	5803423	A
S9923819	WYNDHAM CITY COUNCIL	Werribee	75/758	1	DRA	GL	30.129	30.606	675mm Drain @ Btn 18m57c To 19m02c	along / on rly reserve	55	295491	5803197	A
S9923228	CITY WEST WATER LTD	Werribee	92/252SX	1	SEW	GL	30.132	30.927	Gravity Sewer - Queens Court	along & under rly reserve				A
S9923228	CITY WEST WATER LTD	Werribee	92/252SX	1	SEW	GL	30.456	30.456	Gravity Sewer - Queens Court	along & under rly reserve				A
S9924015	HOPPERS CROSSING TYRES PTY LTD	Werribee	92/180SX	1	SEW	SL	30.457	30.457	Sewer Rising Main - Queens Crt	along & under rly reserve	55	295313	5803149	B
		Werribee	92/180SX	1	SEW	SL	30.457	30.765	Sewer Rising Main - Queens Crt	along & under rly reserve	55	295313	5803149	B
S9920366	MELBOURNE WATER CORPORATION	Werribee	66/2012	1	SYP	GL	30.941	30.941	Main Channel Syphon U/I Xing Of The Rly,	underline crossing	55	294887	5802919	A
S9923228	CITY WEST WATER LTD	Werribee	64/2284	1	WP	GL	30.948	30.948	150mm Water Main @ 19m18c45l Railway Ave	underline crossing	55	294880	5802915	I
S9923228	CITY WEST WATER LTD	Werribee	70/847	1	WP	GL	30.952	30.952	600mm Water Pipe U/I Xing Of The Rly - Jellicoe Court	underline crossing	55	294878	5802914	A
S9924588	TELSTRA	Werribee	64/2311	1	CC	GL	30.957	31.187	Comms Cable Along Rly Res From 19m 18c 50l To 19m 30c 00l	along / on rly reserve	55	294806	5802824	A
S9923966	POWERCOR AUSTRALIA LTD	Werribee	54/600	1	EL	GL	31.142	31.330	Lv Cable @ Btn 19m 28c 50l & 19m 38c 50l	along /on south side of rly reserve	55	294624	5802731	A
S9923513	SPI GAS PTY LTD	Werribee	92/165SX	1	GAS	GL	31.147	31.147	50mm Hp Gas Main @ 19m28c31l - Tarneit Road/railway Avenue	not on VRT land				I



Land Information System (LIS) Services

Line Point Report

Parameters

Line No : 076 Line Name : Geelong And Melbourne
 From KM : 10.662 To KM : 72.742
 Approved : Service Status :
 AMG Fields Populated : Both

Customer Number	Customer Name	Location	File No	Seq No	Serv Type	Lic Type	From KM	To KM	Description	Comment	AMG Ref			Status
											Zone	East	North	
S9924588	TELSTRA	Werribee	66/1155	1	CC	GL	31.211	31.211	Cables Laid On Rly Land 13m Xing 13m1c, 14m52c, 16m67c, 19m35c 5 Sites	underline crossing	55	304061	5806823	A
S9923966	POWERCOR AUSTRALIA LTD	Werribee	44/339	1	GG	GL	31.216	31.216	Ground Guy @ 19m29c	within VRT property	55	294787	5803017	A
S9923922	OPTUS NETWORKS PTY LIMITED	Werribee	SX1683	1	CC	GL	31.266	31.266	100mm Hdpe Conduit - Kelly Street	underline crossing	55	294607	5802768	A
S9923966	POWERCOR AUSTRALIA LTD	Werribee	63/1154	1	EL	GL	31.270	31.270	Hv Xing Over Rly - Kelly Street	overline crossing	55	294598	5802762	A
S9923966	POWERCOR AUSTRALIA LTD	Werribee	52/607	1	EL	GL	31.375	31.375	Hv Xing Over & Lv Cable Under Rly @ 19m 39c 70I - Nth Of Rly At Railway Ave	overline crossing	55	294001	5802715	A
S9924588	TELSTRA	Werribee	67/2023	1	CC	GL	31.442	31.442	Cable Underline Crossing - East Side Of Cherry Street	underline crossing	55	294446	5802680	A
S9924588	TELSTRA	Werribee	45/231	1	CC	GL	31.443	31.443	40mm Gi Pipe Conduit Underline Crossings At Derrimut Rd & Cherry St 2 Sites	under & along rly reserve				A
S9923228	CITY WEST WATER LTD	Werribee	94/193SX	1	WP	GL	31.456	31.456	200mm Water Pipe - South Side Of Cherry Street	underline crossing	55	294434	5802673	A
S9923819	WYNDHAM CITY COUNCIL	Werribee	39/492	1	WP	GL	31.456	31.456	100mm Water Main @ Market Rd & Cherry St Xing	service abandoned				I
S9924588	TELSTRA	Werribee	64/437	1	CC	GL	31.457	31.457	3x100mm Fibrolite Conduct U/I Xing @ 19m 43c West Of Cherry Street	within land previously wing fenced	55	294424	5802668	A
S9923966	POWERCOR AUSTRALIA LTD	Werribee	63/1154	1	EL	GL	31.469	31.856	Hv Xing Over Rly - Kelly Street	overline crossing	55	294598	5802762	A
S9923819	WYNDHAM CITY COUNCIL	Werribee	28/1405	1	DRA	GL	31.470	31.870	Drain Btn Cherry Street & The Werribee River	along /on north side of rly reserve				I
S9920847	SHELL CO OF AUSTRALIA LTD	Werribee	68/372	1	OIL	GL	31.471	31.856	White Oil Pipeline Along And U/I Xing Of The Rly, Newport To Geelong Part Redund	underline crossing	55	311658	5808615	A
S9923966	POWERCOR AUSTRALIA LTD	Werribee	SX1542	1	EL	GL	31.472	31.489	22kv Underline Crossing - West Of Cherry Street	underline crossing	55	294405	5802657	A
S9923966	POWERCOR AUSTRALIA LTD	Werribee	62/1262	1	EL	GL	31.542	31.542	Hv Cable @ 19m 48c - Intersection Of Market Rd & Manly St	overline crossing	55	294290	5802681	A
S9923966	POWERCOR AUSTRALIA LTD	Werribee	75/804	1	EL	GL	31.663	31.663	Vg Cables In Rly Res @ 19m 54c - Station Ground	land sold				I
S9929000	STATE ELECTRICITY COMMISSION	Werribee	75/53	1	EL	GL	31.663	31.663	22kv Xing Over Rly @ 19m 54c-stn Gd	overline crossing				I
S9923966	POWERCOR AUSTRALIA LTD	Werribee	74/832	1	EL	GL	31.664	31.664	22kv Cable O/I Xing Of The Rly, (within The Station Ground)	service removed	55	294251	5802571	I
S9923819	WYNDHAM CITY COUNCIL	Werribee	91/396	1	DRA	GL	31.788	31.852	450mm Stormwater Drain - Station Ground Manly Street	along / on rly reserve	55	294068	5802585	A

Land Information System (LIS) Services

Parameters

Line No : 076
 From KM : 10.662
 Approved :
 Line Name : Geelong And Melbourne
 To KM : 72.742
 Service Status :
 AMG Fields Populated : Both

Customer Number	Customer Name	Location	File No	Seq No	Serv Type	Lic Type	From KM	To KM	Description	Comment	AMG Ref			Status
											Zone	East	North	
S9923228	CITY WEST WATER LTD	Werribee	84/811	1	RS	GL	31.810	31.835	Measuring Facilities On Railway Between 19m 61.25c & 19m 62.5c	along / on rly reserve				A
S9923228	CITY WEST WATER LTD	Werribee	SX/2002/0168	1	SEW	GL	32.000	32.000	225mm Sewer U/I Xing Of The Rly At West Side Of Coop Street (Station Ground)	underline crossing	55	294119	5802501	A
S9923966	POWERCOR AUSTRALIA LTD	Werribee	93/228SX	1	EL	GL	32.116	32.116	22kv In One Of 2/150mm Upvc Conduits U/I Xing East Side Of Wedge St	underline crossing	55	293851	5802360	A
S9921173	WERRIBEE RACING CLUB INCORPORATED	Werribee	83/1380	1	WP	SL	32.196	32.196	100mm Water Main @ 20m 43c	underline crossing	55	293782	5802328	A
S9924739	VICROADS SOUTH WESTERN	Werribee	SX1134	1	CC	SL	32.360	32.360	300mm Conduit U/I Xing Rly East Side Of Werribee Street	underline crossing	55	293636	5802250	A
S9923228	CITY WEST WATER LTD	Werribee	68/1967	1	WP	GL	32.367	32.367	225mm Ms Water Main U/I Xing Of The Rly, North Side Of Werribee Street	underline crossing	55	293630	5802247	A
S9923228	CITY WEST WATER LTD	Werribee	62/172	1	SEW	GL	32.368	32.368	225mm Sewer - Werribee Street @ 20m 09c	underline crossing	55	293630	5802246	A
S9924588	TELSTRA	Werribee	41/854	1	CC	GL	32.377	32.377	Comms Cables In 4/p100 Conduits U/I Xing - East Side Of Werribee Street	underline crossing	55	293620	5802242	A
S9924588	TELSTRA	Werribee	SX1140	1	CC	GL	32.378	32.378	300mm Conduit Underline Crossing - East Side Of Werribee Street	underline crossing	55	293620	5802241	A
S9924588	TELSTRA	Werribee Racecourse Platform	SX1222	1	CC	GL	32.388	33.193	Pits & Cable Along The South Side Of Rly - West Of Werribee Street	under & along rly reserve	55	293591	5802212	A
S9923819	WYNDHAM CITY COUNCIL	Werribee	44/130	1	D&C	GL	32.428	32.428	2 Piped Drains	underline crossing	55	293576	5802218	A
S9923966	POWERCOR AUSTRALIA LTD	Werribee	SX1542	1	EL	GL	32.489	32.489	22kv Underline Crossing - West Of Cherry Street	underline crossing	55	294405	5802657	A
S9923819	WYNDHAM CITY COUNCIL	Werribee	44/130	1	D&C	GL	32.609	32.609	2 Piped Drains	underline crossing	55	293576	5802218	A
S9923513	SPI GAS PTY LTD	Werribee	SX2261	1	GAS	GL	32.613	32.613	150mm Hp Gas Main U/I Xing Of The Rly - West Side Of Greaves St North	underline crossing	55	293411	5802134	A
S9923513	SPI GAS PTY LTD	Werribee	78/912	1	GAS	GL	32.614	32.614	150mm Hp Gas Main U/I Xing Of The Rly West Side Of Greaves Street North	underline crossing	55	293410	5802133	A
S9923228	CITY WEST WATER LTD	Werribee	71/1176	1	WP	GL	32.645	32.645	225mm Mscl Water Main Opp Ballan Rd @ 20m 22c 78l + Redundant 2m East	underline crossing	55	293382	5802199	A
S9923228	CITY WEST WATER LTD	Werribee	71/1176	1	WP	GL	32.647	32.647	225mm Mscl Water Main Opp Ballan Rd @ 20m 22c 78l + Redundant 2m East	underline crossing	55	293382	5802199	A

Line Point Report

Parameters

Line No : **076** Line Name : **Geelong And Melbourne**
 From KM : **10.662** To KM : **72.742**
 Approved : Service Status :
 AMG Fields Populated : **Both**

Customer Number	Customer Name	Location	File No	Seq No	Serv Type	Lic Type	From KM	To KM	Description	Comment	AMG Ref			Status
											Zone	East	North	
S9923228	CITY WEST WATER LTD	Werribee Racecourse Platform	73/1167	1	SEW	GL	32.783	32.783	900mm Sewer - Ballan Road @ 20m29c671	underline crossing	55	293261	5802055	A
S9924912	POWERCOR AUSTRALIA TELECOMMUNICATIONS P/	Werribee Racecourse Platform	SX/2001/0111	1	OFC	GL	32.831	32.831	Optic Fibre Cable U/I Xing Of The Rly, South Of Ballan Road.	underline crossing	55	293218	5802033	A
S9923966	POWERCOR AUSTRALIA LTD	Werribee Racecourse Platform	42/327	1	EL	GL	32.832	32.832	Hv Crossing @ 20m 31c Cottrell Street	overline crossing	55	293217	5802033	A
S9923922	OPTUS NETWORKS PTY LIMITED	Werribee Racecourse Platform	SX1685	1	CC	GL	32.832	32.832	100mm Hdpe Conduit - West Of Ballan Road	underline crossing	55	293216	5802032	A
S9923819	WYNDHAM CITY COUNCIL	Werribee Racecourse Platform	90/1016	1	DRA	GL	33.040	33.040	Concrete Drain - Bulbam Road	underline crossing	55	293034	5801937	A
S9920847	SHELL CO OF AUSTRALIA LTD	Werribee Racecourse Platform	93/119SX	1	OIL	SL	33.063	33.063	Alt To Shell White Oil P/line Crossing Geelong & Melb Rly Refer 68/372	underline crossing	55	295898	5803474	I
		Werribee Racecourse Platform	68/372	1	OIL	GL	33.063	33.063	White Oil Pipeline Along And U/I Xing Of The Rly, Newport To Geelong Part Redund	underline crossing	55	311658	5808615	A
S9924588	TELSTRA	Werribee Racecourse Platform	77/857	1	CC	GL	33.064	33.064	Comms Cable U/I Xing Rly At 20m 43c Princes Highway	underline crossing	55	293013	5801925	A
S9921173	WERRIBEE RACING CLUB INCORPORATED	Werribee Racecourse Platform	93454	1	WP	SL	33.121	33.121	75mm Water Pipe @ 20m 46c	underline crossing	55	292962	5801899	A
S9923228	CITY WEST WATER LTD	Werribee Racecourse Platform	82/589	1	WP	GL	33.170	33.170	375mm Water Main U/I Xing Of The Rly, Opp East End Of Galvin Rd	underline crossing	55	292919	5801875	A
S9923922	OPTUS NETWORKS PTY LIMITED	Werribee Racecourse Platform	SX1686	1	CC	GL	33.458	33.458	100mm Hdpe Conduit - Anne Street	underline crossing	55	292662	5801743	A
S9924588	TELSTRA	Werribee Racecourse Platform	49/688	1	CC	GL	33.595	33.595	Comms Cable U/I Xing Of The Rly East Of Racecourse Road - 20m70c	underline crossing	55	292540	5801680	A
S9923922	OPTUS NETWORKS PTY LIMITED	Werribee Racecourse Platform	93/63SX	1	OFC	GL	33.750	33.750	Ofc Cable	underline crossing	55	292403	5801608	A
S9923228	CITY WEST WATER LTD	Werribee Racecourse Platform	85/475	1	WP	GL	33.997	33.997	Proposed Replacement Of 150mm Water Main File Eo.47/1011 With 300mm Main.	not proceeded with	55	292144	5801473	I

Land Information System (LIS) Services

Parameters

Line No : 076
 Line Name : Geelong And Melbourne
 From KM : 10.662
 To KM : 72.742
 Approved :
 Service Status :
 AMG Fields Populated : Both

Customer Number	Customer Name	Location	File No	Seq No	Serv Type	Lic Type	From KM	To KM	Description	Comment	AMG Ref			Status
											Zone	East	North	
S9923228	CITY WEST WATER LTD	Werribee Racecourse Platform	47/1011	1	WP	GL	34.043	34.043	150mm Water Main U/I Xing Of The Railway East Of Walls Road.	underline crossing	55	292144	5801473	A
S9924588	TELSTRA	Werribee Racecourse Platform	48/415	1	CC	GL	34.097	34.097	Comms cable u/l xing rly @ 21m13c Bulban Road	underline crossing	55	292096	5801448	A
S9923228	CITY WEST WATER LTD	Werribee Racecourse Platform	86/921	1	SEW	GL	34.125	34.125	900mm Rcp Sewer Opp Walls Rd @ 21m 63c	underline crossing	55	292072	5801435	A
S9923819	WYNDHAM CITY COUNCIL	Werribee Racecourse Platform	89/731	1	DRA	GL	34.600	36.200	Drainage Woks Adj Rly	underline crossing				I
S9923819	WYNDHAM CITY COUNCIL	Werribee Racecourse Platform	87/864	1	MIS	GL	34.700	34.700	Temporary Open Drain Under Rlwy	underline crossing				I
S9924588	TELSTRA	Werribee Racecourse Platform	70/236	1	CC	GL	35.177	35.177	Comms Cable U/I Xing Of The Rly East Of Racecourse Road - 21m 68c 64l	underline crossing	55	292541	5801683	A
S9924588	TELSTRA	Werribee Racecourse Platform	86/840	1	CC	GL	35.205	35.205	80mm Dia Conduit U/I Xing Of The Rly, West Of Mcgrath Road.	underline crossing	55	291108	5800932	A
S9999999	SECTION 36S STATEWIDE	Werribee Racecourse Platform	SX/2004/0233	1	S36	GL	35.325	35.325	Was Sec 36 Now Pcr Crossing. 35.325 Galvins & Brown Rds 21m 75c 99l	Null & void Sec. 36 occupation crossing				I
S9923966	POWERCOR AUSTRALIA LTD	Werribee Racecourse Platform	SX/2003/0229	1	EL	GL	35.615	35.615	66kv O/h Trans Line Xing Opp Browns Rd, 22m 10c 76l	overline crossing	55	290742	5800742	A
S9923966	POWERCOR AUSTRALIA LTD	Werribee Racecourse Platform	45/214	1	EL	GL	36.371	36.371	22kv Ennis Vale Spur Line O/L @ 22m 48c South/West Of Lollypop Creek	overline crossing	55	290074	5800386	A
S9919501	DEPT OF NATURAL RESOURCES & ENVIRONMENT	Manor	86/693	266	FLO	GL	36.450	37.300	Flora Res Along Rly Reserve	along / on rly reserve				A
S9924588	TELSTRA	Manor	67/1808	1	CC	GL	37.014	37.014	Cables Under Railway At 23m00c Bulban Rd	underline crossing	55	289514	5800092	A
S9919501	DEPT OF NATURAL RESOURCES & ENVIRONMENT	Manor	86/693	267	FLO	GL	37.300	38.500	Flora Res Along Rly Reserve	along / on rly reserve				A
S9923966	POWERCOR AUSTRALIA LTD	Manor	60/1020	1	EL	GL	39.771	39.771	22kv Xing Over Rly @ 24m 57c	overline crossing	55	287063	5798823	A
S9924588	TELSTRA	Manor	72/1335	1	CC	GL	39.777	39.777	Cables At 24m57c33l Btn Manor & Station Streets	underline crossing	55	287060	5798821	A
S9923412	GASNET AUSTRALIA (OPERATIONS) PTY LTD	Manor	SX/2006/0198	1	GAS	GL	41.485	41.485	500mm Steel Transmission Gas Pipeline U/L Xing Rly west of Manor Road	underline crossing	55	285639	5798194	A

* Note: A Service Entry may appear more than once on this report if multiple line points exist for the Service Entry.

Land Information System (LIS) Services

Parameters	Line No : 076	Line Name : Geelong And Melbourne
	From KM : 10.662	To KM : 72.742
	Approved :	Service Status :
	AMG Fields Populated : Both	

Customer Number	Customer Name	Location	File No	Seq No	Serv Type	Lic Type	From KM	To KM	Description	Comment	AMG Ref			Status
											Zone	East	North	
S9919501	DEPT OF NATURAL RESOURCES & ENVIRONMENT	Manor	86/693	268	FLO	GL	42.000	43.200	Flora Res Along Rly Reserve	along / on rly reserve				A
S9919501	DEPT OF NATURAL RESOURCES & ENVIRONMENT	Manor	86/693	270	FLO	GL	42.100	44.300	Flora Res Along Rly Reserve	along / on rly reserve				A
		Manor	86/693	269	FLO	GL	42.100	44.300	Flora Res Along Rly Reserve	along / on rly reserve				A
S9999999	SECTION 36S STATEWIDE	Manor	SX/2004/0234	1	S36	GL	43.490	43.490	Was Sec 36 Now Closed 43.490 Newtons Rd 27m 01c 87l	Null & void Sec. 36 occupation crossing				I
S9919501	DEPT OF NATURAL RESOURCES & ENVIRONMENT	Little River	86/693	271	FLO	GL	45.500	47.150	Flora Res Along Rly Reserve	along / on rly reserve				A
S9923228	CITY WEST WATER LTD	Little River	SX2189	1	WP	GL	47.370	47.370	300mm Water Main Underline Crossing Of The Rly - East Side Of Edgars Rd	underline crossing	55	280329	5795257	A
S9923228	CITY WEST WATER LTD	Little River	67/162	1	WP	GL	47.371	47.371	200mm Water Main	underline crossing	55	280319	5795272	A
		Little River	36/294	1	WP	GL	47.371	47.371	25mm Dia Reticulation Water Pipe Under Rly @ 29m 35c 98l	underline crossing	55	280319	5795271	A
S9923966	POWERCOR AUSTRALIA LTD	Little River	51/84	1	EL	GL	47.375	47.375	22kv Xing Over Rly @ 29m 35c	overline crossing	55	280335	5795261	A
S9923819	WYNDHAM CITY COUNCIL	Little River	SX/2000/0133	1	D&C	GL	47.382	47.833	Open drain along the north side of Rly res, within the Station Ground	along /on north side of rly reserve	55	280063	5795222	A
S9924588	TELSTRA	Little River	86/558	1	CC	GL	47.383	47.383	2x100mm comms conduits u/l xing Rly, west side of Edgar Road (2 pipes)	underline crossing	55	280306	5795263	A
S9924588	TELSTRA	Little River	84/524	1	CC	GL	47.536	47.536	CommunicationCable Under Rly Reserve @ 29m 43c Sth Edgars Rd	along / on east side of rly reserve	55	280202	5795131	A
S9929448	LITTLE RIVER TENNIS CLUB	Little River	72/296	1	WP	SL	47.677	47.677	50mm Dia Waterpipe Under Rly @ 29m 50c	underline crossing				I
S9923819	WYNDHAM CITY COUNCIL	Little River	31/316	1	D&C	GL	47.686	47.686	Culvert & drain at 29M 49C 94L & 29M 50C 47L	along / on rly reserve	55	280097	5795318	A
S9923819	WYNDHAM CITY COUNCIL	Little River	31/316	1	D&C	GL	47.706	47.725	Culvert & drain at 29M 49C 94L & 29M 50C 47L	along / on rly reserve	55	280097	5795318	A
S9923819	WYNDHAM CITY COUNCIL	Little River	SX/2000/0133	1	D&C	GL	47.731	47.818	Open drain along the north side of Rly res, within the Station Ground	along /on north side of rly reserve	55	280063	5795222	A
S9923819	WYNDHAM CITY COUNCIL	Little River	99/198	1	BP	GL	47.743	47.795	Shared Pathway Under Rail Bridge At Little River West Of Station Grd	under rail bridge				N
S9923819	WYNDHAM CITY COUNCIL	Little River	99/198	1	BP	GL	47.795	47.795	Shared Pathway Under Rail Bridge At Little River West Of Station Grd	under rail bridge				N
S9999999	SECTION 36S STATEWIDE	Little River	SX/2004/0235	1	S36	GL	47.895	47.895	Was Sec 36 Now Closed 47.895km 29m 67c 84l	Null & void Sec. 36 occupation crossing				I
S9999999	SECTION 36S STATEWIDE	Little River	SX/2004/0236	1	S36	GL	48.845	48.845	Was Sec 36 Now Closed @ 48.845km 30m 28c 7l	Null & void Sec. 36 occupation crossing				I

* Note: A Service Entry may appear more than once on this report if multiple line points exist for the Service Entry.

Parameters	Line No : 076	Line Name : Geelong And Melbourne
	From KM : 10.662	To KM : 72.742
	Approved :	Service Status :
	AMG Fields Populated : Both	

Customer Number	Customer Name	Location	File No	Seq No	Serv Type	Lic Type	From KM	To KM	Description	Comment	AMG Ref			Status
											Zone	East	North	
S9924588	TELSTRA	Little River	68/1642	1	CC	GL	49.083	49.083	Cable Along & Under Rly Btn Lara & Little River Station Grounds 5 Sites	under & along rly reserve	55	273719	5789268	A
S9924588	TELSTRA	Little River	72/505	1	CC	GL	49.307	49.307	Comms Cable U/I Xing Rly @ 30m 51c 06l	underline crossing	55	278753	5794169	A
S9924588	TELSTRA	Little River	72/483	1	CC	GL	49.610	49.610	Comms Cable U/I Xing Rly @ 30m 66c 60l	underline crossing	55	278530	5793969	A
S9924588	TELSTRA	Lara	68/1642	1	CC	GL	49.628	57.132	Cable Along & Under Rly Btn Lara & Little River Station Grounds 5 Sites	under & along rly reserve	55	273719	5789268	A
S9923966	POWERCOR AUSTRALIA LTD	Little River	53/849	1	EL	GL	49.633	49.633	22kv Cable Xing Over Rly At East Side Of Cherry Swamp Road	overline crossing	55	278514	5793956	A
S9919427	GEELONG GREATER CITY OF	Little River	78/626	1	DRA	GL	50.692	50.692	Drain Under Rly Bridge @ 31m 39c 89l	underline crossing	55	277747	5793206	A
S9919501	DEPT OF NATURAL RESOURCES & ENVIRONMENT	Lara	86/693	272	FLO	GL	52.400	52.900	Flora Res Along Rly Reserve	along / on rly reserve				A
S9919427	GEELONG GREATER CITY OF	Lara	SX/2007/0013	1	DRA	GL	52.644	52.644	Stormwater discharge into railway culvert U/L Xing Rly south of Peak School Rd	along /on north side of rly reserve	55	276329	5791858	N
S9923966	POWERCOR AUSTRALIA LTD	Lara	64/2524	1	EL	GL	53.812	53.812	22kv Xing Over Rly @ 33m 35c - Plains Road	overline crossing	55	275530	5791044	A
S9924588	TELSTRA	Lara	68/1642	1	CC	GL	53.853	53.853	Cable Along & Under Rly Btn Lara & Little River Station Grounds 5 Sites	under & along rly reserve	55	273719	5789268	A
S9923966	POWERCOR AUSTRALIA LTD	Lara	42/295	1	EL	GL	55.920	55.920	22kv Overline Crossing - South Side Of Mcintyres Road	in road reserve	55	274011	5789551	A
S9919427	GEELONG GREATER CITY OF	Lara	89/992	1	DRA	GL	55.925	57.071	Table Drain Along Rly Res Bt 34m60c And 35m37c Windermer Road & Alkara Ave	service abandoned				I
S9924588	TELSTRA	Lara	73/827	1	CC	GL	55.940	55.940	100mm Conduit - South Of Mcintyre Road	underline crossing	55	274000	5789530	A
S9919501	DEPT OF NATURAL RESOURCES & ENVIRONMENT	Lara	86/693	273	FLO	GL	56.200	56.900	Flora Res Along Rly Reserve	along / on rly reserve				A
S9924588	TELSTRA	Lara	68/1642	1	CC	GL	56.327	56.327	Cable Along & Under Rly Btn Lara & Little River Station Grounds 5 Sites	under & along rly reserve	55	273719	5789268	A
S9924588	TELSTRA	Lara	68/1642	1	CC	GL	56.910	56.910	Cable Along & Under Rly Btn Lara & Little River Station Grounds 5 Sites	under & along rly reserve	55	273719	5789268	A
S7071449	BARWON REGION WATER AUTHORITY	Lara	71/1320	1	WP	GL	57.091	57.091	150mm Dia Watermain @ 35m 38c	underline crossing	55	273183	5788727	A
S9919199	COUNTRY FIRE AUTHORITY	Lara	SX/2007/0035	1	DRA	GL	57.335	57.685	Open stormwater swale drain along the west side of the Rly nth of McClelland Av	along /on west side of rly reserve				N

Parameters

Line No : **076**
From KM : **10.662**
Approved :
Line Name : **Geelong And Melbourne**
To KM : **72.742**
Service Status :
AMG Fields Populated : **Both**

Customer Number	Customer Name	Location	File No	Seq No	Serv Type	Lic Type	From KM	To KM	Description	Comment	AMG Ref			Status
											Zone	East	North	
S9924588	TELSTRA	Lara	72/573	1	CC	GL	57.594	57.694	Cable U/I Xing Of The Rly At 35m 68c 08l	underline crossing	55	272814	5788243	A
S9924588	TELSTRA	Lara	51/301	1	CC	GL	57.694	57.694	4/100mm Upvc And 1/50mm Gwi Conduit Underline Crossing-mcclelland Ave	underline crossing	55	272813	5788243	A
		Lara	58/1001	1	CC	GL	57.694	57.694	Comms Cable U/I Xing Rly @ 35m 68c Walkers Road	underline crossing	55	272810	5788244	A
S9919427	GEELONG GREATER CITY OF	Lara	81/226	1	MIS	GL	57.697	57.697	Boom Barriers @ lintersection Of Station Lakes Road & Mc Clelland Ave	supplies rail infrastructure only				I
S9923966	POWERCOR AUSTRALIA LTD	Lara	54/1489	1	EL	GL	57.706	57.706	22kv Xing Over Rly @ 35m 68c Walkers Rd	overline crossing	55	272806	5788233	A
S9924888	NEIGHBOURHOOD CABLE	Lara	SX/2002/0253	1	OFC	GL	57.706	57.706	Ofc O/I Xing Of The Rly At South Side Of Mcclelland Avenue.	overline crossing	55	272806	5788233	A
S7071449	BARWON REGION WATER AUTHORITY	Lara	52/532	1	WP	GL	57.717	57.717	100mm AC Water Main Sth/West Mcclelland Avenue	underline crossing	55	272798	5788222	A
S9923513	SPI GAS PTY LTD	Lara	73/947	1	GAS	GL	57.755	57.755	100mm Hp Gas Main Sth Of Mcclelland Ave @ 35m 71c	underline crossing	55	272777	5788195	A
S9919427	GEELONG GREATER CITY OF	Lara	50/180	1	DRA	GL	57.874	58.319	Open Stormwater Drain On East Side Of Rly Btn Mc Clelland Ave & Hovells Creek	along / on east side of rly reserve	55	272602	5787934	A
S7071449	BARWON REGION WATER AUTHORITY	Lara	73/220	1	WP	GL	57.881	57.881	305mm Water Main Station Lake Road	underline crossing	55	272697	5788095	A
S9924588	TELSTRA	Lara	77/219	1	CC	GL	57.885	57.885	12 X 100mm & 80mm Pvc Conduits Under Rly @ 35m 77c	underline crossing	55	272696	5788092	A
S9919427	GEELONG GREATER CITY OF	Lara	89/652	1	DRA	GL	58.405	61.072	Drain - Btn Elders Spur & Hovells Creek	along & under rly reserve	55	271643	5786409	A
S9919427	GEELONG GREATER CITY OF	Lara	75/1264	1	DRA	GL	58.459	58.459	2 X 1800mm Rcp Drain @ 36m 39c 76l Sth Of Archimedes Ave	underline crossing	55	272349	5787635	A
S7071449	BARWON REGION WATER AUTHORITY	Lara	82/265	1	SEW	GL	58.652	58.652	375mm Sewer @ 36m 34c	underline crossing	55	272235	5787484	A
S9919761	GOESSLER	Lara	132918	1	WP	SL	59.245	59.245	40mm Upvc Water Main @ Canterbury Rd	underline crossing	55	271933	5786976	B
S9924799	COPPOLINO F	Lara	70/1742	1	WP	SL	59.264	59.264	40mm Upvc Water Main U/I Xing Of The Rly, North Side Of Canterbury Road.	underline crossing	55	271925	5786960	P
S9923662	NGUYGN V.	Lara	SX1710	1	WP	SL	59.266	59.266	32mm Poly Water Main U/I Xing Of The Rly At North Side Of Canterbury Road East.	underline crossing	55	271926	5786962	B
S9923412	GASNET AUSTRALIA (OPERATIONS) PTY LTD	Lara	SX1636	1	GAS	GL	60.147	60.147	500mm Steel Hp Gas Transmission Pipeline U/I Xing South Of Canterbury Rd	underline crossing	55	271570	5786152	A

Line Point Report

Parameters

Line No : 076 Line Name : Geelong And Melbourne
 From KM : 10.662 To KM : 72.742
 Approved : Service Status :
 AMG Fields Populated : Both

Customer Number	Customer Name	Location	File No	Seq No	Serv Type	Lic Type	From KM	To KM	Description	Comment	AMG Ref			Status
											Zone	East	North	
S7071449	BARWON REGION WATER AUTHORITY	Corio	57/1182	1	WP	GL	61.392	61.392	225mm MscL Water Main Opp Heales Rd @ 38m 12c 00l	underline crossing	55	271065	5785013	A
S9924588	TELSTRA	Corio	64/885	1	CHA	GL	61.920	61.920	Comms cable o/l xing Geelong and Melbourne rly @ 38M 38C at Corio	overline crossing				I
		Corio	61/9	1	CC	GL	61.920	61.920	Comms cable o/l xing Geelong & Melbourne rly @ 38M 38C at Corio	overline crossing				I
S9924588	TELSTRA	Corio	58/935	1	CC	GL	61.940	61.940	Comms cable o/l xing Geelong and Melbourne rly @ 38M 39C at Corio	overline crossing				I
S9924912	POWERCOR AUSTRALIA TELECOMMUNICATIONS P/	Corio	SX/2001/0096	1	OFC	GL	62.170	62.170	Optic Fibre Cable O/I Xing Of The Rly, Near Forest Road	overline crossing	55	270748	5784297	A
S9923966	POWERCOR AUSTRALIA LTD	Corio	SX/2003/0230	1	EL	GL	62.170	62.170	66kv O/h Trans Line Sth Princes Hwy @ 38m 50c	overline crossing	55	270748	5784297	A
S9924806	CORIO MALTINGS	Corio	55/856	1	WP	SL	62.197	62.197	20mm Water Pipe U/I Xing Of The Rly, South Of Princes Hwy.	underline crossing	55	270736	5784272	A
S9924588	TELSTRA	Corio	77/106	1	CC	GL	62.260	63.500	Cable Along & under Rly Btn Princes Hwy & School Road	along & under rly reserve	55	270211	5783080	A
S9924588	TELSTRA	Corio	57/1749	1	CC	GL	62.322	62.322	Comms Cable U/I Xing Rly @ 38m 35c to 38m 42c	not on VRT land				I
S9930843	MCCOY B	Corio	51/594	1	WP	SL	62.634	62.634	Water Pipe Under Rly @ 38m 73c 50l : Pipe Removed	underline crossing				I
S9923412	GASNET AUSTRALIA (OPERATIONS) PTY LTD	Corio	87/241	1	GAS	GL	63.177	63.177	350mm Steel Hp Gas Transmission Pipeline U/I Xing North Of School Rd.	underline crossing	55	270345	5783373	A
S9919427	GEELONG GREATER CITY OF	Corio	74/409	1	DRA	GL	63.428	63.428	2 X 1200mm Drains U/I Xing Of The Rly, North Of School Road - 39m 33c	underline crossing	55	270243	5783144	A
S9924588	TELSTRA	Corio	53/1195	1	CC	GL	63.470	63.505	Comms Cable U/I Xing Rly @ 39m 27c 37l	along / on rly reserve	55	270262	5783101	A
S9923513	SPI GAS PTY LTD	Corio	87/1150	1	GAS	GL	63.486	63.486	80mm Hp Gas Main - School Road @ 39m 37c	underline crossing	55	270217	5783092	A
S9924588	TELSTRA	Corio	77/106	1	CC	GL	63.500	63.500	Cable Along & under Rly Btn Princes Hwy & School Road	along & under rly reserve	55	270211	5783080	A
S9923966	POWERCOR AUSTRALIA LTD	Corio	77/1368	1	EL	GL	63.505	63.505	22kv O/I Cable Grammar School Spur Line @ 39m 37c Nth Side Of School Rd	within land previously wing fenced	55	270209	5783073	A
S7071449	BARWON REGION WATER AUTHORITY	Corio	33/746	1	WP	GL	63.510	63.510	Ext Of Encasement Of 150mm Cicl Main Under Rly School Road	underline crossing	55	270206	5783070	A
S9924588	TELSTRA	Corio	87/815	1	CC	GL	63.511	63.955	35mm Dia Pvc Conduit Along Rly Reserve - Stn Gd, South Of School Road	along & under rly reserve	55	270170	5782899	A
S7071449	BARWON REGION WATER AUTHORITY	Corio	93/166SX	1	WP	GL	63.518	63.518	100mm Ac Water Main Sth Side School Rd	in road reserve	55	270204	5783063	A

* Note: A Service Entry may appear more than once on this report if multiple line points exist for the Service Entry.

Land Information System (LIS) Services

Parameters

Line No : 076
 From KM : 10.662
 Approved :
 Line Name : Geelong And Melbourne
 To KM : 72.742
 Service Status :
 AMG Fields Populated : Both

Customer Number	Customer Name	Location	File No	Seq No	Serv Type	Lic Type	From KM	To KM	Description	Comment	AMG Ref			Status
											Zone	East	North	
S9924588	TELSTRA	Corio	49/799	1	CC	GL	63.522	63.522	Comms Cable U/I Xing Rly @ 39m 27c 37l School Road	underline crossing	55	270203	5783060	A
S9924588	TELSTRA	Corio	72/506	1	CC	GL	63.523	63.523	2/100mm & 1/50mm Conduit Underline Crossing - South Side Of School Rd	underline crossing	55	270202	5783059	A
S9920848	SHELL REFINING CO. (AUST) PTY LTD	Corio	SX/2006/0131	1	BOR	GL	63.582	63.582	3x50mm Monitoring wells along the east side of Rly res, south of School Road	along / on east side of rly reserve	55	270166	5782904	N
S9920848	SHELL REFINING CO. (AUST) PTY LTD	Corio	SX/2006/0131	1	BOR	GL	63.670	63.670	3x50mm Monitoring wells along the east side of Rly res, south of School Road	along / on east side of rly reserve	55	270166	5782904	N
S9920848	SHELL REFINING CO. (AUST) PTY LTD	Corio	SX/2006/0131	1	BOR	GL	63.749	63.749	3x50mm Monitoring wells along the east side of Rly res, south of School Road	along / on east side of rly reserve	55	270166	5782904	N
S9920847	SHELL CO OF AUSTRALIA LTD	Corio	87/395	1	OIL	SL	63.945	63.945	Private Siding Trackwork Relocation - Reconstruction Oil Loading Facility	overline crossing of siding				I
S9920848	SHELL REFINING CO. (AUST) PTY LTD	Corio	60/449	1	OIL	GL	64.112	64.112	100mm Oil Pipeline U/I Xing Of The Rly, North Of School Road	underline crossing	55	269964	5782518	A
S9919427	GEELONG GREATER CITY OF	Corio	92/191SX	1	BP	GL	64.300	64.300	Bicycle Path - Refinery Road	not proceeded with				I
S9924588	TELSTRA	Corio	55/267	1	CC	GL	64.317	64.317	Comms Cable U/I Xing Rly @ 39m 77c North Of Refinery Road	underline crossing	55	269958	5782298	A
S9924588	TELSTRA	Corio	53/1067	1	CC	GL	64.321	64.321	P100 Comms Conduit U/I Xing @ 39m 77c 34l North Of Refinery Road	underline crossing	55	269958	5782298	A
S9923966	POWERCOR AUSTRALIA LTD	Corio	93/65SX	1	EL	GL	64.350	65.482	22kv Along & Over Rly Btn Refinery & St Georges Rds Then Overline *major Asset*	along / on rly reserve				A
S9924588	TELSTRA	Corio	89/338	1	CC	GL	64.370	64.370	Comms Cable In P100 Conduit Under Rly North Side Of Refinery Road	underline crossing	55	269862	5782282	A
S7071449	BARWON REGION WATER AUTHORITY	Corio	31258	1	WP	GL	64.374	64.374	50mm Dia Water Main @ 40m Lemprieres Lne Advised By Barwon Water That This Serv	service abandoned				I
S9919427	GEELONG GREATER CITY OF	Corio	53/256	1	DRA	GL	64.382	64.382	Drain @ 40m 01c	underline crossing	55	269857	5782271	A
		Corio	53/256	1	DRA	GL	64.382	64.416	Drain @ 40m 01c	underline crossing	55	269857	5782271	A
S9923966	POWERCOR AUSTRALIA LTD	Corio	53/901	1	EL	GL	64.394	64.394	Hv Cable Xing Over Rly At South Side Of Refinery Road - 40m 01c	overline crossing	55	269857	5782264	A
S9920848	SHELL REFINING CO. (AUST) PTY LTD	Corio	60/1174	1	OIL	GL	64.407	64.407	100mm Propane Pipe U/I Xing Of The Rly, North Of School Road	underline crossing	55	269848	5782249	A
S7071449	BARWON REGION WATER AUTHORITY	Corio	53/678	1	WP	GL	64.408	64.408	152mm Water Main - Refinery Road	underline crossing	55	269847	5782248	A

Land Information System (LIS) Services

Parameters

Line No : **076** Line Name : **Geelong And Melbourne**
 From KM : **10.662** To KM : **72.742**
 Approved : Service Status :
 AMG Fields Populated : **Both**

Customer Number	Customer Name	Location	File No	Seq No	Serv Type	Lic Type	From KM	To KM	Description	Comment	AMG Ref			Status
											Zone	East	North	
S9930445	ELECTRIC POWER TRANSMISSION PTY LTD	Corio	80/287	1	GG	SL	64.504	64.504	Anchor Blocks & Guys @ 40m 06c 50l	along / on rly reserve	55	269851	5782241	P
S9920848	SHELL REFINING CO. (AUST) PTY LTD	Corio	92/321SX	1	WP	GL	64.544	64.544	300mm Fire Service Pipe - South Of Refinery Road	underline crossing	55	269793	5782122	A
S9920848	SHELL REFINING CO. (AUST) PTY LTD	Corio	92/207SX	1	EL	GL	64.545	64.545	4 X 100mm Conduits U/I Xing Of The Rly, South Of Refinery Road.	underline crossing	55	269792	5782122	A
S9920848	SHELL REFINING CO. (AUST) PTY LTD	Corio	92/322SX	1	EL	GL	64.546	64.546	3 X 150mm Conduits For 6.6kv - South Of Refinery Road	underline crossing	55	269792	5782121	A
S9920848	SHELL REFINING CO. (AUST) PTY LTD	Corio	SX/2006/0003	1	WP	GL	64.924	64.924	100mm CSCL oily salt water pipeline U/L Xing Rly north of St Georges Road	underline crossing	55	269641	5781776	A
S9920848	SHELL REFINING CO. (AUST) PTY LTD	Corio	92/319SX	1	MIS	GL	64.932	64.932	80mm Steam Pipe U/I Xing Of The Rly, South Of Refinery Road	underline crossing	55	269637	5781768	A
S9920848	SHELL REFINING CO. (AUST) PTY LTD	Corio	90/765	1	WP	GL	64.933	64.933	2 X 100mm Hot Water Pipes U/I Xing Of The Rly, South Of Refinery Road	underline crossing	55	269636	5781767	A
S9920848	SHELL REFINING CO. (AUST) PTY LTD	Corio	92/320SX	1	AP	GL	64.934	64.934	50mm Air Pipe U/I Xing Of The Rly, South Of Refinery Road	underline crossing	55	269636	5781766	A
S9920848	SHELL REFINING CO. (AUST) PTY LTD	Corio	79/1577	1	OIL	GL	64.935	64.935	300mm Conduit U/I Xing Of The Rly, South Of Refinery Road	underline crossing	55	269636	5781764	A
S9920848	SHELL REFINING CO. (AUST) PTY LTD	Corio	90/1470	1	WP	GL	64.945	64.945	300mm Water Main (fire) U/I Xing Of The Rly, South Of Refinery Road.	underline crossing	55	269632	5781756	A
		Corio	90/1472	1	WP	GL	64.945	64.945	200mm Waste Water Pipe U/I Xing Of The Rly, South Of Refinery Road.	underline crossing	55	269631	5781756	A
S9920848	SHELL REFINING CO. (AUST) PTY LTD	Corio	66/1974	1	OIL	GL	64.946	64.946	760mm Crude Oil Pipeline U/I Xing Of The Rly, South Of Refinery Road	underline crossing	55	269633	5781754	A
S9920848	SHELL REFINING CO. (AUST) PTY LTD	Corio	90/1471	1	OIL	GL	64.947	64.947	300mm Crude Oil Pipeline U/I Xing Of The Rly, South Of Refinery Road.	underline crossing	55	269632	5781753	A
		Corio	90/1473	1	OIL	GL	64.947	64.947	300mm Crude Oil Pipeline U/I Xing Of The Rly, South Of Refinery Road.	underline crossing	55	269630	5781753	A
S9920848	SHELL REFINING CO. (AUST) PTY LTD	Corio	66/1884	1	EL	GL	64.954	64.954	Hv Cables U/I Xing Of The Rly,- South Of Refinery Road	underline crossing	55	269628	5781747	A
S7071449	BARWON REGION WATER AUTHORITY	Corio	52/757	1	WP	GL	65.000	65.000	150mm water main u/l xing at Aust. wheat board siding	underline crossing				A
S9930768	THE UNITED DISTILLERS PTY LTD	Corio	82/842	1	DRA	SL	65.379	65.379	300mm Drain Under Private Sidings L/side Is Relative To Main Line.	not on VRT land				I
S7071449	BARWON REGION WATER AUTHORITY	Corio	77/1283	1	SEW	GL	65.413	65.413	450mm Gravity Sewer u/l xing @ 40m 52c McLean Avenue	underline crossing	55	269443	5781327	A
S9923966	POWERCOR AUSTRALIA LTD	Corio	76/332	1	EL	GL	65.424	65.592	22kv & 66kv Transmission Line Along East Side Of Rly - St Georges Road	over & along rly reserve	55	269449	5781233	A

Line Point Report

Parameters

Line No : **076** Line Name : **Geelong And Melbourne**
 From KM : **10.662** To KM : **72.742**
 Approved : Service Status :
 AMG Fields Populated : **Both**

Customer Number	Customer Name	Location	File No	Seq No	Serv Type	Lic Type	From KM	To KM	Description	Comment	AMG Ref			Status
											Zone	East	North	
S7071449	BARWON REGION WATER AUTHORITY	Corio	56/749	1	SEW	GL	65.434	65.434	Sewer @ 40m 55c McLean Avenue	underline crossing	55	269434	5781308	A
S9923966	POWERCOR AUSTRALIA LTD	Corio	76/1428	1	EL	GL	65.474	65.482	66kv Sub-transmission Line & 22kv Conduit North Of St Georges Road @ 40m 52c	overline crossing				P
S9923966	POWERCOR AUSTRALIA LTD	Corio	76/1428	1	EL	GL	65.482	65.482	66kv Sub-transmission Line & 22kv Conduit North Of St Georges Road @ 40m 52c	overline crossing				P
		Corio	93/65SX	1	EL	GL	65.482	65.482	22kv Along & Over Rly Btn Refinery & St Georges Rds Then Overline *major Asset*	along / on rly reserve				A
		Corio	93/65SX	1	EL	GL	65.482	65.510	22kv Along & Over Rly Btn Refinery & St Georges Rds Then Overline *major Asset*	along / on rly reserve				A
S9923513	SPI GAS PTY LTD	Corio	77/1432	1	CPC	GL	65.485	65.522	Cathodic Protection Cable @ Btn 40m 50c & 40m 57c	along / on east side of rly reserve	55	269456	5781244	A
S9919501	DEPT OF NATURAL RESOURCES & ENVIRONMENT	Corio	86/693	308	FLO	GL	65.500	65.550	Flora Res Along Rly Reserve	along / on rly reserve				A
S9924588	TELSTRA	Corio	72/1099	1	CC	GL	65.508	65.508	Comms Cable U/I Xing Rly @ 40m 50c 68l St Georges Road	underline crossing	55	269404	5781240	A
S9923966	POWERCOR AUSTRALIA LTD	Corio	74/1459	1	EL	GL	65.510	65.510	22kv And 66kv Overline - North Side Of St Georges Road	in road reserve	55	269403	5781238	A
S9924912	POWERCOR AUSTRALIA TELECOMMUNICATIONS P/	Corio	SX/2001/0163	1	OFC	GL	65.510	65.510	Ofc Overline Crossing Of The Railway, North Of St Georges Road	overline crossing	55	269403	5781237	A
S9929000	STATE ELECTRICITY COMMISSION	Corio	40/956	1	EL	GL	65.520	65.520	22kv Xing Over Rly @ 40m 57c See 74/1459	overline crossing				I
S7071449	BARWON REGION WATER AUTHORITY	Corio	53/293	1	WP	GL	65.523	65.523	375mm MscL Water Pipe Underline Crossing - North Side Of St Georges Rd	underline crossing	55	269398	5781227	A
S9923513	SPI GAS PTY LTD	North Shore	66/1398	1	GAS	GL	65.528	66.818	200mm Hp Gas Main Across @forster St To St Georges Rd Redundant X'ng @ 66.816km	under & along rly reserve	55	268907	5780017	A
S9924588	TELSTRA	Corio	52/877	1	CC	GL	65.535	65.535	Comms Cable U/I Xing Rly @ 40m 57c St Georges Road	underline crossing	55	269393	5781218	A
S9923513	SPI GAS PTY LTD	Corio	88/308	1	GAS	GL	65.537	65.537	350mm Trans Gas Main Under Rly @ 40m 58c Inter Harvet Major Asset St Georges Rd	in road reserve	55	269392	5781214	A
S9924588	TELSTRA	North Shore	77/1361	1	CC	GL	65.540	65.822	Cable Along Rly Btn 40m 58c & 40m 72c	under & along rly reserve	55	269382	5781070	A
S9923966	POWERCOR AUSTRALIA LTD	North Shore	78/607	1	EL	GL	65.617	65.617	22kv & 6 X 150mm Gwi Conduits Underline - South Of St Georges Road	underline crossing	55	269359	5781141	A

Land Information System (LIS) Services

Parameters

Line No : 076
 From KM : 10.662
 Approved :
 Line Name : Geelong And Melbourne
 To KM : 72.742
 Service Status :
 AMG Fields Populated : Both

Customer Number	Customer Name	Location	File No	Seq No	Serv Type	Lic Type	From KM	To KM	Description	Comment	AMG Ref			Status
											Zone	East	North	
S9923966	POWERCOR AUSTRALIA LTD	North Shore	SX/2006/0118	1	EL	GL	65.621	65.621	22KV Power cable u/l xing Rly at south of St Georges Road	underline crossing	55	269378	5781149	A
S9923966	POWERCOR AUSTRALIA LTD	North Shore	SX1929	1	EL	GL	65.658	67.994	22000hv U/g Cable Along East Side Of Rly Then Under - Sth Of St Georges Road	along & under rly reserve	55	268310	5779038	A
S9919427	GEEELONG GREATER CITY OF	North Shore	89/623	1	DRA	GL	65.936	65.936	Concentration Of Stowmater Discharge Into Open Drain @ 41m	underline crossing	55	269196	5780864	A
S9923966	POWERCOR AUSTRALIA LTD	North Shore	65/840	1	EL	SL	66.386	66.386	22kv Xing Over Rly at north side of Sparks/Walchs Roads - 41M 20C 4L	overline crossing	55	259064	5780437	A
S9924888	NEIGHBOURHOOD CABLE	North Shore	SX/2002/0246	1	OFC	GL	66.386	66.386	O/c O/l Xing Of The Rly, North Side Of Sparks/walchs Road	overline crossing	55	269066	5780435	A
S9919427	GEEELONG GREATER CITY OF	North Shore	27/955	1	PED	GL	66.389	66.389	Foot Crossing @ Approx 41m 22c	control transferred to Freight Aust	55	269049	5780441	F
S7071449	BARWON REGION WATER AUTHORITY	North Shore	87/687	1	SEW	GL	66.395	66.395	450mm Sewer Underline Xing Of The Rly, Sparks Road.	underline crossing	55	269047	5780430	A
S7071449	BARWON REGION WATER AUTHORITY	North Shore	93/162SX	1	WP	GL	66.403	66.403	Ext To Encasement Of 150mm MscI Main Under Rly At Sparks Rd	underline crossing	55	269051	5780426	A
S9923966	POWERCOR AUSTRALIA LTD	North Shore	78/161	1	EL	SL	66.405	66.405	66kv Trans Line Over Rly at south side of Walchs Road 41M 21C	overline crossing	55	269056	5780422	A
		North Shore	SX/2008/0011	1	EL	SL	66.405	66.507	Power cable xing over and along west side of res Glenmore St & Walchs/Sparks Rd.	over & along rly reserve	55	269015	5780330	N
S9923966	POWERCOR AUSTRALIA LTD	North Shore	SX/2008/0011	1	EL	SL	66.507	66.507	Power cable xing over and along west side of res Glenmore St & Walchs/Sparks Rd.	over & along rly reserve	55	269015	5780330	N
S9919725	GAS & FUEL	North Shore	80/1044	1	WP	SL	66.600	66.600	Water Supply To Rly Property @ Lot 36 Larneuk St	underline crossing				I
S9923966	POWERCOR AUSTRALIA LTD	North Shore	65/1477	1	EL	GL	66.666	66.666	2 X 22kv Cables @ 41m 33c Aligned With Nth Side Larneuk St	overline crossing	55	268941	5780185	A
S9919725	GAS & FUEL	North Shore	72/377	1	GAS	GL	66.788	66.788	100mm Dia Gas Main Under Rly @ 41m 40c	underline crossing				I
S9923513	SPI GAS PTY LTD	North Shore	66/1398	1	GAS	GL	66.816	66.816	200mm Hp Gas Main Across @forster St To St Georges Rd Redundant X'ng @ 66.816km	under & along rly reserve	55	268907	5780017	A
S9923513	SPI GAS PTY LTD	North Shore	66/1398	1	GAS	GL	66.818	66.818	200mm Hp Gas Main Across @forster St To St Georges Rd Redundant X'ng @ 66.816km	under & along rly reserve	55	268907	5780017	A
S9919046	APEX QUARRIES LTD	North Shore	82/315	1	DRA	SL	66.864	67.152	Open Drain Along Rly Res - Seaside Pde	along / on rly reserve	55	268996	5779828	A
S9919427	GEEELONG GREATER CITY OF	North Shore	83/1232	1	EL	GL	67.215	67.215	2 No. 50mm Conduits @ 41m 62c 23l - North Shore Road	underline crossing	55	268833	5779643	A

Parameters	Line No : 076	Line Name : Geelong And Melbourne
	From KM : 10.662	To KM : 72.742
	Approved :	Service Status :
	AMG Fields Populated : Both	

Customer Number	Customer Name	Location	File No	Seq No	Serv Type	Lic Type	From KM	To KM	Description	Comment	AMG Ref			Status
											Zone	East	North	
S7071449	BARWON REGION WATER AUTHORITY	North Shore	83/1371	1	WP	GL	67.229	67.229	225mm Water Main - North Shore Road @ 41m 62c 23l	underline crossing	55	268812	5779632	A
S9919427	GEELONG GREATER CITY OF	North Shore	83/1232	1	EL	GL	67.248	67.248	2 No. 50mm Conduits @ 41m 62c 23l - North Shore Road	underline crossing	55	268833	5779643	A
S7071449	BARWON REGION WATER AUTHORITY	North Shore	57/772	1	WP	GL	67.400	67.400	150mm Dia Water Main Under International Harvester Siding : North Wharf Road	not on VRT land				I
S9924588	TELSTRA	North Shore	89/31	1	CC	GL	67.572	67.572	100mm Dia Conduit Under Private Siding	not on VRT land				I
S9929000	STATE ELECTRICITY COMMISSION	North Shore	62/454	1	EL	GL	67.653	67.653	22kv Xing Over Rly @ 42m 03c : Xing Dismantled	overline crossing				I
S9999999	SECTION 36S STATEWIDE	North Shore	SX/2004/0237	1	S36	GL	67.677	67.677	Was Sec 36 Now Closed @ 67.677km 42m 04c 20l	Null & void Sec. 36 occupation crossing				I
S9923966	POWERCOR AUSTRALIA LTD	North Shore	69/1688	1	EL	GL	67.717	67.717	22kv Xing Over Rly	overline crossing	55	268493	5779270	A
S9924912	POWERCOR AUSTRALIA TELECOMMUNICATIONS P/	North Shore	SX/2001/0160	1	OFC	GL	67.717	67.717	Ofc O/I Xing Of The Rly, Near Corio Quay Road.	overline crossing	55	268493	5779271	A
S7071449	BARWON REGION WATER AUTHORITY	North Shore	87/707	1	SEW	GL	67.804	67.804	600mm Sewer Underline Xing Of The Rly, Corio Quay Road.	underline crossing	55	268429	5779204	A
S9923966	POWERCOR AUSTRALIA LTD	North Shore	74/494	1	EL	GL	67.965	67.965	22kv Xing Over Rly @ 42m 18.5c	overline crossing	55	268336	5779081	A
S9923513	SPI GAS PTY LTD	North Shore	88/309	1	GAS	GL	67.980	67.980	350mm Trans Gas Main - Corio Quay Road Major Asset	underline crossing	55	268318	5779051	A
S9923966	POWERCOR AUSTRALIA LTD	North Shore	SX1929	1	EL	GL	67.994	67.994	22000hv U/g Cable Along East Side Of Rly Then Under - Sth Of St Georges Road	along & under rly reserve	55	268310	5779038	A
S7071449	BARWON REGION WATER AUTHORITY	North Shore	70/891	1	SEW	GL	68.015	68.015	380mm Sewer @ 42m 21c	underline crossing	55	268300	5779022	A
S9923513	SPI GAS PTY LTD	North Shore	SX2244	1	GAS	GL	68.250	68.250	100mm Hp Gas Main U/I Xing Of The Rly South Of Cowies Creek (72/377,93/176sx)	underline crossing	55	268186	5778824	A
		North Shore	93/176SX	1	GAS	GL	68.250	68.250	100mm Hp Gas Main - Corio Quay South Road	underline crossing				I
S9929524	FORD MOTOR CO OF AUSTRALIA LTD	North Shore	70/1367	1	MIS	SL	68.256	68.679	Area Adjoining Rly Btn 42m 33c & 42m 54c Attn: Peter Frick	along / on rly reserve				P
S7071449	BARWON REGION WATER AUTHORITY	North Shore	58929	1	WP	GL	68.317	68.317	100mm Water Pipe @ 42m 36c Nth Of Langdon St	underline crossing	55	268152	5778766	A
S9923966	POWERCOR AUSTRALIA LTD	North Shore	82/65	1	EL	GL	68.337	68.337	22kv Xing Adjacent Pioneer Asphalt Siding @ 42m 37c - West Of Seaside Pde	overline crossing of siding	55	269103	5780026	A
S9929524	FORD MOTOR CO OF AUSTRALIA LTD	North Shore	61026	1	DRA	SL	68.337	68.337	305mm Dia Rcp Drain Under Rly @ 42m 37c	underline crossing				I

* Note: A Service Entry may appear more than once on this report if multiple line points exist for the Service Entry.

Line Point Report

Parameters	Line No : 076	Line Name : Geelong And Melbourne
	From KM : 10.662	To KM : 72.742
	Approved :	Service Status :
	AMG Fields Populated : Both	

Customer Number	Customer Name	Location	File No	Seq No	Serv Type	Lic Type	From KM	To KM	Description	Comment	AMG Ref			Status
											Zone	East	North	
S9929524	FORD MOTOR CO OF AUSTRALIA LTD	North Shore	36/974	1	WP	SL	68.515	68.515	175mm Fire Water Pipe Nth Of Princes Hwy Attn: Peter Frick	underline crossing	55	268047	5778597	P
S9923966	POWERCOR AUSTRALIA LTD	North Shore	39/928	1	EL	GL	68.558	68.558	Lv Xing Over Rly @ 42m 48c	overline crossing	55	268039	5778552	A
S9923513	SPI GAS PTY LTD	North Geelong	79/1424	1	GAS	GL	68.600	68.600	100mm Hp Gas Main Under Corio Quay Sdg - Near Corio Quay Rd & Crowle Street	service removed				I
S7071449	BARWON REGION WATER AUTHORITY	North Geelong	66/701	1	WP	GL	68.669	68.669	305mm Water Main - North Of Princes Hwy @ 42m 52c	underline crossing	55	267986	5778456	A
S9923966	POWERCOR AUSTRALIA LTD	North Geelong	69/122	1	EL	GL	68.739	68.739	22kv & Lv Supervisory Cable Over Rly @ 42m 57c	overline crossing	55	267964	5778391	A
S9924739	VICROADS SOUTH WESTERN	North Geelong	66/393	1	DRA	SL	68.823	68.886	375/300mm Rcp Drains - Separation Street Bridge	along & under rly reserve	55	267967	5778269	A
S9919725	GAS & FUEL	North Geelong	39/114	1	GAS	SL	68.842	68.842	225mm Dia Steel Gas Main Across Rly Bridge @ 42m 62c 12l - Separaton Street					I
S7071449	BARWON REGION WATER AUTHORITY	North Geelong	11/967	1	WP	GL	68.874	68.874	350mm Dia Water Main Across Rd Bridge @ 42m 64c	attached to road bridge over rly	55	267937	5778265	A
S9929000	STATE ELECTRICITY COMMISSION	North Geelong	68/386	1	EL	GL	68.878	68.878	Hv & Lv Xing Over Rly @ 42m 64c	overline crossing				I
S7071449	BARWON REGION WATER AUTHORITY	North Geelong	57/153	1	SEW	GL	69.018	69.018	450mm Rcp Sewer U/l Xing Of The Rly, South Of Separation Street	underline crossing	55	267921	2778121	A
S9930041	MAHAM PTY LTD	North Geelong	76/54	1	WP	SL	69.119	69.119	Proposed 100mm Dia Water Main Under Co Siding @ 42m 76c Approx.	underline crossing				I
S9923966	POWERCOR AUSTRALIA LTD	North Geelong	57/1460	1	EL	GL	69.182	69.182	66kv Subtrans Line Over Rly @ 42m 79c & Siding @ 43m 56c - Mackey Street	overline crossing of siding	55	267809	5777958	A
S9924912	POWERCOR AUSTRALIA TELECOMMUNICATIONS P/	North Geelong	SX/2001/0156	1	OFC	GL	69.182	69.182	Optic Fibre Cable O/l Xing Of The Rly, North Side Of Mackey Street.	overline crossing	55	267852	5777956	A
S9923513	SPI GAS PTY LTD	North Geelong	88/310	1	GAS	GL	69.504	69.934	355mm Gas Main - Near Victoria Street See Sx2281	along / on rly reserve				I
S9929000	STATE ELECTRICITY COMMISSION	North Geelong	84/774	1	CC	SL	69.600	69.600	22kv U/ground Cable Along Sec Rail Siding To Geb @ 069.600 Approx	not on VRT land				I
S9921026	TNT VIC-TAS PTY LTD	North Geelong	65/584	1	WP	SL	69.616	69.899	50mm Water Pipe Along Access Rd To Stockyards To Serve Leasehold	along / on rly reserve	55	267695	5777399	A
S9922473	GEELONG WORKERS CLUB GOLF CLUB INC	North Geelong	93/101SX	1	SEW	SL	69.731	69.731	Sewer Connection To Service Clubhouse Building Lot 50	underline crossing	55	267689	5777446	A
		North Geelong	SX/2002/0080	1	DRA	SL	69.731	69.731	Storm Water Connection To Service Club House Building Lot 50	underline crossing	55	267689	5777446	A
		North Geelong	SX/2002/0079	1	EL	SL	69.731	69.731	Electrical Connection To Service Clubhouse Building Lot 50	underline crossing	55	267689	5777446	A
		North Geelong	SX/2002/0078	1	WP	SL	69.731	69.731	Water Connection To Service Clubhouse Building Lot 50	underline crossing	55	267689	5777446	A

Line Point Report

Parameters

Line No : 076
 From KM : 10.662
 Approved :
 Line Name : Geelong And Melbourne
 To KM : 72.742
 Service Status :
 AMG Fields Populated : Both

Customer Number	Customer Name	Location	File No	Seq No	Serv Type	Lic Type	From KM	To KM	Description	Comment	AMG Ref			Status
											Zone	East	North	
S9924588	TELSTRA	North Geelong	58/276	1	CC	GL	69.890	69.890	Comms Cable U/I Xing Rly @ 43m 34c 21l East of Slevin Street	underline crossing	55	267686	5777251	A
S9921026	TNT VIC-TAS PTY LTD	North Geelong	65/583	1	SEW	SL	69.943	69.943	100mm Sewer Under Access Rd To Stockyards @ 43m 36c 84l	underline crossing				I
S9919725	GAS & FUEL	North Geelong	51/44	1	GAS	GL	69.946	69.946	150mm Dia Hp Gas Main Under Rly @ 43m 37c : Ex Geelong Gas Co	service abandoned	55	267809	5777182	I
S9930423	PORT OF GEELONG AUTHORITY	North Geelong	78/949	1	EL	SL	69.981	69.981	Elec Cable Under Private Siding - Corio Quay North	underline crossing of siding				I
S9924588	TELSTRA	North Geelong	60/1035	1	CC	GL	69.981	69.981	Cables Under Corio Quay Siding : Private Sidings.	not on VRT land				I
S9919765	CALTEX OIL AUSTRALIA PTY LTD	North Geelong	75/1054	1	OIL	SL	69.981	69.981	Oil Pipeline Under Rly To Serve Lessee - Stn Gd	underline crossing				I
S9924588	TELSTRA	North Geelong	71/1581	1	CC	GL	70.098	70.098	Comms Cable U/I Xing Of The Rly At North Of Victoria Street - 43m 45c 41l	underline crossing	55	267794	5777050	A
S9923513	SPI GAS PTY LTD	North Geelong	73/274	1	GAS	GL	70.107	70.107	375mm Lp Gas Main - Victoria Street @ 43m 45c	underline crossing	55	267792	5777039	A
S9924888	NEIGHBOURHOOD CABLE	North Geelong	SX/2002/0248	1	OFC	GL	70.107	70.107	O/c O/I Xing Of The Rly North Side Of Victoria Street	overline crossing	55	267791	5777040	A
S9924912	POWERCOR AUSTRALIA TELECOMMUNICATIONS P/	North Geelong	SX/2001/0154	1	OFC	GL	70.107	70.107	Optic Fibre Cable O/I Xing Of The Rly, North Side Of Victoria Street.	overline crossing	55	267792	5777039	A
S9923966	POWERCOR AUSTRALIA LTD	North Geelong	60/916	1	EL	GL	70.110	70.110	22kv Trans Line Over Rly @ 43m 45c 24l	overline crossing	55	267791	5777038	A
S9924588	TELSTRA	North Geelong	50/695	1	CC	GL	70.122	70.122	Comms Cable U/I Xing Rly @ 43m 45c Victoria Street	underline crossing	55	267789	5777025	A
S7071449	BARWON REGION WATER AUTHORITY	North Geelong	49/163	1	WP	GL	70.124	70.124	300mm Water Pipe - Victoria Street & 450mm Water Pipe At Ballarat Road	underline crossing	55	267790	5777023	A
S9923966	POWERCOR AUSTRALIA LTD	North Geelong	80/1955	1	EL	GL	70.126	70.126	66kv Overline Crossing Of Rly - South Side Of Victoria Street	overline crossing	55	267790	5777023	A
S9924588	TELSTRA	North Geelong	63/61	1	CC	GL	70.128	70.128	Comms Cable U/I Xing Rly @ 43m 45c Victoria Street	underline crossing	55	267789	5777020	A
S9924588	TELSTRA	North Geelong	53/280	1	CC	GL	70.161	70.161	Comms Cable U/I Xing @ 43m 47c 69l	not on VRT land				I
S9923966	POWERCOR AUSTRALIA LTD	North Geelong	57/1460	1	EL	GL	70.328	70.328	66kv Subtrans Line Over Rly @ 42m 79c & Siding @ 43m 56c - Mackey Street	overline crossing of siding	55	267809	5777958	A
S9923966	POWERCOR AUSTRALIA LTD	North Geelong	84/1154	1	EL	GL	70.353	70.353	22kv Xing Over Rly Siding @ 43m 57c 21l - Mackey Street	overline crossing of siding				A
S9923966	POWERCOR AUSTRALIA LTD	North Geelong	84/1153	1	EL	GL	70.409	70.409	22kv Xing Over Rly Siding @ 43m 60c - Mackey Street	overline crossing				A
S9923513	SPI GAS PTY LTD	North Geelong	67/1845	1	GAS	GL	70.469	70.469	250mm Gas Main Sth Of Liverpool St @ 43m 63c Major Assett	underline crossing	55	267746	5776687	A

* Note: A Service Entry may appear more than once on this report if multiple line points exist for the Service Entry.

Parameters

Line No : **076** Line Name : **Geelong And Melbourne**
 From KM : **10.662** To KM : **72.742**
 Approved : Service Status :
 AMG Fields Populated : **Both**

Customer Number	Customer Name	Location	File No	Seq No	Serv Type	Lic Type	From KM	To KM	Description	Comment	AMG Ref			Status
											Zone	East	North	
S9919427	GEELONG GREATER CITY OF	North Geelong	71/508	1	DRA	GL	70.550	70.760	450mm Rcp Drain Along West Side Of The Rly Reserve - Btn 43m 67c & 43m 79c	along /on west side of rly reserve	55	267708	5776493	A
S7071449	BARWON REGION WATER AUTHORITY	North Geelong	71/430	1	SEW	GL	70.574	70.574	380mm Sewer - North Of Bell Parade	underline crossing	55	267729	5776578	A
S9923966	POWERCOR AUSTRALIA LTD	North Geelong	70/811	1	EL	GL	70.760	70.760	22kv Xing Over Rly @ 43m 77c 47l - South Of Princes Hwy West	overline crossing	55	267717	5776381	A
S7071449	BARWON REGION WATER AUTHORITY	North Geelong	45233	1	SEW	GL	70.820	70.820	575mm X 400mm Sewer @ 44m 19c 67l Opp Grandview Gve	underline crossing	55	267699	5776325	A
S9930904	TRELOAR MM	North Geelong	78/663	1	DRA	SL	71.078	71.078	Discharge Of Drainage From 64 Pakington St	no longer in use				I
S9923966	POWERCOR AUSTRALIA LTD	North Geelong	73/763	1	EL	GL	71.113	71.113	22kv Xing Over Rly @ 44m 15c - Church Street	overline crossing	55	267666	5776035	A
S7071449	BARWON REGION WATER AUTHORITY	North Geelong	70/970	1	WP	GL	71.114	71.114	300mm Mscl Water Main Nth Of Church St	underline crossing	55	267667	5776037	A
S7071449	BARWON REGION WATER AUTHORITY	North Geelong	40947	1	WP	GL	71.120	71.120	250mm Dia Water Main Across Church St Bridge @ 45m 79c Approx	service removed				I
S9924588	TELSTRA	North Geelong	49/86	1	CC	GL	71.123	71.123	Comms Cable Attached To Bridge Over Rly Xing @ 44m 16c 06l Church Street	attached to road bridge over rly	55	267667	5776025	A
S9923966	POWERCOR AUSTRALIA LTD	North Geelong	70/1381	1	EL	GL	71.165	71.165	Hv Xing Over Rly Near Separation Street - 44m 17c	overline crossing	55	267574	5778314	A
S9923536	JOHNSON G	North Geelong	66/1985	1	D&C	SL	71.201	71.201	Disc Of Stormwater Drainage	underline crossing	55	267773	5776116	I
S7071449	BARWON REGION WATER AUTHORITY	North Geelong	64/2246	1	SEW	GL	71.213	71.213	1065mm Sewer @ 44m 20c	underline crossing				A
S9919427	GEELONG GREATER CITY OF	Geelong	86/664	1	DRA	GL	71.220	71.375	Discharge Of Stormwater From Adjoining Properties Near Locomotive Depot	along / on east side of rly reserve	55	267663	5775867	A
S7071449	BARWON REGION WATER AUTHORITY	Geelong	SX1574	1	SEW	GL	71.380	71.380	Sewer @ 44m 49c 67l	underline crossing	55	267707	5775797	A
S9919427	GEELONG GREATER CITY OF	Geelong	17595	1	DRA	GL	71.500	72.000	Drainage From Picton & Anglesea Streets To Waterloo Street	land sold				I
S7071449	BARWON REGION WATER AUTHORITY	Geelong	SX1575	1	SEW	GL	71.659	71.659	Sewer @ 44m 59c 67l	underline crossing	55	267807	5775536	A
S7071449	BARWON REGION WATER AUTHORITY	Geelong	SX1576	1	SEW	GL	71.796	71.796	Sewer @ 44m 69c 67l	underline crossing	55	267886	5775425	A
S7071449	BARWON REGION WATER AUTHORITY	Geelong	61/456	1	WP	GL	71.837	71.837	150mm Water Pipe @ 44m 51c Sth Of Maitland St	underline crossing	55	267907	5775930	A



Land Information System (LIS) Services

Line Point Report

Parameters	Line No : 076	Line Name : Geelong And Melbourne
	From KM : 10.662	To KM : 72.742
	Approved :	Service Status :
	AMG Fields Populated : Both	

Customer Number	Customer Name	Location	File No	Seq No	Serv Type	Lic Type	From KM	To KM	Description	Comment	AMG Ref			Status
											Zone	East	North	

* Note: A Service Entry may appear more than once on this report if multiple line points exist for the Service Entry.

Line Point Report

Parameters

Line No : **079** Line Name : **Gheringhap To Maroona**
 From KM : **83.728** To KM : **244.304**
 Approved : Service Status :
 AMG Fields Populated : **Both**

Customer Number	Customer Name	Location	File No	Seq No	Serv Type	Lic Type	From KM	To KM	Description	Comment	AMG Ref			Status
											Zone	East	North	
S9924588	TELSTRA	Gheringhap	66/75	1	CC	GL	85.496	85.496	Comms Conduit U/I Xing Rly - 53m 10c	underline crossing	55	255090	5781895	A
S9924588	TELSTRA	Murgheboluc	71/1273	1	CC	GL	88.353	88.353	Comms Conduit U/I Xing Of The Rly South Side Of Burnside Road	underline crossing	55	252297	5781283	A
S7071449	BARWON REGION WATER AUTHORITY	Murgheboluc	73/646	1	WP	GL	88.362	88.362	100mm Ac Water Main @ 54m 73c East Side Of Burnside Rd	within land previously wing fenced	55	252289	5781279	A
S9923966	POWERCOR AUSTRALIA LTD	Murgheboluc	73/1068	1	EL	GL	88.379	88.379	22kv Xing Over Rly @ 54m 72c - West Side Burnside Road	overline crossing	55	252272	5781277	A
S9929117	ANDREW PR	Murgheboluc	80/127	1	OCC	SL	89.218	89.218	Occ Xing Over Rly @ 55m 35c	underline crossing				I
S7071449	BARWON REGION WATER AUTHORITY	Murgheboluc	SX/2002/0243	1	WP	GL	92.130	92.130	150mm A/c Water Main East Of Inverleigh Rd @ 57m 20c	underline crossing	55	248580	5781125	A
S9924588	TELSTRA	Murgheboluc	66/1936	1	CC	GL	92.165	92.165	Comms Cable U/I Xing Rly @ 57m 20c 81l & @ 59m 49c 21l	underline crossing	55	248554	5781128	A
S9923966	POWERCOR AUSTRALIA LTD	Murgheboluc	57/29	1	EL	GL	93.337	93.337	22kv Crossing Over Rly @ 57m 79c 75l	overline crossing	55	247000	5781225	A
S9929565	PUBLIC TRANSPORT CORPORATION	Murgheboluc	89/82	1	S36	SL	95.664	95.664	Occupational Crossing @ 59m 35c 41l	section 36 occupation crossing	55	245746	5779942	A
S9924588	TELSTRA	Murgheboluc	66/1936	1	CC	GL	95.875	95.875	Comms Cable U/I Xing Rly @ 57m 20c 81l & @ 59m 49c 21l	underline crossing	55	248554	5781128	A
S7071449	BARWON REGION WATER AUTHORITY	Murgheboluc	71/1227	1	WP	GL	95.885	95.885	150mm A/c Water Main Nth Side Hamilton Hwy @ 59m 46c	in road reserve	55	245517	5779586	A
S9925044	MCRAE SCOTT WEYMOUTH	Inverleigh	91/317	1	S36	SL	97.195	97.195	Section 36 Occ Xing Across Rly @ 60m 31c 55l	section 36 occupation crossing	55	244419	5778998	A
S9924588	TELSTRA	Inverleigh	49/188	1	CC	GL	97.466	97.466	Telephone Cable O/I Xing Of The Rly, - 60m 45c	overline crossing	55	244159	5778934	A
S9925044	MCRAE SCOTT WEYMOUTH	Inverleigh	73/178	1	WP	SL	97.727	97.727	25mm Water Pipe U/I Xing Of The Rly, @ 60m 58c	underline crossing	55	243903	5778871	A
S9929020	PEEL TR	Inverleigh	90/1564	1	S36	SL	97.947	97.947	Occ Xing @ 60m 68c 98l	section 36 occupation crossing	55	243803	5778994	A
S9930208	PEEL R	Inverleigh	81/25	1	WP	SL	98.009	98.009	31mm Dia Water Pipe Under Rly @ 60m 72c	service abandoned	55	243629	5778809	I
S9923966	POWERCOR AUSTRALIA LTD	Inverleigh	52/754	1	EL	GL	98.532	98.532	22kv Xing Over Rly At East Of Peel Road - 61m 18c	overline crossing	55	243120	5778692	A
S9923966	POWERCOR AUSTRALIA LTD	Inverleigh	52/727	1	EL	GL	98.794	98.794	Lv Xing Over Rly @ 61m 31c	overline crossing				A
S7071449	BARWON REGION WATER AUTHORITY	Inverleigh	73/115	1	WP	GL	98.815	98.815	75mm Gwi Water Main Attached To Peel Rd Bridge (victrack) @ 61m 31c 27l	Within Rail owned Road Bridge	55	242844	5778629	A
S9924588	TELSTRA	Inverleigh	67/1617	1	CC	GL	99.659	99.659	Comms Cable U/I Xing Rly @ 61m74c 42l Dundas Street	underline crossing	55	242025	5778425	A

* Note: A Service Entry may appear more than once on this report if multiple line points exist for the Service Entry.

Land Information System (LIS) Services

Parameters

Line No : 079 Line Name : Gheringhap To Maroona
 From KM : 83.728 To KM : 244.304
 Approved : Service Status :
 AMG Fields Populated : Both

Customer Number	Customer Name	Location	File No	Seq No	Serv Type	Lic Type	From KM	To KM	Description	Comment	AMG Ref			Status
											Zone	East	North	
S9923966	POWERCOR AUSTRALIA LTD	Inverleigh	64/1744	1	EL	GL	99.674	99.674	Lv Cable Xing Over Rly At West Side Of Dundas Street - 61m 74c	overline crossing	55	242011	5778419	A
S7071449	BARWON REGION WATER AUTHORITY	Inverleigh	82/308	1	WP	GL	99.676	99.676	100mm A/c Water Main West Side Of Dundas Street - 61m 75c	in road reserve	55	242009	5778419	A
S9924588	TELSTRA	Wingeel	53/93	1	CC	GL	99.679	117.905	Comms cable o/l xing rly btn 61M 75C & 73M 21C and @ 73M 21C at Inverleigh	overline crossing				I
S9923966	POWERCOR AUSTRALIA LTD	Inverleigh	61/1128	1	EL	GL	100.101	100.101	Lv Cable Xing Over Rly At Opposite West Street - 62m 16c	overline crossing	55	241590	5778314	A
S9923966	POWERCOR AUSTRALIA LTD	Inverleigh	79/1394	1	EL	GL	100.322	100.322	Lv Cable Xing Over Rly At East Side Of Railway St. - 62m 27c For Public Lighting	overline crossing	55	241367	5778257	A
S9919501	DEPT OF NATURAL RESOURCES & ENVIRONMENT	Inverleigh	86/693	278	FLO	GL	100.355	100.505	Flora Res Along Rly Reserve	along / on rly reserve				A
S9924588	TELSTRA	Inverleigh	70/633	1	CC	GL	100.356	100.356	Comms Cable U/I Xing Rly @ 62m 28c 03l Railway Street	underline crossing	55	241341	5778251	A
S7071449	BARWON REGION WATER AUTHORITY	Inverleigh	88/734	1	WP	GL	100.946	100.946	100mm Ac Water Main East Of Church St @ 62m 58c	underline crossing	55	240785	5778114	A
S9923966	POWERCOR AUSTRALIA LTD	Inverleigh	53/318	1	EL	GL	101.147	101.147	22kv Cable O/I Xing Of The Rly At East Side Of Phillips Road - 62m 68c	overline crossing	55	240577	5778068	A
S9923966	POWERCOR AUSTRALIA LTD	Inverleigh	85/1043	1	EL	GL	101.568	101.568	22kv Xing Over Rly At West Side Of Gibson Road - 63m 08c 94l	overline crossing	55	240153	5778075	A
S9924588	TELSTRA	Inverleigh	85/175	1	CC	GL	101.960	101.960	Comms Cable U/I Xing Of The Rly At East Side Of Fuller Road (terriers Crossing)	underline crossing	55	239767	5778119	A
S9923966	POWERCOR AUSTRALIA LTD	Inverleigh	85/1042	1	EL	GL	101.968	101.968	22kv Xing Over Rly At West Side Of Fuller Road - 63m31c56l	in road reserve	55	239753	5778121	A
S9924588	TELSTRA	Inverleigh	83/763	1	CC	GL	101.972	101.972	80mm Comms Conduit U/I Xing Of The Rly @ 63m 29c	underline crossing	55	239754	5778121	A
S9923966	POWERCOR AUSTRALIA LTD	Inverleigh	57/1397	1	EL	GL	102.374	102.374	22kv Hv Cable Xing Over Rly At East Side Of Terrier Road - 63m 49c	overline crossing	55	239350	5778165	A
S9924588	TELSTRA	Inverleigh	92/253SX	1	CC	GL	102.777	102.777	80mm Pvc Conduit Under The Gheringhap To Maroona Rly, At Gallaghers Road	underline crossing	55	239055	5778382	A
S9923966	POWERCOR AUSTRALIA LTD	Inverleigh	85/1041	1	EL	GL	102.795	102.795	22kv Cable Xing Over Rly At West Side Of Gallagher Road - 63m 69c 55l	overline crossing	55	238930	5778216	A
S9924588	TELSTRA	Inverleigh	66/291	1	CC	GL	102.932	102.932	Comms Cable U/I Xing Rly @ 63m 75c Mahers Road	underline crossing	55	238793	5778230	A

* Note: A Service Entry may appear more than once on this report if multiple line points exist for the Service Entry.

Line Point Report

Parameters	Line No : 079	Line Name : Gheringhap To Maroona
	From KM : 83.728	To KM : 244.304
	Approved :	Service Status :
	AMG Fields Populated : Both	

Customer Number	Customer Name	Location	File No	Seq No	Serv Type	Lic Type	From KM	To KM	Description	Comment	AMG Ref			Status
											Zone	East	North	
S9929803	HAMILTON JD	Inverleigh	82502	1	WP	SL	103.099	103.099	2 No. 25mm Dia Water Pipes Under Rly @ 64m 05c & 64m 58c	underline crossing	55	238746	5778419	A
S9923966	POWERCOR AUSTRALIA LTD	Doroq	52/725	1	EL	GL	104.084	104.084	Hv Xing Over Rly @ 64m 54c	overline crossing				A
S9925028	BALLIS THEODOROS	Doroq	SX/2000/0058	1	WP	SL	104.092	104.092	75mm Od Poly Water Main - East Side Of Barwon Park Rd	within land previously wing fenced	55	237633	5778362	A
S9929803	HAMILTON JD	Doroq	82502	1	WP	SL	104.165	104.165	2 No. 25mm Dia Water Pipes Under Rly @ 64m 05c & 64m 58c	underline crossing	55	238746	5778419	A
S9930322	WISHART DAC	Doroq	62/361	1	WP	SL	105.714	105.714	25mm Dia Water Pipe Under Rly @ 65m 55c	underline crossing				I
S9919501	DEPT OF NATURAL RESOURCES & ENVIRONMENT	Doroq	86/693	280	FLO	GL	108.800	109.400	Flora Res Along Rly Reserve	along / on rly reserve				A
		Doroq	86/693	279	FLO	GL	108.800	109.400	Flora Res Along Rly Reserve	along / on rly reserve				A
S9923966	POWERCOR AUSTRALIA LTD	Doroq	53/708	1	EL	GL	109.234	109.234	Hv Xing Over Rly @ 67m 70c	overline crossing	54	758658	5779127	A
S9923966	POWERCOR AUSTRALIA LTD	Wingeel	64/1067	1	EL	GL	113.863	113.863	12.7kv Cable Xing Over Rly @ 70m 60c 10l	overline crossing	54	754108	5779940	A
S9924588	TELSTRA	Wingeel	73/816	1	CC	GL	114.630	114.630	Comms Cable U/l Xing Rly @ 71m 18c 64l Baileys Road	underline crossing	55	227160	5779507	A
S9924588	TELSTRA	Wingeel	59/1060	1	CC	GL	114.666	114.666	Comms cable o/l xing Gheringhap to Maroona rly @ 71M 20C at Wingeel	overline crossing				I
S9923966	POWERCOR AUSTRALIA LTD	Wingeel	79/1397	1	EL	GL	117.884	117.884	Lv Xing Over Rly @ 73m 20c - Winchelsea Road For Public Lighting @ Pcr	overline crossing	54	750171	5780744	A
S9924588	TELSTRA	Wingeel	59/75	1	CC	GL	117.895	117.895	Comms Cable U/l Xing Rly @ 73m 20c Wingeel Road	underline crossing	54	750159	5780747	A
S9924588	TELSTRA	Wingeel	SX1341	1	OFC	GL	117.898	117.898	O/c East Side Of Wingeel Rd	underline crossing	54	750276	5780909	A
		Wingeel	SX/2001/0205	1	CC	GL	117.898	117.898	Comms Cable In G50 Conduit U/l Xing Of The Rly, West Side Of Wingeel Rd	within land previously wing fenced	54	750157	5780747	A
S9924588	TELSTRA	Wingeel	53/93	1	CC	GL	117.905	117.905	Comms cable o/l xing rly btn 61M 75C & 73M 21C and @ 73M 21C at Inverleigh	overline crossing				I
S9923966	POWERCOR AUSTRALIA LTD	Wingeel	70/747	1	EL	GL	117.910	118.145	Lv Xing Over South Side Of Rly Reserve, Btn 73m 21c & 73m 31c (station Ground)	over & along rly reserve	54	750015	5780706	A
S9919501	DEPT OF NATURAL RESOURCES & ENVIRONMENT	Wingeel	86/693	282	FLO	GL	117.910	118.212	Flora Res Along Rly Reserve	along / on rly reserve				A
		Wingeel	86/693	281	FLO	GL	117.910	118.575	Flora Res Along Rly Reserve	along / on rly reserve				A
S9923966	POWERCOR AUSTRALIA LTD	Wingeel	59/966	1	EL	GL	118.154	118.154	12.7kv Cable Xing Over Rly Within The Station Ground - 73m 32c	overline crossing	54	749906	5780800	A
S9919501	DEPT OF NATURAL RESOURCES & ENVIRONMENT	Wingeel	86/693	283	FLO	GL	118.390	118.575	Flora Res Along Rly Reserve	along / on rly reserve				A

Parameters

Line No : **079** Line Name : **Gheringhap To Maroona**
 From KM : **83.728** To KM : **244.304**
 Approved : Service Status :
 AMG Fields Populated : **Both**

Customer Number	Customer Name	Location	File No	Seq No	Serv Type	Lic Type	From KM	To KM	Description	Comment	AMG Ref			Status
											Zone	East	North	
S9924588	TELSTRA	Wingeel	72/50	1	CC	GL	122.645	122.645	Comms Cable U/I Xing Rly @ 76m 17c 00l	underline crossing	55	219245	5780753	A
S9923966	POWERCOR AUSTRALIA LTD	Wingeel	70/538	1	EL	GL	122.813	122.813	12.7kv Cable Xing Over Rly At West Of Plains Road - 76m 25c	overline crossing	54	745381	5781952	A
S9931138	BATH DKP PTY LTD	Poorneet	55/1	1	OCC	SL	125.828	125.828	Occupation Crossing @ 78m 14c 9l	track crossing	54	742543	5782961	A
S9919501	DEPT OF NATURAL RESOURCES & ENVIRONMENT	Poorneet	86/693	286	FLO	GL	127.180	127.405	Flora Res Along Rly Reserve	along / on rly reserve				A
S9919501	DEPT OF NATURAL RESOURCES & ENVIRONMENT	Poorneet	86/693	284	FLO	GL	127.260	127.405	Flora Res Along Rly Reserve	along / on rly reserve				A
S9919501	DEPT OF NATURAL RESOURCES & ENVIRONMENT	Poorneet	86/693	285	FLO	GL	127.513	127.782	Flora Res Along Rly Reserve	along / on rly reserve				A
S9923966	POWERCOR AUSTRALIA LTD	Cressy	81/1231	1	EL	GL	136.015	136.015	22kv Cable Xing Over Rly At West Side Of Reddies Road - 84m 41c 90l	overline crossing	54	733011	5786576	A
S7071449	BARWON REGION WATER AUTHORITY	Cressy	61/1214	1	WP	GL	137.294	137.722	Water Pipe	along / on rly reserve	54	731907	5787409	A
S9924588	TELSTRA	Cressy	93/160SX	1	CC	GL	137.721	137.721	100mm Pvc Conduit - Station Street	underline crossing	54	731964	5787827	A
S9924588	TELSTRA	Cressy	59/569	1	CC	GL	138.504	138.504	Comms cable o/l xing Gheringhap to Maroona rly @ 86M 5C at Cressy	overline crossing				I
		Cressy	59/569`	1	CC	GL	138.504	138.504	Comms cable o/l xing Gheringhap to Maroona rly @ 86M 5C at Cressy	overline crossing				I
S9923966	POWERCOR AUSTRALIA LTD	Cressy	56/1422	1	EL	GL	138.585	138.585	Hv Cables Xing Over Rly At East Of Fitzroy Street - 86m 09c	overline crossing	54	731259	5788196	A
S9923966	POWERCOR AUSTRALIA LTD	Duverney	64/2532	1	EL	GL	141.864	141.864	12.7kv Cable Xing Over Rly At West Of Cressy Werneth Road - 88m 12c	overline crossing	54	728113	5789096	A
S9924588	TELSTRA	Duverney	72/65	1	CC	GL	144.486	144.486	Comms Cable U/I Xing Rly @ 89m 62c	underline crossing	55	198887	5787623	A
S9923966	POWERCOR AUSTRALIA LTD	Duverney	63/1281	1	EL	GL	145.018	145.018	12.7kv Cable Xing Over Rly At West Of Duverney Road - 90m 08c 83l	overline crossing	54	725176	5790255	A
S9930633	MAYALL V	Duverney	84/787	1	S36	SL	145.116	145.116	Occ Xing Over Rly @ 90m 13c 66l	section 36 occupation crossing	54	725096	5790289	A
S9924588	TELSTRA	Duverney	SX/2007/0356	1	CC	GL	146.545	146.545	63mm conduit east side of Hamilton Highway	underline crossing	54	723765	5790820	N
S9924588	TELSTRA	Duverney	69/1048	1	CC	GL	146.616	146.616	Comms Cable U/I Xing @ 91m 07c Hamilton Hwy	underline crossing	54	723674	5790851	A
S9923966	POWERCOR AUSTRALIA LTD	Duverney	64/1743	1	EL	GL	147.044	147.044	12.7kv Xing Over Rly At West Of Hamilton Highway - 91m 29c 50l	overline crossing	54	723301	5790998	A
S9923928	SPI POWERNET PTY LTD	Duverney	81/608	1	EL	GL	147.901	147.901	500kv Trans Line @ 91m 72c 40l Moorabool - Portland	overline crossing	54	722483	5791326	A

* Note: A Service Entry may appear more than once on this report if multiple line points exist for the Service Entry.

Line Point Report

Parameters	Line No : 079	Line Name : Gheringhap To Maroona
	From KM : 83.728	To KM : 244.304
	Approved :	Service Status :
	AMG Fields Populated : Both	

Customer Number	Customer Name	Location	File No	Seq No	Serv Type	Lic Type	From KM	To KM	Description	Comment	AMG Ref			Status
											Zone	East	North	
S9923966	POWERCOR AUSTRALIA LTD	Berrybank	54/782	1	EL	GL	148.841	148.841	Hv Cables Xing Over Rly At Foxhow Rokewood Road - 92m 40c	overline crossing	54	721602	5791677	A
S9924588	TELSTRA	Berrybank	SX1760	1	CC	GL	148.891	148.891	Conduit - East Side Of Doyles Road	underline crossing	54	721700	5791849	A
S9931084	HIRTH TW	Berrybank	58/1083	1	S36	SL	150.730	150.730	Occ Xing @ 93m 52c 73l Additional 1.82m Gates (both Sides)maintained B	section 36 occupation crossing	54	719878	5792364	A
S9923966	POWERCOR AUSTRALIA LTD	Berrybank	79/1393	1	EL	GL	152.348	152.348	22kv Hv & Lv Cables Xing Over Rly At East Side Of Foxhow Road - 94m 53c	overline crossing	54	718384	5792962	A
S9924588	TELSTRA	Berrybank	63/776	1	CC	GL	152.381	152.381	Comms Cable U/I Xing @ 94m 57c	underline crossing	54	718355	5792974	A
S9923966	POWERCOR AUSTRALIA LTD	Berrybank	54/775	1	EL	GL	155.050	155.050	Hv Cable Xing Over Rly At East Side Of Collins Lane	overline crossing	54	716113	5794417	A
S9924588	TELSTRA	Berrybank	67/2028	1	CC	GL	155.068	155.068	Comms Conduit U/I Xing Of The Rly At West Side Of Collins Lane	underline crossing	54	716096	5794423	A
S9930298	STEWART CA & PG	Gnarkeet	82/1502	1	WP	SL	157.394	157.394	20mm Dia Water Pipe Under Rly @ 97m 64c	underline crossing	54	713889	5794728	A
S9923825	BELL ADRIAN D	Gnarkeet	31/252	1	OCC	SL	157.735	157.735	Occupation Crossing @ 98m 01c	track crossing	54	713446	5794580	A
S9923825	BELL ADRIAN D	Gnarkeet	SX1953	1	WP	SL	157.863	157.863	50mm Poly Water Main East Of Gnarkeet Rd	no longer in use	54	713170	5794594	I
S9924588	TELSTRA	Gnarkeet	66/1303	1	CC	GL	159.811	159.811	Comms Cable U/I Xing @ 99m 24c Gnarkeet Road	underline crossing	54	711374	5794699	A
S9923966	POWERCOR AUSTRALIA LTD	Gnarkeet	54/742	1	EL	GL	159.843	159.843	Hv Xing Over Rly @ 99m 25c	overline crossing	54	711462	5794833	A
S9924588	TELSTRA	Gnarkeet	78/1075	1	CC	GL	161.585	161.585	Comms Cable Under Rly At East Side Of Murdochs Road - 100m 32c 57l	underline crossing	54	709611	5794562	A
S9923928	SPI POWERNET PTY LTD	Lismore	67/894	1	EL	GL	165.145	165.145	220kv Trans Line East Of Gnarpurt Road (ballarat - Terang)	overline crossing	54	706088	5794510	A
S9924588	TELSTRA	Lismore	84/120	1	CC	GL	165.671	165.671	Cable Under Rly @ 102m 75c 50l	underline crossing	54	705643	5794790	A
S9923966	POWERCOR AUSTRALIA LTD	Lismore	79/1395	1	EL	GL	165.742	165.742	Lv Cable Xing Over Rly At Gnarpurt Road - 102m 79c	overline crossing	54	705574	5794807	A
S9924588	TELSTRA	Lismore	73/949	1	CC	GL	165.756	165.756	Comms Cable U/I Xing Rly @ 102m 79c 70l	underline crossing	55	178497	5791072	A
S9923966	POWERCOR AUSTRALIA LTD	Lismore	80/2011	1	EL	GL	165.760	165.760	22kv Xing Over Rly @ 103m 00c 14l - Gnarpurt Road	overline crossing	54	705556	5794811	A
S9924588	TELSTRA	Lismore	71/1582	1	CC	GL	165.762	165.762	Comms cable o/l xing Geringhap and Maroona rly @ 103M at Lismore	overline crossing				I
S9919501	DEPT OF NATURAL RESOURCES & ENVIRONMENT	Lismore	86/693	287	FLO	GL	166.525	167.500	Flora Res Along Rly Reserve	along / on rly reserve				A
		Lismore	86/693	288	FLO	GL	166.525	167.500	Flora Res Along Rly Reserve	along / on rly reserve				A

Land Information System (LIS) Services

Parameters

Line No : **079** Line Name : **Gheringhap To Maroona**
 From KM : **83.728** To KM : **244.304**
 Approved : Service Status :
 AMG Fields Populated : **Both**

Customer Number	Customer Name	Location	File No	Seq No	Serv Type	Lic Type	From KM	To KM	Description	Comment	AMG Ref			Status
											Zone	East	North	
S9923864	WANNON REGION WATER AUTHORITY	Lismore	61/1297	1	WP	GL	167.908	167.908	200mm Water Pipe U/I Xing Rly At East Side Of Camperdown Ballarat Road	underline crossing	54	703433	5795165	A
S9923966	POWERCOR AUSTRALIA LTD	Lismore	55/586	1	EL	GL	167.935	167.935	22kv Xing Over Rly @ 104m 28c	overline crossing				A
S9923966	POWERCOR AUSTRALIA LTD	Lismore	79/410	1	EL	GL	167.950	167.950	Hv Xing Over Rly @ 104m 29c 35l	overline crossing	54	703396	5795174	A
S9924588	TELSTRA	Lismore	77/368	1	CC	GL	167.971	167.971	Comms Cable U/I Xing Of The Rly At West Side Of Lismore Camperdown Rd - 104m 30c	under & along rly reserve	54	703373	5795175	A
S9923966	POWERCOR AUSTRALIA LTD	Lismore	70/1828	1	EL	GL	168.176	168.176	22kv Cable Xing Over Rly At East Side Of Ballarat Road - 104m 40c	overline crossing	54	703170	5795211	A
S9929963	DEAN HF & WS	Derrinallum	50/974	1	WP	SL	173.206	173.206	Water Pipe @ 107m 50c	service removed				I
S9929963	DEAN HF & WS	Derrinallum	73/269	1	WP	SL	173.266	173.266	25mm Dia Water Pipe Under Rly @ 107m 53c	underline crossing				I
S9929963	DEAN HF & WS	Derrinallum	89/701	1	WP	SL	174.413	174.413	25mm Dia Water Pipe Under Rly @ 108m 30c : Orig Corres On Eo73/269	underline crossing				I
S9924588	TELSTRA	Derrinallum	72/930	1	CC	GL	175.269	175.269	Comms Cable U/I Xing Rly @ 108m 69c	underline crossing	55	169300	5793137	A
S9924588	TELSTRA	Derrinallum	94/172SX	1	OFC	GL	175.360	175.360	50mm Pvc Conduit - North Side Of Hamilton Hwy	underline crossing	54	696583	5797694	A
S9923966	POWERCOR AUSTRALIA LTD	Derrinallum	62/1096	1	EL	GL	175.378	175.378	22kv Cable Xing Over Rly At Hamilton Highway	overline crossing	54	696464	5797526	A
S9923864	WANNON REGION WATER AUTHORITY	Derrinallum	72/881	1	WP	GL	175.418	175.418	200mm Water Main U/I Xing Of The Rly At North Side Of Hamilton Hwy - 109m 00c	underline crossing	54	696419	5797576	A
S9924588	TELSTRA	Derrinallum	64/1259	1	CC	GL	175.640	175.640	Comms Cable In Conduit U/I Xing Of The Rly, West Of Vite Vite Rd	underline crossing	55	696253	5797725	A
S9923966	POWERCOR AUSTRALIA LTD	Derrinallum	58/838	1	EL	GL	175.937	175.937	22kv Xing Over Rly At South Side Of Leemons Road - 109m 27c	overline crossing	54	696058	5797905	A
S9924588	TELSTRA	Derrinallum	SX1253	1	CC	GL	175.959	175.959	80mm Poly Pipe Conduit - North Side Of Leemons Road	underline crossing	54	696166	5798085	A
S9924925	NOONE PHILIP EDMUND	Derrinallum	84/470	1	WP	SL	176.063	176.063	25mm Water Pipe Under Rly 109m 27c 61l To Serve Dr 2049 (sold With Land)	service abandoned	54	695988	5798010	I
S9919891	HICKS K	Derrinallum	73/722	1	WP	SL	176.127	176.697	Water Supply - Rly Stn Area & Residences Btn 109m35c22l - 109m63c55l	service abandoned				I
S9930393	DERRINALLUM CHEESE & BUTTER FACTORY CO	Derrinallum	67131	1	WP	SL	176.233	176.233	Pipe Across Rly For The Purpose Of Pumping Butter Milk To A Farmer	service abandoned				I

* Note: A Service Entry may appear more than once on this report if multiple line points exist for the Service Entry.

Land Information System (LIS) Services

Parameters

Line No : **079** Line Name : **Gheringhap To Maroona**
 From KM : **83.728** To KM : **244.304**
 Approved : Service Status :
 AMG Fields Populated : **Both**

Customer Number	Customer Name	Location	File No	Seq No	Serv Type	Lic Type	From KM	To KM	Description	Comment	AMG Ref			Status
											Zone	East	North	
S9919501	DEPT OF NATURAL RESOURCES & ENVIRONMENT	Derrinallum	86/693	289	FLO	GL	176.317	176.495	Flora Res Along Rly Reserve	along / on rly reserve				A
		Derrinallum	86/693	290	FLO	GL	176.317	176.510	Flora Res Along Rly Reserve	along / on rly reserve				A
S9923864	WANNON REGION WATER AUTHORITY	Derrinallum	73/558	1	WP	GL	176.464	176.464	100mm Water Pipeu/l Xing Of The Rly At East Side Of Vite Vite Road - 109m 52c	underline crossing	54	695786	5798345	A
S9923966	POWERCOR AUSTRALIA LTD	Derrinallum	58/874	1	EL	GL	176.485	176.485	22kv Hv Cable Xing Over Rly At East Side Of Vite Vite Road - 109m 53c	overline crossing	54	695783	5798352	A
S9924588	TELSTRA	Derrinallum	72/1349	1	CC	GL	176.520	176.626	Comms Cable Along Sth Side Of Rly, Then Under, West Of Vite Vite Rd	underline crossing	54	695684	5798515	A
S9924588	TELSTRA	Derrinallum	72/1349	1	CC	GL	176.626	176.626	Comms Cable Along Sth Side Of Rly, Then Under, West Of Vite Vite Rd	underline crossing	54	695684	5798515	A
S9929000	STATE ELECTRICITY COMMISSION	Derrinallum	67/1599	1	EL	GL	178.008	178.008	Lv Xing Over Rly @ 110m 49c-lloyd St	overline crossing				I
S9931119	BAILLIEU A	Derrinallum	89/648	1	OCC	SL	179.160	179.160	Occ Xing Over Rly	overline crossing				A
S9924588	TELSTRA	Derrinallum	SX1311	1	OFC	GL	179.216	179.602	Ofc Along Rly Nth Of Mt Elephant Rd Then Under Est Side Of Mercer's Rd 2 Sites	under & along rly reserve	54	694287	5801213	A
S9924588	TELSTRA	Derrinallum	SX1311	1	OFC	GL	179.602	179.602	Ofc Along Rly Nth Of Mt Elephant Rd Then Under Est Side Of Mercer's Rd 2 Sites	under & along rly reserve	54	694287	5801213	A
S9923966	POWERCOR AUSTRALIA LTD	Vite Vite	58/816	1	EL	GL	182.655	182.655	12.7kv Hv Cable Xing Over Rly @ 113m 40c	overline crossing	54	692593	5803639	A
S9924588	TELSTRA	Vite Vite	SX1311	1	OFC	GL	184.135	184.135	Ofc Along Rly Nth Of Mt Elephant Rd Then Under Est Side Of Mercer's Rd 2 Sites	under & along rly reserve	54	694287	5801213	A
S9919501	DEPT OF NATURAL RESOURCES & ENVIRONMENT	Vite Vite	86/693	291	FLO	GL	184.150	184.450	Flora Res Along Rly Reserve	along / on rly reserve				A
S9924588	TELSTRA	Vite Vite	68/212	1	CC	GL	184.176	184.176	Comms Cable U/l Xing Rly @ 114m 34c 13l Mercers Road	underline crossing	54	691732	5804903	A
S9919501	DEPT OF NATURAL RESOURCES & ENVIRONMENT	Vite Vite	86/693	292	FLO	GL	184.250	184.987	Flora Res Along Rly Reserve	along / on rly reserve				A
S9924588	TELSTRA	Vite Vite	70/789	1	CC	GL	185.052	185.052	Comms Cable U/l Xing Rly @ 114m 78c 11l	underline crossing	55	163381	5800833	A
S9919501	DEPT OF NATURAL RESOURCES & ENVIRONMENT	Vite Vite	86/693	293	FLO	GL	185.087	185.680	Flora Res Along Rly Reserve	along / on rly reserve				A
S9923966	POWERCOR AUSTRALIA LTD	Vite Vite	58/875	1	EL	GL	185.176	185.176	12.7kv Xing Over Rly @ 115m 06c	overline crossing	54	691135	5805761	A
S9924588	TELSTRA	Vite Vite	53/186	1	CC	GL	185.182	185.182	Comms U/l Xing Rly @ 115m 07c	underline crossing	54	691023	5805608	A
S9923966	POWERCOR AUSTRALIA LTD	Vite Vite	58/876	1	EL	GL	187.443	187.443	Hv Cable Xing Over Rly @ 116m 38c	overline crossing	54	689422	5807216	A

* Note: A Service Entry may appear more than once on this report if multiple line points exist for the Service Entry.

Line Point Report

Parameters

Line No : **079** Line Name : **Gheringhap To Maroona**
 From KM : **83.728** To KM : **244.304**
 Approved : Service Status :
 AMG Fields Populated : **Both**

Customer Number	Customer Name	Location	File No	Seq No	Serv Type	Lic Type	From KM	To KM	Description	Comment	AMG Ref			Status
											Zone	East	North	
S9924588	TELSTRA	Vite Vite	54/883	1	CC	GL	187.690	187.690	Com Cable U/I Xing Of The Rly At East Of Cowlings Rd	underline crossing	54	689249	5807391	A
S9924520	GRANT P&M	Vite Vite	57/125	1	OCC	SL	188.233	188.233	Occ Xing Over Rly @ 116m 77c 15l	track crossing	54	688863	5807781	A
S9924588	TELSTRA	Vite Vite	SX1480	1	OFC	GL	189.813	189.813	Ofc U/line 4 Sites	underline crossing	54	696713	5763404	A
S9924588	TELSTRA	Vite Vite	65/1709	1	CC	GL	189.817	189.817	Comms Cable U/I Xing Rly @ 117m 75 1/2c	underline crossing	54	687763	5808892	A
S9923966	POWERCOR AUSTRALIA LTD	Pura Pura	58/805	1	EL	GL	191.164	191.164	Hv Xing Over Rly @ 118m 63c	overline crossing				A
S9924588	TELSTRA	Pura Pura	54/576	1	CC	GL	195.335	195.335	Comms Cable U/I Xing Rly @ 121m 32c 50l	underline crossing	54	683208	5811835	A
S9923966	POWERCOR AUSTRALIA LTD	Pura Pura	79/1396	1	EL	GL	195.481	195.481	22kv Xing Over Rly At West Side Of Darlington Carranballac Rd (hamilton Hwy)	overline crossing	54	683106	5811942	A
S9930507	MCDONALD M.M.	Pura Pura	65/1052	1	WP	SL	196.943	196.943	25mm Poly Water Pipe In Culvert At 122m 30c & Along South Side	service removed				I
S9924837	MACONOCHIE JAMES	Pura Pura	85/302	1	OCC	SL	198.176	198.176	Occupation Crossing	track crossing	54	681210	58138802	A
S9923966	POWERCOR AUSTRALIA LTD	Pura Pura	63/869	1	EL	GL	198.231	198.231	12.7kv Xing Over Rly @ 123m 14c	overline crossing	54	681265	5814106	A
S9924588	TELSTRA	Pura Pura	81/1103	1	CC	GL	199.176	199.176	Comms Cable U/I Xing Of The Rly At East Of Trawalla South Estate Road.	underline crossing	54	680506	5814593	A
S9923966	POWERCOR AUSTRALIA LTD	Pura Pura	63/866	1	EL	GL	199.345	199.345	12.7kv Cable Xing Over Rly At West Of Trawalla South East Road.	overline crossing	54	680387	5814714	A
S9919298	CALVERT N	Nerrin Nerrin	51/440	1	WP	SL	203.060	203.060	37mm Dia Waterpipe Under Rly @ 126m 14c	underline crossing	54	678082	5817615	A
S9924588	TELSTRA	Nerrin Nerrin	70/726	1	CC	GL	203.918	204.175	Comms Cable U/I & Along The Rly Reserve At South Side Of The Lake Bolac Road	along & under rly reserve	54	677458	5818539	A
S9924588	TELSTRA	Nerrin Nerrin	70/726	1	CC	GL	204.175	204.175	Comms Cable U/I & Along The Rly Reserve At South Side Of The Lake Bolac Road	along & under rly reserve	54	677458	5818539	A
S9923966	POWERCOR AUSTRALIA LTD	Nerrin Nerrin	64/1613	1	EL	GL	204.188	204.188	Lv Cable Xing Over Rly At South Side Of Lake Bolac Road - 126m 70c 41l	overline crossing	54	677450	5818550	A
S9929850	HUDSON EE	Westmere	75/40	1	OCC	SL	208.611	208.611	Occ Xing Over Rly @ 129m 50c-new Owner	track crossing	54	675029	5822256	B
S9926326	ARARAT RURAL CITY	Westmere	57/1289	1	DRA	GL	212.955	213.004	Drain Connecting To Railway Drain Within The Station Ground.	under & along rly reserve	54	673587	5826365	A
		Westmere	57/1289	1	DRA	GL	212.955	213.006	Drain Connecting To Railway Drain Within The Station Ground.	under & along rly reserve	54	673587	5826365	A
S9926326	ARARAT RURAL CITY	Westmere	57/1289	1	DRA	GL	213.006	213.006	Drain Connecting To Railway Drain Within The Station Ground.	under & along rly reserve	54	673587	5826365	A

Parameters

Line No : 079
 From KM : 83.728
 Approved :
 Line Name : Gheringhap To Maroona
 To KM : 244.304
 Service Status :
 AMG Fields Populated : Both

Customer Number	Customer Name	Location	File No	Seq No	Serv Type	Lic Type	From KM	To KM	Description	Comment	AMG Ref			Status
											Zone	East	North	
S9926326	ARARAT RURAL CITY	Westmere	57/1289	1	DRA	GL	213.006	213.240	Drain Connecting To Railway Drain Within The Station Ground.	under & along rly reserve	54	673587	5826365	A
S9923407	GRAINCORP OPERATIONS LIMITED	Westmere	86/52	1	WP	GL	213.099	213.099	Water Pipe - Station Ground	underline crossing				A
S9924588	TELSTRA	Westmere	92/161SX	1	OFC	GL	213.351	213.351	Ofc In 2 No.100mm Pvc Conduits U/I Xing Of Rly On South Side Of Glenelg Hwy	underline crossing	54	673505	5826684	A
S9923966	POWERCOR AUSTRALIA LTD	Westmere	59/1110	1	EL	GL	213.352	213.352	22kv & 230v Cables Xing Over Rly At South Side Of Glenelg Highway - 132m 46c	overline crossing	54	673505	5826686	A
S9926326	ARARAT RURAL CITY	Westmere	83/435	1	WP	GL	213.376	213.376	80mm Water Main U/I Xing Of The Rly At North Side Of Glenelg Hwy.	in road reserve	54	673502	5826708	A
S9924588	TELSTRA	Westmere	38/604	1	CC	GL	213.378	213.378	Cable Under Rly @ 132m 46c 38l - Glenelg Hwy	underline crossing	54	673622	5826873	A
S9923966	POWERCOR AUSTRALIA LTD	Westmere	55/1615	1	EL	GL	215.223	215.223	22KV HV power cable O/L Xing Rly north of the Glenelg Hwy	service removed	54	673042	5828503	I
S9924588	TELSTRA	Westmere	71/148	1	CC	GL	215.970	215.970	50mm Gi Conduits - Btn Mininera Road & Dalacombe Way 4 Sites	underline crossing	54	672993	5832526	A
S9924588	TELSTRA	Mininera	71/148	1	CC	GL	219.287	219.287	50mm Gi Conduits - Btn Mininera Road & Dalacombe Way 4 Sites	underline crossing	54	672993	5832526	A
S9929233	BAKER HJ	Mininera	116694	1	WP	SL	222.381	222.381	Water Pipe Under Rly @ 138m 14c 50l	underline crossing				P
S9929323	MININERA RECREATION	Mininera	67/1689	1	WP	SL	222.753	222.753	50mm Water Main Under Rly At South Side Of Mininer Road - 138m 33c	underline crossing	54	673076	5835989	A
S9923966	POWERCOR AUSTRALIA LTD	Mininera	64/1726	1	EL	GL	222.758	222.758	22kv Cable Xing Over Rly At South Side Of Mininera Road - 138m 33c	overline crossing	54	673077	5835995	A
S9924588	TELSTRA	Mininera	52/676	1	CC	GL	222.766	222.766	Comms Cable U/I Xing Rly @ 138m 33c 61l	underline crossing	54	673077	5836003	A
S9924588	TELSTRA	Mininera	71/148	1	CC	GL	224.274	224.274	50mm Gi Conduits - Btn Mininera Road & Dalacombe Way 4 Sites	underline crossing	54	672993	5832526	A
S9929881	COX JB	Mininera	59/892	1	WP	SL	224.302	224.302	25mm Water Pipe U/I Xing Of The Rly At South Of Menenia Road - 139m 30c	underline crossing	54	673104	5837549	P
S9924588	TELSTRA	Mininera	63/32	1	CC	GL	224.383	224.383	Comms cable o/l xing Gheringhap to Maroona rly @ 139M 34C at Mininera	overline crossing				I
S9929881	COX JB	Mininera	45/656	1	WP	SL	225.208	225.208	25mm Water Pipe Under Rly @ 139m 75c	underline crossing	54	673118	5838454	P
S9923966	POWERCOR AUSTRALIA LTD	Mininera	54/346	1	EL	SL	226.026	226.026	Hv Cables Xing Over Rly At South Side Of Delacombe Way - 140m 36c	overline crossing	54	673130	5839274	A

* Note: A Service Entry may appear more than once on this report if multiple line points exist for the Service Entry.

Parameters

Line No : **079** Line Name : **Gheringhap To Maroona**
 From KM : **83.728** To KM : **244.304**
 Approved : Service Status :
 AMG Fields Populated : **Both**

Customer Number	Customer Name	Location	File No	Seq No	Serv Type	Lic Type	From KM	To KM	Description	Comment	AMG Ref			Status
											Zone	East	North	
S9924588	TELSTRA	Mininera	71/148	1	CC	GL	226.038	226.038	50mm Gi Conduits - Btn Mininera Road & Dalacombe Way 4 Sites	underline crossing	54	672993	5832526	A
S9923966	POWERCOR AUSTRALIA LTD	Tatyoan	SX/2007/0366	1	EL	SL	227.636	227.636	22kv power cable o/l xing Rly at south of Kulkurt Road	overline crossing	54	673281	5841031	A
S9924588	TELSTRA	Tatyoan	59/1306	1	CC	GL	227.682	227.682	Comms Cable U/I Xing Rly @ 141m 37c Kulkurt Road	underline crossing	54	673162	5840913	A
S9924588	TELSTRA	Tatyoan	69/1183	1	CC	GL	228.985	228.985	Comms Cable U/I Xing Rly @ 142m 22c 78l	underline crossing	54	672894	5842170	A
S9930203	BIBBY TE	Tatyoan	57/1193	1	OCC	SL	230.458	230.458	Occ Xing Over Rly @ 143m 16c - Xing Removed When Line Was Upgraded	track crossing				I
S9923966	POWERCOR AUSTRALIA LTD	Tatyoan	79/1441	1	EL	GL	231.415	231.415	Aerial Xing For Public Lighting Service @ 143m 63c 87l	overline crossing	54	671939	5844436	A
S9923778	GRAMPIANS WIMMERA MALLEE WATER URBAN	Tatyoan	SX/2004/0135	1	EL	GL	231.682	231.911	480v U/g Power Supply Cable From Pump House To 6,000 Gal Tank	along /on west side of rly reserve	54	671785	5844786	A
		Tatyoan	68/566	1	WP	GL	231.682	231.914	75mm Water Pipe @ Approx 143m 73c From Pump House To 6,000 Gal Tank	along /on west side of rly reserve	54	671801	5844772	A
S9929766	GRAIN ELEVATORS BOARD	Tatyoan	64/1752	1	WT	GL	231.860	231.950	Tapping Along Rly Reserve					I
S9924588	TELSTRA	Tatyoan	82/748	1	CC	GL	231.995	232.030	Cable Under Rly-stn Gd - 144m 13c Approx	underline crossing	54	671764	5845022	A
S9924588	TELSTRA	Tatyoan	82/748	1	CC	GL	232.030	232.030	Cable Under Rly-stn Gd - 144m 13c Approx	underline crossing	54	671764	5845022	A
S9924588	TELSTRA	Tatyoan	SX/2000/0175	1	CC	GL	232.185	232.330	Comms Cables Along West Side Of The Rly, Within The Station Ground	along /on west side of rly reserve	54	671668	5845209	A
S9923966	POWERCOR AUSTRALIA LTD	Tatyoan	57/1151	1	EL	GL	232.845	232.845	Hv Xing Over Rly @ 144m 55c	overline crossing	54	870825	5847351	A
S9924588	TELSTRA	Tatyoan	56/48	1	CC	GL	233.234	233.234	Comms Cable U/I Xing Rly @ 144m 74c Burnetts Road	underline crossing	54	671494	5846197	A
S9924588	TELSTRA	Tatyoan	87/436	1	CC	GL	233.918	233.918	50mm Dia Gi Conduit Under Rly @ 145m 28c	underline crossing	54	671384	5847001	A
S9923966	POWERCOR AUSTRALIA LTD	Maroona	55/1691	1	EL	GL	243.468	243.468	Hv Cables Xing Over Rly @ 151m 22c 70l	overline crossing	54	664664	5853532	A
S9923966	POWERCOR AUSTRALIA LTD	Maroona	55/1693	1	EL	GL	243.923	243.923	22kv Cables Xing Over Rly At East Side Of Mortlake Ararar Road	overline crossing	54	664400	5853895	A

* Note: A Service Entry may appear more than once on this report if multiple line points exist for the Service Entry.

Land Information System (LIS) Services

Parameters

Line No : 095
 From KM : 327.68
 Approved :
 Line Name : Horsham And Dimboola
 To KM : 362.02
 Service Status :
 AMG Fields Populated : Both

Customer Number	Customer Name	Location	File No	Seq No	Serv Type	Lic Type	From KM	To KM	Description	Comment	AMG Ref			Status
											Zone	East	North	
S9923513	SPI GAS PTY LTD	Horsham	78/1079	1	GAS	GL	327.692	327.692	100mm Lp Gas Main - Wawunna Road @ 203m 49c 67l	underline crossing	54	606714	5936735	A
S9924588	TELSTRA	Horsham	70/1496	1	CC	GL	327.693	327.693	Comms Cable U/I Xing @ 203m 50c Wawunna Road	underline crossing	54	606716	5936733	A
S9923778	GRAMPIANS WIMMERA MALLEE WATER URBAN	Horsham	54/273	1	SEW	GL	328.118	328.118	Sewer @ 203m 71c	underline crossing	54	606297	5936747	A
S9923513	SPI GAS PTY LTD	Horsham	49/733	1	GAS	GL	328.119	328.119	100mm Lp Gas Manin - Don Street	underline crossing	54	606294	5936747	A
S9923778	GRAMPIANS WIMMERA MALLEE WATER URBAN	Horsham	63/859	1	WP	GL	328.119	328.119	225mm Water Ac Pipe U/I Xing Rly Opp Of Don St & @ 203m 70c 49l	underline crossing	54	606299	5936744	A
S9924588	TELSTRA	Horsham	57/1686	1	CC	GL	328.169	328.169	Comms Cable U/I Xing Rly @ 203m 73c 18l Dimboola Road	underline crossing	54	606252	5936754	A
S9923966	POWERCOR AUSTRALIA LTD	Horsham	79/1326	1	EL	GL	328.176	328.176	22kv Xing Over Rly @ 203m 74c - Cecil Street	overline crossing	54	606226	5936761	A
S9924588	TELSTRA	Horsham	82/392	1	CC	GL	328.206	328.206	100mm Conduit @ 203m 75c	underline crossing	54	606220	5936761	N
S9919922	HORSHAM RURAL CITY COUNCIL	Horsham	64/1275	1	DRA	GL	328.214	328.214	600mm Drains U/I Xing Both Railway Lines Opp Cecil Street	underline crossing	54	606231	5936759	A
S9919922	HORSHAM RURAL CITY COUNCIL	Horsham	68/1732	1	DRA	GL	328.263	328.263	Drains U/I Xing Of Both Railway Lines	underline crossing	54	606157	5936781	A
S9923778	GRAMPIANS WIMMERA MALLEE WATER URBAN	Horsham	114302	1	WP	GL	328.306	328.306	Water Main - Houston Street @ 204m 00c 00l	underline crossing	55	606115	5936798	A
S9925180	AARNET PTY LTD	Horsham	SX/2005/0210	1	OFC	SL	328.551	330.358	OFC in 50mm conduit U/L Xing Rly opp Jenkinson Ave to supply Horsham College	underline crossing	54	605682	5937052	A
S9923966	POWERCOR AUSTRALIA LTD	Horsham	74/298	1	EL	GL	328.558	328.558	Hv Xing Over Rly @ 204m 12c 80l - Florence Street	overline crossing	54	605900	5936918	A
S9923778	GRAMPIANS WIMMERA MALLEE WATER URBAN	Horsham	68/412	1	SEW	GL	328.558	328.558	150mm Sewer @ 204m 09c 82l	underline crossing	54	605900	5936918	A
S9923513	SPI GAS PTY LTD	Horsham	SX1445	1	GAS	GL	328.564	328.564	110mm Hp Gas Main - Florence Street	underline crossing	54	605894	5936922	A
S9923778	GRAMPIANS WIMMERA MALLEE WATER URBAN	Horsham	87/132	1	WP	GL	330.368	330.368	63mm Poly Water Service @ Aerodrome Rd	underline crossing	54	604378	5937903	A
S9924588	TELSTRA	Horsham	SX1780	1	CC	GL	330.399	330.399	80mm Conduit	underline crossing	54	604358	5937929	A
S9924588	TELSTRA	Horsham	63/503	1	CC	GL	330.409	330.409	Cables under Rly @ 205M 25C & 207M 03C 2 Sites	under & along rly reserve	54	604471	5938097	A
S9925180	AARNET PTY LTD	Horsham	SX/2005/0210	1	OFC	SL	330.558	330.558	OFC in 50mm conduit U/L Xing Rly opp Jenkinson Ave to supply Horsham College	underline crossing	54	605682	5937052	A
S9923176	GRAMPIANS WIMMERA MALLEE WATER RURAL	Horsham	10368	1	C&C	GL	330.654	330.654	600mm Irrigation Channel & Culvert U/I Xing Of The Rly, North Of O'brees Road	underline crossing	54	604224	5938142	A

Parameters

Line No : **095** Line Name : **Horsham And Dimboola**
 From KM : **327.68** To KM : **362.02**
 Approved : Service Status :
 AMG Fields Populated : **Both**

Customer Number	Customer Name	Location	File No	Seq No	Serv Type	Lic Type	From KM	To KM	Description	Comment	AMG Ref			Status
											Zone	East	North	
S9923966	POWERCOR AUSTRALIA LTD	Horsham	SX/2000/0138	1	EL	GL	331.199	331.199	22kv Overline Crossing Of The Rly, Nth Of Rileys Rd	overline crossing	54	604146	5938811	A
S9924588	TELSTRA	Horsham	80/1609	1	CC	GL	331.464	331.464	Cable Under Rly @ 205m 77c	underline crossing	54	603928	5938897	A
S9923966	POWERCOR AUSTRALIA LTD	Dahlen	65/221	1	EL	GL	333.145	333.145	22kv Xing Over Rly @ 207m 00c 97l	overline crossing	54	603311	5940467	A
S9924588	TELSTRA	Dahlen	63/503	1	CC	GL	333.174	333.174	Cables under Rly @ 205M 25C & 207M 03C 2 Sites	under & along rly reserve	54	604471	5938097	A
S9924588	TELSTRA	Dahlen	78/660	1	CC	GL	333.194	333.194	Cable Under Rly @ 207m 03c	underline crossing	54	603289	5940517	A
S9923176	GRAMPIANS WIMMERA MALLEE WATER RURAL	Dahlen	SX/2005/0083	1	WP	GL	333.706	333.706	560mm PE water main u/l xing Rly, north of Polkemmet Road	underline crossing	54	603172	5940817	A
S9923966	POWERCOR AUSTRALIA LTD	Dahlen	61/1441	1	EL	GL	333.889	333.889	22kv Xing Over Rly - North Of Polkemmet Road	overline crossing	54	603034	5941159	A
S9923176	GRAMPIANS WIMMERA MALLEE WATER RURAL	Dahlen	44/481	1	CHA	GL	334.945	334.945	Channel under Bridge	in road, under rail bridge over road	54	602765	5942309	A
S9923966	POWERCOR AUSTRALIA LTD	Dahlen	60/213	1	EL	GL	336.408	336.408	Lv Xing Over Rly @ 209m 03c	overline crossing	54	602110	5943495	A
S9924588	TELSTRA	Dahlen	79/1780	1	CC	GL	338.042	338.042	Cable In Rly Res & Drip Wire Over Rly @ 210m 04c	underline crossing	54	601519	5945008	A
S9923176	GRAMPIANS WIMMERA MALLEE WATER RURAL	Dahlen	86/946	1	CUL	GL	339.080	339.080	600mm Pipe Culvert u/l xing Rly @ 210M 55C 58L	underline crossing	54	601264	5946138	A
S9924588	TELSTRA	Dahlen	51/661	1	CC	GL	339.099	339.099	Comms Cable U/l Xing Rly @ 210m 56c 24l Jenkinsons Road	underline crossing	54	601132	5945996	A
S9923966	POWERCOR AUSTRALIA LTD	Dahlen	60/1057	1	EL	GL	339.431	339.431	Hv Xing Over Rly @ 210m 73c	overline crossing	54	601012	5946306	A
S9923176	GRAMPIANS WIMMERA MALLEE WATER RURAL	Dahlen	35/556	1	CUL	GL	339.541	339.541	600mm Dia Pipe Culvert u/l xing Rly @ 210M 78C 46L	underline crossing	54	601091	5946572	A
S9924572	NEXTGEN NETWORKS PTY LTD	Dahlen	SX/2002/0044	1	OFC	GL	340.365	340.480	Optic Fibre Cable Along And U/l Xing Of The Rly.	along & under rly reserve				A
S9924572	NEXTGEN NETWORKS PTY LTD	Dahlen	SX/2002/0044	1	OFC	GL	340.630	340.820	Optic Fibre Cable Along And U/l Xing Of The Rly.	along & under rly reserve				A
S9924588	TELSTRA	Pimpinio	80/667	1	CC	GL	340.838	340.838	Cables Under Rly @ 211m 63c 41l	underline crossing	54	600524	5947649	A
S9924588	TELSTRA	Pimpinio	51/347	1	CC	GL	340.859	340.859	Comms Cable U/l Xing Rly @ 211m 64c	underline crossing	54	600523	5947648	A
S9924588	TELSTRA	Pimpinio	52/267	1	CC	GL	342.428	342.428	Comms Cable U/l Xing Rly @ 212m 62c	underline crossing	54	600531	5949216	A
S9924588	TELSTRA	Pimpinio	87/543	1	CC	GL	342.434	342.434	80mm Dia Gi Cable Under Rly	underline crossing	54	600531	5949221	A
S9923176	GRAMPIANS WIMMERA MALLEE WATER RURAL	Pimpinio	SX/2005/0081	1	WP	GL	343.097	343.097	180 PE water main u/l xing Rly south of Station Ground	underline crossing	54	600465	5950067	A

Parameters

Line No : **095** Line Name : **Horsham And Dimboola**
 From KM : **327.68** To KM : **362.02**
 Approved : Service Status :
 AMG Fields Populated : **Both**

Customer Number	Customer Name	Location	File No	Seq No	Serv Type	Lic Type	From KM	To KM	Description	Comment	AMG Ref			Status
											Zone	East	North	
S9923176	GRAMPIANS WIMMERA MALLEE WATER RURAL	Pimpinio	40/973	1	IRR	GL	343.353	343.353	Irrigation Pipe @ 213m 28c	underline crossing				A
S9924588	TELSTRA	Pimpinio	73/1302	1	CC	GL	343.374	343.374	Comms Cable U/I Xing Rly @ 213m 29c	underline crossing	54	600427	5950129	A
S9924572	NEXTGEN NETWORKS PTY LTD	Pimpinio	SX/2002/0044	1	OFC	GL	343.375	343.390	Optic Fibre Cable Along And U/I Xing Of The Rly.	along & under rly reserve				A
S9924588	TELSTRA	Pimpinio	90/1437	1	OFC	GL	343.604	343.604	Ofc Accross Rly 213m40c44l @ 223m73c66l & Along Res To 224m21c 3 Sites	under & along rly reserve	54	600294	5950356	A
S9924588	TELSTRA	Pimpinio	88/351	1	CC	GL	343.625	343.656	Cable Along Rly Res Btn 213m 42c & 213m 43c 50l : Orig Corres On Eo79/1609	land sold				I
S9923966	POWERCOR AUSTRALIA LTD	Pimpinio	62/982	1	EL	GL	343.672	343.672	Lv Xing Over Rly @ 213m 43c	overline crossing	54	600262	5950400	A
S9924588	TELSTRA	Pimpinio	80/1926	1	CC	GL	343.695	343.695	Telephone Plant In Rly Reserve @ 213m 45c	not on VRT land				I
S9924588	TELSTRA	Pimpinio	51/575	1	CC	GL	343.983	343.983	50mm Dia Pvc Conduit Under Rly @ 213m 60c	underline crossing	54	600096	5950674	A
S9924572	NEXTGEN NETWORKS PTY LTD	Pimpinio	SX/2002/0044	1	OFC	GL	344.000	344.673	Optic Fibre Cable Along And U/I Xing Of The Rly.	along & under rly reserve				A
S9923176	GRAMPIANS WIMMERA MALLEE WATER RURAL	Pimpinio	SX/2007/0068	1	WP	GL	345.136	345.136	50mm PVC Water Main U/L Xing Rly south of Bartletts Road	underline crossing	54	599878	5951897	N
S9923966	POWERCOR AUSTRALIA LTD	Pimpinio	58/1342	1	EL	GL	345.164	345.164	Hv Xing Over Rly @ 214m 38c	overline crossing	54	599757	5951758	A
S9924588	TELSTRA	Pimpinio	81/288	1	CC	GL	345.612	345.612	Cable Under Rly @ 214m 61c	underline crossing	54	599753	5952206	A
S9923966	POWERCOR AUSTRALIA LTD	Pimpinio	58/1343	1	EL	GL	347.417	347.417	Hv Xing Over Rly @ 215m 70c	overline crossing	54	599744	5954008	A
S9926387	BEDDISON GF &TM	Pimpinio	53/788	1	WP	SL	347.618	347.618	75mm Water Main U/I Xing Rly At 216m 00c	underline crossing	54	599743	5954225	I
S9924588	TELSTRA	Wail	84/391	1	CC	GL	348.304	348.304	Pipe & Cable Under Rly @ 216m 34c 11l	underline crossing	54	599743	5953895	A
S9924588	TELSTRA	Wail	87/709	1	CC	GL	349.343	349.343	50mm Dia Gwi Conduit Under Rly To Serve V/line Signal Hut	underline crossing	55	599649	5955948	A
S9923966	POWERCOR AUSTRALIA LTD	Wail	58/1346	1	EL	GL	351.158	351.158	22kv Xing Over Rly @ 218m 17c	overline crossing	54	599497	5957755	A
S9923176	GRAMPIANS WIMMERA MALLEE WATER RURAL	Wail	38/938	1	C&C	GL	351.199	351.199	Channel & Culvert u/l xing Rly @ 218M 18C	underline crossing	54	600646	5948148	A
S9923176	GRAMPIANS WIMMERA MALLEE WATER RURAL	Wail	SX/2005/0080	1	WP	GL	351.200	351.200	100mm UPVC water main u/l xing Rly north of Riggs Road	underline crossing	54	599482	5957795	A
S9924588	TELSTRA	Wail	64/1193	1	CC	GL	351.601	351.601	Comms cable o/l xing Melbourne & Adelaide rly @ 351.601 km & @ 352.668 km @ Wail	overline crossing				I

Parameters	Line No : 095	Line Name : Horsham And Dimboola
	From KM : 327.68	To KM : 362.02
	Approved :	Service Status :
	AMG Fields Populated : Both	

Customer Number	Customer Name	Location	File No	Seq No	Serv Type	Lic Type	From KM	To KM	Description	Comment	AMG Ref			Status
											Zone	East	North	
S9923176	GRAMPIANS WIMMERA MALLEE WATER RURAL	Wail	SX/2005/0079	1	WP	GL	352.568	352.568	450mm UPVC water main u/l xing Rly, west of the Western Highway	underline crossing	54	598674	5958885	A
S9924780	VICROADS WESTERN	Wail	32/867	1	D&C	SL	352.573	352.573	300mm Culvert & Drain - Station Ground @ 219m 07c 06l	underline crossing	54	598671	5958887	A
S9924588	TELSTRA	Wail	64/1193	1	CC	GL	352.668	352.668	Comms cable o/l xing Melbourne & Adelaide rly @ 351.601 km & @ 352.668 km @ Wail	overline crossing				I
S9919501	DEPT OF NATURAL RESOURCES & ENVIRONMENT	Wail	86/693	86	FLO	GL	352.700	353.500	Flora Res Along Rly Reserve	along / on rly reserve				A
		Wail	86/693	87	FLO	GL	352.700	353.500	Flora Res Along Rly Reserve	along / on rly reserve				A
S9924588	TELSTRA	Wail	85/519	1	CC	GL	352.822	352.822	Cable In Pipe Under Rly @ 219m 28c	underline crossing	54	598449	5959003	A
S9924588	TELSTRA	Wail	SX1065	1	CC	GL	352.838	352.838	Conduit - South Side Of Station Ground	underline crossing	54	598046	5959123	A
S9929000	STATE ELECTRICITY COMMISSION	Wail	59/1609	1	EL	GL	352.879	352.879	Lv Xing Over Rly @ 219m 22c	overline crossing				I
S9924588	TELSTRA	Wail	79/1787	1	CC	GL	352.888	353.018	Cable Along South Side Station Ground Btw Silo Service And Weighbridge	land sold				I
S9923407	GRAINCORP OPERATIONS LIMITED	Wail	26356	1	DRA	GL	352.952	352.952	Drain @ Approx 219m 17c 64l	underline crossing	54	598332	5959057	A
S9924588	TELSTRA	Wail	49/561	1	CC	GL	354.860	354.860	Comms Cable O/l Xing Rly At 220m 40c	service removed	54	596734	5960079	I
S9923176	GRAMPIANS WIMMERA MALLEE WATER RURAL	Wail	SX/2006/0094	1	WP	GL	355.658	355.658	50mm UPVC Water Pipe U/L Xing Rly south of Conn Road	underline crossing	54	596176	5960649	A
S9919501	DEPT OF NATURAL RESOURCES & ENVIRONMENT	Dimboola	86/693	88	FLO	GL	357.000	358.900	Flora Res Along Rly Reserve	along / on rly reserve				A
		Dimboola	86/693	89	FLO	GL	357.000	358.900	Flora Res Along Rly Reserve	along / on rly reserve				A
S9923176	GRAMPIANS WIMMERA MALLEE WATER RURAL	Dimboola	SX/2006/0095	1	WP	GL	358.554	358.554	50mm UPVC Water Pipe U/L Xing Rly north of Picnic Bend Road	underline crossing	54	594187	5962735	A
S9924588	TELSTRA	Dimboola	78/1648	1	CC	GL	358.773	358.773	Cable Under Rly @ 222m 75c	underline crossing	54	594070	5962921	A
S9923176	GRAMPIANS WIMMERA MALLEE WATER RURAL	Dimboola	SX/2007/0069	1	WP	GL	358.824	358.824	50mm PVC Water Main U/L Xing Rly on the north side of Gherke Road	underline crossing	54	594168	5963131	A
S9923966	POWERCOR AUSTRALIA LTD	Dimboola	94/102SX	1	EL	GL	359.896	359.896	22kv Overline Crossing Of Rly - North Of Spencers Crossing	overline crossing	54	593531	5963906	A
S9924588	TELSTRA	Dimboola	90/1437	1	OFC	GL	360.365	360.365	Ofc Accross Rly 213m40c44l @ 223m73c66l & Along Res To 224m21c 3 Sites	under & along rly reserve	54	600294	5950356	A
		Dimboola	90/1437	1	OFC	GL	360.365	360.906	Ofc Accross Rly 213m40c44l @ 223m73c66l & Along Res To 224m21c 3 Sites	under & along rly reserve	54	600294	5950356	A

* Note: A Service Entry may appear more than once on this report if multiple line points exist for the Service Entry.

Land Information System (LIS) Services

Parameters

Line No : 095
 Line Name : Horsham And Dimboola
 From KM : 327.68
 To KM : 362.02
 Approved :
 Service Status :
 AMG Fields Populated : Both

Customer Number	Customer Name	Location	File No	Seq No	Serv Type	Lic Type	From KM	To KM	Description	Comment	AMG Ref			Status
											Zone	East	North	
S9923778	GRAMPIANS WIMMERA MALLEE WATER URBAN	Dimboola	63/718	1	WP	GL	360.573	360.573	150mm MscL Water Main @ 224m 04c Opposite William Street	underline crossing	54	592987	5964322	A
S9923966	POWERCOR AUSTRALIA LTD	Dimboola	74/1462	1	EL	GL	360.815	360.815	Lv Xing Over Rly @ 224m 16c	overline crossing				A
S9923778	GRAMPIANS WIMMERA MALLEE WATER URBAN	Dimboola	SX/2003/0046	1	WP	GL	360.827	360.827	100mm Water Main Opp Park St	underline crossing	54	592779	5964466	A
S9923778	GRAMPIANS WIMMERA MALLEE WATER URBAN	Dimboola	81/696	1	WP	GL	361.056	361.056	300mm Cidl Water Main @ 224m 28c Opp Macdonald St	underline crossing	54	592614	5964621	A
S9923821	HINDMARSH SHIRE COUNCIL	Dimboola	64/2404	1	DRA	GL	361.056	361.056	825mm Drain U/I Xing Of The Rly North Of Malvern Road	underline crossing	54	592599	5964639	A
		Dimboola	35/158	1	DRA	GL	361.056	361.136	Drains Along Both Side Of Reserve & U/I Xing - South Of High Street	along & under rly reserve	54	592267	5944686	A
S9923821	HINDMARSH SHIRE COUNCIL	Dimboola	35/158	1	DRA	GL	361.078	361.136	Drains Along Both Side Of Reserve & U/I Xing - South Of High Street	along & under rly reserve	54	592267	5944686	A
S9923966	POWERCOR AUSTRALIA LTD	Dimboola	57/894	1	EL	GL	361.083	361.083	Hv Xing Over Rly @ 224m 28c - Lowan Street	overline crossing	54	592599	5964642	A
S9923778	GRAMPIANS WIMMERA MALLEE WATER URBAN	Dimboola	64/1415	1	SEW	GL	361.135	361.153	150mm Sewer Main - South Of High Street	under & along rly reserve	54	592552	5964709	A
S9923821	HINDMARSH SHIRE COUNCIL	Dimboola	35/158	1	DRA	GL	361.136	361.136	Drains Along Both Side Of Reserve & U/I Xing - South Of High Street	along & under rly reserve	54	592267	5944686	A
S9923778	GRAMPIANS WIMMERA MALLEE WATER URBAN	Dimboola	64/1415	1	SEW	GL	361.153	361.153	150mm Sewer Main - South Of High Street	under & along rly reserve	54	592552	5964709	A
S9919765	CALTEX OIL AUSTRALIA PTY LTD	Dimboola	67/423	1	OIL	SL	361.218	361.309	Oil Pipe, Discharge Pump & Elec Cable In Stn Gd(redundant Not On Vrt Land)	not on VRT land	54	592523	5964803	I
S9929000	STATE ELECTRICITY COMMISSION	Dimboola	51/970	1	EL	GL	361.331	361.331	22kv Xing Over Rly @ 224m 41c 66l-high St : Xing Dismantled	overline crossing				I
S9923778	GRAMPIANS WIMMERA MALLEE WATER URBAN	Dimboola	SX/2003/0045	1	SEW	GL	361.336	361.336	150mm Sewer North West Side Of High St	within land previously wing fenced	54	592474	5964862	A
S9923407	GRAINCORP OPERATIONS LIMITED	Dimboola	85/588	1	EL	SL	361.496	361.496	U/g Electric Cable @ 224m 49c 85l To Serve Silos-stn Gd	land sold				I
S9924588	TELSTRA	Dimboola	20/163	1	CC	GL	361.551	361.551	Cables Under Rly @ 224m 53c 12l - Wimmera St	underline crossing	54	592280	5965055	A
S9924588	TELSTRA	Dimboola	56/930	1	CC	GL	361.578	361.578	Comms Cableu/I Xing Rly @ 224m 53c 60l Wimmera Street	underline crossing	54	592366	5965079	A
S9923821	HINDMARSH SHIRE COUNCIL	Dimboola	81362	1	OIL	GL	361.579	361.579	Oil Pipeline In Stn Gd @ 224m53c98l (redundant Not On Vrt Land)	not on VRT land				I
S9923407	GRAINCORP OPERATIONS LIMITED	Dimboola	83/1028	1	EL	SL	361.611	361.638	U/g Electric Cable Along Rly Btn 224m 55c 60l & 224m 56c 92l-stn Gd	land sold				I



Land Information System (LIS) Services

Line Point Report

Parameters	Line No : 095	Line Name : Horsham And Dimboola
	From KM : 327.68	To KM : 362.02
	Approved :	Service Status :
	AMG Fields Populated : Both	

Customer Number	Customer Name	Location	File No	Seq No	Serv Type	Lic Type	From KM	To KM	Description	Comment	AMG Ref			Status
											Zone	East	North	
S9924588	TELSTRA	Dimboola	85/507	1	CC	GL	361.761	361.803	Comms Cable In A 35mm Pvc Conduit Along On West Side Of Rly From Stn Building	under & along rly reserve	54	592236	5965246	A

* Note: A Service Entry may appear more than once on this report if multiple line points exist for the Service Entry.

Land Information System (LIS) Services

Parameters

Line No : 132
 From KM : 5.354
 Approved :
 Line Name : Melbourne And Murray River
 To KM : 250.985
 Service Status :
 AMG Fields Populated : Both

Customer Number	Customer Name	Location	File No	Seq No	Serv Type	Lic Type	From KM	To KM	Description	Comment	AMG Ref			Status
											Zone	East	North	
S9924055	AAPT LIMITED	Albion	SX2205	1	OFC	SL	5.623	13.641	Ofc Along The South Side Of The Rly	along /on south side of rly reserve				A
S9929565	PUBLIC TRANSPORT CORPORATION	Footscray	57900	1	DRA	SL	5.670	5.670	6"ewp Drain Along East Side Of Irving St Then Discharge To Rly	underline crossing				I
S9929368	MARIBYRNONG CITY COUNCIL	Footscray	49/812	1	DRA	GL	5.695	5.695	300mm Rcp Drain - Off Irving/leeds Street Into Existing Culvert	along / on rly reserve	55	315145	5813908	A
		Footscray	63/411	1	DRA	SL	5.695	5.695	Upgrade Drain From 12" To 18"	underline crossing				I
S9929368	MARIBYRNONG CITY COUNCIL	Footscray	73/1445	1	DRA	GL	5.697	5.718	Drain In Station Ground - Irving/leed Streets To Hyde Street	along & under rly reserve	55	315146	5813908	A
S9929368	MARIBYRNONG CITY COUNCIL	Footscray	73/1445	1	DRA	GL	5.718	5.718	Drain In Station Ground - Irving/leed Streets To Hyde Street	along & under rly reserve	55	315146	5813908	A
		Footscray	73/1445	1	DRA	GL	5.718	5.741	Drain In Station Ground - Irving/leed Streets To Hyde Street	along & under rly reserve	55	315146	5813908	A
S9923513	SPI GAS PTY LTD	Footscray	SX2229	1	GAS	GL	5.940	5.940	50mm Mp Gas Main Under Rly - Nicholson Street	underline crossing	55	314920	5813835	A
S9923228	CITY WEST WATER LTD	Footscray	28/600	1	SEW	GL	5.940	6.037	300mm Sewer In Rail Embankment Between Nicholson St & Albert St	along /on north side of rly reserve	55	314848	5813831	A
S9929368	MARIBYRNONG CITY COUNCIL	Footscray	18/171	1	DRA	GL	5.940	6.180	900mm Drain Along The North Side Of Rly Irving Place Drain Replace Outs	along / on rly reserve	55	314790	5813825	A
S9924588	TELSTRA	Footscray	49/140	1	CC	GL	5.983	5.966	4 Layers Of Conduits - Irving Place (between Nicholson & Albert Sts)	land sold	55	314899	5813847	I
S9923224	AGL	Footscray	SX/2003/0273	1	EL	GL	6.042	6.042	22kv O/h Line "fe 8" Attached East Side Albert St Bridge (victrack) Agl 62/01	attached to road bridge over rly	55	314810	5813817	A
S9923224	AGL	Footscray	SX/2003/0274	1	EL	GL	6.053	6.053	22kv O/h Line "fe 8" Attached West Side Albert St Bridge (victrack) Agl 62/01	attached to road bridge over rly	55	314799	5813817	A
S9923513	SPI GAS PTY LTD	Footscray	SX2228	1	GAS	GL	6.064	6.064	150mm Lp Gas Main U/I X'ng West Side Albert St (victrack Owns Bridge)	underline crossing	55	314797	5813813	A
S9929368	MARIBYRNONG CITY COUNCIL	Middle Footscray	90/1197	1	SEW	GL	6.150	6.170	100mm Sewer - West Of Short Street	along /on south side of rly reserve	55	314696	5813785	A
S9923228	CITY WEST WATER LTD	Middle Footscray	71/474	1	ACC	GL	6.160	6.183	Gate & Road @ Btn 3m65c671 & 3m71c75l To Drain & Culvert @ 3m72c	along / on rly reserve	55	314688	5813785	A
S9920366	MELBOURNE WATER CORPORATION	Middle Footscray	SX/2005/0101	1	DRA	GL	6.176	6.176	1525x1930mm Ovoid Ucon Footscray Main Drain Twin Culv. U/I West Short St	underline crossing	55	314677	5813796	A
S9929368	MARIBYRNONG CITY COUNCIL	Middle Footscray	75/988	1	DRA	GL	6.180	6.540	Drain - Btn Raleigh Street Drain & Victoria Street	along /on south side of rly reserve	55	314563	5813781	A
S9929368	MARIBYRNONG CITY COUNCIL	Middle Footscray	74/1003	1	DRA	GL	6.191	6.191	Pit & Drain To Council Drain - Near Raleigh Street Drain @ 3m 68c	along / on rly reserve	55	314670	5813783	A

* Note: A Service Entry may appear more than once on this report if multiple line points exist for the Service Entry.

Line Point Report

Parameters

Line No : 132
 From KM : 5.354
 Approved :
 Line Name : Melbourne And Murray River
 To KM : 250.985
 Service Status :
 AMG Fields Populated : Both

Customer Number	Customer Name	Location	File No	Seq No	Serv Type	Lic Type	From KM	To KM	Description	Comment	AMG Ref			Status
											Zone	East	North	
S9929368	MARIBYRNONG CITY COUNCIL	Middle Footscray	72/435	1	DRA	GL	6.206	6.206	Connection 300mm Pipe Drain Into Existing Council Drain Near Library	along / on rly reserve	55	314654	5813781	A
S9923224	AGL	Middle Footscray	53/315	1	EL	GL	6.274	6.274	6.6kv Hv O/h Cable West Of Devon Pde.	service removed				I
S9923513	SPI GAS PTY LTD	Middle Footscray	SX2227	1	GAS	GL	6.506	6.506	150mm Lp Gas Main Under Rly - Raleigh Street	underline crossing	55	314353	5813807	A
S9929368	MARIBYRNONG CITY COUNCIL	Middle Footscray	SX/2001/0091	1	DRA	GL	6.587	6.587	450mm Pipe Drain U/I Xing Of Rly Then Along North Side Of Rly At Windsor St	under & along rly reserve	55	314280	5813824	A
		Middle Footscray	SX/2001/0091	1	DRA	GL	6.587	6.595	450mm Pipe Drain U/I Xing Of Rly Then Along North Side Of Rly At Windsor St	under & along rly reserve	55	314280	5813824	A
S9929368	MARIBYRNONG CITY COUNCIL	Middle Footscray	SX/2004/0444	1	BP	GL	6.630	11.028	Shared Footpath Cuthbert St To Stony Crk	not proceeded with				N
S9923224	AGL	Middle Footscray	SX/2002/0104	1	EL	GL	6.794	6.794	Hv Cable U/I Xing Of The Railway At East Side Of John Street.	underline crossing	55	314055	5813839	A
S9923224	AGL	Middle Footscray	71/1325	1	EL	GL	6.799	6.799	Hv Cable O/I Xing Of The Rly, East Side Of John Street	overline crossing	55	314047	5813841	A
S9923922	OPTUS NETWORKS PTY LIMITED	Middle Footscray	SX1425	1	CC	GL	6.802	6.802	100mm Hdpe Conduit Underline Crossing - West Side Of John Street-once Off Paymen	underline crossing	55	314047	5813841	A
S9924588	TELSTRA	West Footscray	67/2078	1	CC	GL	7.000	7.000	Cables Under Track At 4m28c - Geelong Road	underline crossing	55	313877	5813861	A
S9923224	AGL	West Footscray	71/455	1	EL	GL	7.036	7.048	22kv Hv Cables U/g To Substation Fy West Of Geelong Rd Overpass Plan 60/01	along /on north side of rly reserve	55	313812	5813915	A
S9923513	SPI GAS PTY LTD	West Footscray	71/229	1	GAS	GL	7.061	7.061	250mm Mp Gas main u/l xing Rly at Princess Hwy - 4M 31C	underline crossing	55	313796	5813872	A
S9923224	AGL	West Footscray	47/1159	1	EL	GL	7.073	7.073	4xsupervisory & 2x22kv Hv Pvc Ducts In Carrier Pipe @ 4m 32c Agl Plan 60/01	underline crossing	55	313784	5813872	A
S9923224	AGL	West Footscray	37/613	1	EL	GL	7.078	7.078	2 X 6.6kv U/g Cables East Of Footbridge Agl Plan 60/01	underline crossing	55	313777	5813873	A
S9923224	AGL	West Footscray	41/482	1	EL	GL	7.081	7.081	Hv Cable @ 4m 32c	not proceeded with	55	313772	5813878	I
S9924588	TELSTRA	West Footscray	SX/2007/0212	1	CC	GL	7.118	7.155	Conduit work near West footscray Station on the Melbourne and Murrury River Rly	along /on south side of rly reserve	55	313822	5814004	N
S9920366	MELBOURNE WATER CORPORATION	West Footscray	29/942	1	DRA	GL	7.661	7.661	1500mm Conc Graingers Rd Main Drain Across @ Graingers Rd To Warleigh Rd	along & under rly reserve	55	313308	5813954	A

Land Information System (LIS) Services

Parameters

Line No : 132
 From KM : 5.354
 Approved :
 Line Name : Melbourne And Murray River
 To KM : 250.985
 Service Status :
 AMG Fields Populated : Both

Customer Number	Customer Name	Location	File No	Seq No	Serv Type	Lic Type	From KM	To KM	Description	Comment	AMG Ref			Status
											Zone	East	North	
S9920366	MELBOURNE WATER CORPORATION	West Footscray	29/942	1	DRA	GL	7.661	7.790	1500mm Conc Graingers Rd Main Drain Across @ Graingers Rd To Warleigh Rd	along & under rly reserve	55	313308	5813954	A
S9923224	AGL	West Footscray	68/2002	1	EL	GL	7.662	7.662	22kv O/h Cable "fw8"@ 4m 54c Align West Side Graingers Rd Plan 63/01	overline crossing	55	313306	5813956	A
S9923224	AGL	West Footscray	81/873	1	EL	GL	7.671	7.671	22kv O/h Cable "fw4" Stradbroke St To Warleigh Rd Plan 63/01	overline crossing	55	313201	5813968	A
S9923513	SPI GAS PTY LTD	West Footscray	87/274	1	GAS	GL	7.682	7.682	400mm Steel Transmission Gas Main U/I Xing Of Rly At Warleigh Road	underline crossing	55	313190	5813974	A
S9923513	SPI GAS PTY LTD	West Footscray	93/50SX	1	CPC	GL	7.717	7.717	Cathodic Protection Bed Near Stradbroke Street	along / on rly reserve	55	313137	5813929	A
S9923224	AGL	West Footscray	84/438	1	EL	GL	7.906	7.906	22kv Cable - West Side Of Clarke Street	overline crossing	55	312998	5813995	A
S9923224	AGL	West Footscray	71/863	1	EL	GL	8.100	8.100	Hv Cable - Russell Street	overline crossing	55	312777	5814021	A
S9923228	CITY WEST WATER LTD	West Footscray	26029	1	WP	GL	8.103	8.103	Automatic Water Pressure Recording Gauge	underline crossing				A
S9923513	SPI GAS PTY LTD	Tottenham	74/554	1	GAS	GL	8.133	8.136	150mm Scp Gas Main + 4-50 Flexflo Field Regulators @ 8m 43c - Opp Derrimut St	along /on south side of rly reserve	55	312739	5813972	A
S9924738	VICROADS METRO NORTH WEST	Tottenham	77/343	1	EL	SL	8.236	8.236	Electrical Cable @ 5m 57c	underline crossing				A
S9923966	POWERCOR AUSTRALIA LTD	Tottenham	61/1149	1	EL	GL	8.260	8.260	22kv Cable @ 7m 32c. Derby Rd, Sunshine	overline crossing	55	309276	5814950	A
S9923228	CITY WEST WATER LTD	Tottenham	52/486	1	SEW	GL	8.340	8.385	Sewer Btn 5m 13c 33l & 5m 19c 25l	along / on rly reserve	55	312659	5814321	A
S9923228	CITY WEST WATER LTD	Tottenham	52/486	1	SEW	GL	8.345	8.385	Sewer Btn 5m 13c 33l & 5m 19c 25l	along / on rly reserve	55	312659	5814321	A
S9923513	SPI GAS PTY LTD	Tottenham	SX/2004/0022	1	CPC	GL	8.356	8.356	Cathodic Protection Bed Nr Roberts St	along /on south side of rly reserve	55	312498	5813999	A
S9923228	CITY WEST WATER LTD	Tottenham	52/486	1	SEW	GL	8.385	8.502	Sewer Btn 5m 13c 33l & 5m 19c 25l	along / on rly reserve	55	312659	5814321	A
S9922959	PACIFIC NATIONAL (ACT) LIMITED	Tottenham	SX1718	1	MIS	SL	8.562	8.562	Aei Readers Both Sides Of Rly - Near Rondell Ave	along / on rly reserve	55	312327	5814170	A
S9923513	SPI GAS PTY LTD	Tottenham	SX/2004/0023	1	CPC	GL	8.824	8.824	Cathodic Protection Bed Nr Cala St	along /on south side of rly reserve	55	312038	5814059	A
S9920366	MELBOURNE WATER CORPORATION	Tottenham	89/309	1	SEW	GL	8.866	8.866	4400mm RC North West Sewer Nr Bizana St & 7.4 Metre shaft Rupert St (Tunneled)	underline crossing	55	312062	5814227	A
S9923228	CITY WEST WATER LTD	Tottenham	90/1928	1	SEW	GL	9.000	9.000	Borehole For North Western Sewer - Opposite Biana Street	underline crossing				A

* Note: A Service Entry may appear more than once on this report if multiple line points exist for the Service Entry.

Line Point Report

Parameters

Line No : 132
 From KM : 5.354
 Approved :
 Line Name : Melbourne And Murray River
 To KM : 250.985
 Service Status :
 AMG Fields Populated : Both

Customer Number	Customer Name	Location	File No	Seq No	Serv Type	Lic Type	From KM	To KM	Description	Comment	AMG Ref			Status
											Zone	East	North	
S9923513	SPI GAS PTY LTD	Tottenham	SX/2004/0024	1	CPC	GL	9.052	9.052	Cathodic Protection Bed Nr Aliwal St	along /on south side of rly reserve	55	311857	5814083	A
S9923224	AGL	Tottenham	55/542	1	EL	GL	9.209	9.209	6.6kv Cable East Side Ashley St @ 5m54c Under/over Various Tracks Agl Plan 65/01	in road reserve	55	311678	5814209	A
S9929368	MARIBYRNONG CITY COUNCIL	Tottenham	48/186	1	DRA	GL	9.210	9.210	530mm Rcp Drain Along East Side Of Ashley Street Subway	underline crossing	55	311678	5814176	A
S9919501	DEPT OF NATURAL RESOURCES & ENVIRONMENT	Tottenham	86/693	439	FLO	GL	9.213	11.004	Flora Res Along Rly Reserve Between, 5m 58c & 6m 67c	along / on rly reserve				A
S9929368	MARIBYRNONG CITY COUNCIL	Tottenham	23/1297	1	WP	SL	9.214	9.124	Water Pipe Under Railway At Ashly Street 5m57c-city Advise Service Abandoned	service abandoned	55	311676	5814190	I
S9923513	SPI GAS PTY LTD	Tottenham	38/1040	1	GAS	GL	9.214	9.214	150mm Dia Gas Main Under Rly @ 5m 54c-ashley St	cancelled as advised by Westar	55	311678	5814203	I
S9923224	AGL	Tottenham	69/193	1	EL	GL	9.214	9.214	2 X 22kv U/g Cable @ 5m 47c East Side Ashley St Various Tracks Agl Plan 65/01	in road reserve	55	311675	5814179	A
S9923224	AGL	Tottenham	SX/2006/0170	1	OFC	GL	9.220	9.220	Optic Fibre Cable in cable tray attached to west wall of Ashley St underpass	underline crossing	55	311780	5814382	A
S9923224	AGL	Tottenham	83/75	1	EL	GL	9.230	9.230	Street Lighting Lantern To Ashley Street Railway Bridge	attached to rail bridge	55	311648	5814107	A
S9923224	AGL	White City	68/1507	1	EL	GL	9.255	9.731	Hv Cable Over Siding To Raaf Depot @ 5m 67c 62l Near Ashley Street	along /on north side of rly reserve	55	311404	5814339	A
S9920366	MELBOURNE WATER CORPORATION	White City	48/947	1	DRA	GL	9.917	9.957	1350mm Rc Pipe U/l Xing And 1050mm & 975mm Rc Pipes On North Side Of Rly	under & along rly reserve	55	310928	5814243	A
S9929368	MARIBYRNONG CITY COUNCIL	White City	SX/2002/0156	1	DRA	GL	9.938	9.981	825mm Rc Pipe Drain On Nth Side Of Rly From Ruby Sq. Estate To Melb Water Drain	along /on north side of rly reserve	55	310941	5814374	A
S9920366	MELBOURNE WATER CORPORATION	White City	48/947	1	DRA	GL	9.957	9.957	1350mm Rc Pipe U/l Xing And 1050mm & 975mm Rc Pipes On North Side Of Rly	under & along rly reserve	55	310928	5814243	A
		White City	48/947	1	DRA	GL	9.957	10.005	1350mm Rc Pipe U/l Xing And 1050mm & 975mm Rc Pipes On North Side Of Rly	under & along rly reserve	55	310928	5814243	A
S9923513	SPI GAS PTY LTD	Braybrook	87/933	1	GAS	GL	10.189	10.491	150mm Mp Gas Main @ Btn 6m 26c 50l & 6m 41c 50l	along / on rly reserve				A
S9923224	AGL	Braybrook	42/314	1	EL	GL	10.447	10.447	22kv Hv Power Cable O/l Xing Rly West Of Sara Grove	overline crossing	55	310435	5814255	A
S9924429	FIRST LANCEFIELD PTY LTD	Braybrook	90/1000	1	DRA	SL	11.024	11.024	3 Off Stormwater Drains	service removed	55	309839	5814353	I
S9919501	DEPT OF NATURAL RESOURCES & ENVIRONMENT	Braybrook	86/693	441	FLO	GL	11.024	11.567	Flora Res Along Rly Reserve Between, 6m 68c & 7m 15c	along / on rly reserve				A

* Note: A Service Entry may appear more than once on this report if multiple line points exist for the Service Entry.

Land Information System (LIS) Services

Parameters

Line No : 132
 From KM : 5.354
 Approved :
 Line Name : Melbourne And Murray River
 To KM : 250.985
 Service Status :
 AMG Fields Populated : Both

Customer Number	Customer Name	Location	File No	Seq No	Serv Type	Lic Type	From KM	To KM	Description	Comment	AMG Ref			Status
											Zone	East	North	
S9923228	CITY WEST WATER LTD	Braybrook	71/1123	1	SEW	GL	11.044	11.164	225mm Sewer Main @ Btn 6m69c - 6m75c	land surrendered				I
S9923621	BRIMBANK CITY COUNCIL	Sunshine	90/368	1	DRA	GL	11.577	11.577	Drain & Culvert - Near Matthew Street	underline crossing	55	309436	5814758	A
		Sunshine	65/919	1	D&C	GL	11.577	11.823	Drain & Culvert	not on VRT land				I
S9923228	CITY WEST WATER LTD	Sunshine	SX/2008/0014	1	SEW	GL	11.657	11.657	225mm gravity sewer main U/L Xing Rly north of Sunshine Road	under & along rly reserve				A
		Sunshine	SX/2008/0014	1	SEW	GL	11.657	11.700	225mm gravity sewer main U/L Xing Rly north of Sunshine Road	under & along rly reserve				A
S9930890	SOMERTON PIPELINE JOINT VENTURE	Sunshine	88/758	4	OIL	SL	11.689	12.226	350mm Oil Pipeline Along The Res & U/I Xing Of The Rly	along & under rly reserve	55	308619	5815974	A
S9923621	BRIMBANK CITY COUNCIL	Sunshine	94/77SX	1	DRA	GL	11.810	11.810	Stormwater Discharge Into Vrt Drain - South Of Parsons Street	along / on east side of rly reserve	55	309386	5814860	A
S9923966	POWERCOR AUSTRALIA LTD	Sunshine	93/115SX	1	OFC	GL	11.826	11.826	Optical Fibre Cable - Derby Road	underline crossing	55	309277	5814949	A
S9923922	OPTUS NETWORKS PTY LIMITED	Sunshine	SX1349	1	CC	GL	11.828	11.828	100mm Hdpe Conduit Underline Crossing - Near Parsons Street	underline crossing	55	309272	5814949	A
S9923621	BRIMBANK CITY COUNCIL	Sunshine	58/62	1	DRA	GL	11.828	12.000	Drain - East From Derby Road	along /on south side of rly reserve	55	309118	5814954	A
S9919824	AUSTRALASIAN CEREALS PTY LTD	Sunshine	65/2062	1	DRA	SL	12.041	12.041	Drain On Rly Res @ 7m38c57l To Serve Lot 109	no longer in use				I
S9923407	GRAINCORP OPERATIONS LIMITED	Sunshine	83/583	1	WP	GL	12.254	12.254	100mm Water Pipe - Station Ground	underline crossing				A
S9922334	SALAMEH SH	Sunshine	92/7	1	WP	SL	12.284	12.318	Water & Sewer Connections To Kiosk Northern Side Of Sunshine Station	along / on rly reserve	55	309005	5815361	A
S9923513	SPI GAS PTY LTD	Sunshine	63/1258	1	GAS	GL	12.310	12.310	50mm Gas Main - Rear Of Shops In Hampshire Road	along / on rly reserve	55	308948	5815357	A
S9922334	SALAMEH SH	Sunshine	92/7	1	WP	SL	12.320	12.320	Water & Sewer Connections To Kiosk Northern Side Of Sunshine Station	along / on rly reserve	55	309005	5815361	A
S9923966	POWERCOR AUSTRALIA LTD	Sunshine	32/403	1	EL	GL	12.330	12.330	Lt Cable - Hampshire Road	underline crossing	55	308990	5815365	A
S9924588	TELSTRA	Sunshine	55/1407	1	CC	GL	12.344	12.363	Gi Pipe On Reserve	underline crossing	55	308943	5815362	A
S9930890	SOMERTON PIPELINE JOINT VENTURE	Sunshine	88/758	4	OIL	SL	12.344	12.404	350mm Oil Pipeline Along The Res & U/I Xing Of The Rly	along & under rly reserve	55	308619	5815974	A
S9920969	SUNSHINE CITY	Sunshine	47/667	1	PED	SL	12.346	12.346	Traffic Congestion & Provision Of Predestrian Subway @ 7m53c07l	not on VRT land				I
S9924588	TELSTRA	Sunshine	43/63	1	CC	GL	12.364	12.364	Cables On Leased Land Cnr Hampshire Rd & Sun Crescent	underline crossing	55	308977	5815400	A
S9924588	TELSTRA	Sunshine	61/989	1	CC	GL	12.374	12.374	Cables Vicinity At Hampshire Overpass	underline crossing	55	308971	5815408	A

Land Information System (LIS) Services

Parameters

Line No : 132
 From KM : 5.354
 Approved :
 Line Name : Melbourne And Murray River
 To KM : 250.985
 Service Status :
 AMG Fields Populated : Both

Customer Number	Customer Name	Location	File No	Seq No	Serv Type	Lic Type	From KM	To KM	Description	Comment	AMG Ref			Status
											Zone	East	North	
S9923228	CITY WEST WATER LTD	Sunshine	61/707	1	WP	GL	12.380	12.380	150mm Water Main Nth Of City Pl @ 7m54c	underline crossing	55	308968	5815414	A
S9923621	BRIMBANK CITY COUNCIL	Sunshine	SX1657	1	MIS	GL	12.440	12.470	Traffic Signals - End Of Devonshire Road Once Off Payment Do Not Bill	land sold				I
S9923621	BRIMBANK CITY COUNCIL	Sunshine	SX1806	1	MIS	GL	12.452	12.872	Projection Of Sleeper Wall Into Rly Reserve East Side Of Rly Devonshire Road	along / on rly reserve	55	308871	5815596	A
S9923513	SPI GAS PTY LTD	Sunshine	SX2255	1	GAS	GL	12.466	12.466	150mm Mp Gas Main - Hampshire Road	underline crossing	55	308971	5815410	A
S9923513	SPI GAS PTY LTD	Sunshine	SX2256	1	GAS	GL	12.472	12.472	150mm Mp Gas Main - Hampshire Road Duplication Of Sx2255	not proceeded with				I
S9924588	TELSTRA	Sunshine	53/850	1	CC	GL	12.536	12.536	Cable @ 7m63c20l	underline crossing	55	308893	5815536	A
S9930890	SOMERTON PIPELINE JOINT VENTURE	Sunshine	88/758	4	OIL	SL	12.539	13.028	350mm Oil Pipeline Along The Res & U/I Xing Of The Rly	along & under rly reserve	55	308619	5815974	A
S9924588	TELSTRA	Sunshine	68/1881	1	CC	GL	12.653	12.653	Communication Cable U/I Xing Of The Rly, At Devenshore Road	underline crossing	55	308821	5815647	A
S9924572	NEXTGEN NETWORKS PTY LTD	Sunshine	SX/2002/0040	1	OFC	GL	12.653	12.653	Optic Fibre Cable In Telstra Conduit U/I Xing Of The Rly, Devonshire Road.	underline crossing	55	308820	5815646	A
S9923966	POWERCOR AUSTRALIA LTD	Sunshine	60/837	1	EL	GL	12.673	12.673	Hv Cable @ 7m70c	underline crossing	55	308794	5815687	A
S9923228	CITY WEST WATER LTD	Sunshine	SX/2004/0474	1	WP	GL	12.673	12.673	225 Cicl Water Main U/I Xing Rly On The South Side Of Devonshire Road	underline crossing	55	308702	5815669	A
S9923621	BRIMBANK CITY COUNCIL	Sunshine	25822	1	WP	GL	12.869	12.869	Private Water Pipe @ 8m 01c & 8m 06c 47l - Anderson Road	under & along rly reserve	55	308703	5815832	A
		Sunshine	25822	1	WP	GL	12.869	13.023	Private Water Pipe @ 8m 01c & 8m 06c 47l - Anderson Road	under & along rly reserve	55	308703	5815832	A
S9923966	POWERCOR AUSTRALIA LTD	Albion	SX/2002/0169	1	EL	GL	13.025	13.025	U/g Supervisory Cable Along Railway Reserve - Anderson Road Cable Stss124	along /on north side of rly reserve	55	307792	5815664	A
		Albion	SX/2002/0169	1	EL	GL	13.025	13.036	U/g Supervisory Cable Along Railway Reserve - Anderson Road Cable Stss124	along /on north side of rly reserve	55	307792	5815664	A
S9930890	SOMERTON PIPELINE JOINT VENTURE	Albion	88/758	4	OIL	SL	13.028	13.028	350mm Oil Pipeline Along The Res & U/I Xing Of The Rly	along & under rly reserve	55	308619	5815974	A
		Albion	88/758	4	OIL	SL	13.028	13.678	350mm Oil Pipeline Along The Res & U/I Xing Of The Rly	along & under rly reserve	55	308619	5815974	A
S9923966	POWERCOR AUSTRALIA LTD	Albion	43/98	1	EL	GL	13.031	13.031	66kv Hv Power Cable Above 22kv Power Cable O/I Xing Of Rly East Side Anderson Rd	overline crossing	55	308618	5815969	A
S9926366	MASSEY FERGUSON ISKEI AUSTRALIA LIMITED	Albion	76/1109	1	GAS	SL	13.032	13.032	100mm Gas Main @ 8m 07c 80l	not on VRT land				I

Parameters

Line No : 132
 From KM : 5.354
 Approved :
 Line Name : Melbourne And Murray River
 To KM : 250.985
 Service Status :
 AMG Fields Populated : Both

Customer Number	Customer Name	Location	File No	Seq No	Serv Type	Lic Type	From KM	To KM	Description	Comment	AMG Ref			Status
											Zone	East	North	
S9923966	POWERCOR AUSTRALIA LTD	Albion	60/176	1	EL	GL	13.058	13.058	Hv Cables - Anderson Road @ 8m09c	underline crossing	55	308603	5815992	A
S9923966	POWERCOR AUSTRALIA LTD	Albion	SX/2002/0204	1	EL	GL	13.060	13.060	66/22kv Hv Power Cable O/I Xing Of Rly On West Side Of Anderson Road	overline crossing	55	308602	5815995	A
S9923922	OPTUS NETWORKS PTY LIMITED	Albion	SX1348	1	CC	GL	13.090	13.090	100mm Hdpe Conduit Underline Crossing - North Of Anderson Street Pcr	underline crossing	55	308585	5816021	A
S9920366	MELBOURNE WATER CORPORATION	Albion	SX/2005/0105	1	DRA	GL	13.239	13.239	2290mm Ucon Anderson Rd Diversion Drain East Side Anderson Rd Cnr Talmage St	in road reserve	55	308620	5815969	A
S9923513	SPI GAS PTY LTD	Albion	SX2284	1	GAS	GL	13.258	13.258	300mm Trans Gas Main U/I Xing Of The Rly At Anderson Road - Major Asset	underline crossing	55	308609	5815988	A
S9929000	STATE ELECTRICITY COMMISSION	Albion	60/73	1	EL	GL	13.317	13.317	Hv Xing Over Rly @ 8m 22c	overline crossing				I
S9920366	MELBOURNE WATER CORPORATION	Albion	SX/2005/0104	1	DRA	GL	13.329	13.329	3350mm Ucon Anderson Rd Diversion Drain Supplementation 8m20c East Of The Gables	underline crossing	55	308471	5816249	A
S9923966	POWERCOR AUSTRALIA LTD	Albion	69/1107	1	EL	GL	13.560	13.619	Hv Cable Under Siding @ Btn 8m 34c & 8m 37c North Of Ferguson Street	underline crossing	55	308291	5816424	P
S9919725	GAS & FUEL	Albion	58/1316	1	GAS	GL	13.650	13.650	25mm Dia Gas Main On Rly Land @ 515 Ballarat Rd (dr 4876)	land sold				I
S9923228	CITY WEST WATER LTD	Albion	39/857	1	WP	GL	13.707	13.707	375mm Water Main U/I Xing Of The Rly, South Side Of The Western Highway	underline crossing	55	308256	5816538	A
S9923513	SPI GAS PTY LTD	Albion	53/921	1	GAS	GL	13.708	13.708	150mm Steel Hp Gas Main @ 8m 43c Sth Of Western Hwy	underline crossing	55	308257	5816539	A
S9923224	AGL	Albion	84/83	1	EL	GL	13.712	13.712	22kv Cable - Station Ground	overline crossing	55	308254	5816545	A
S9924588	TELSTRA	Albion	61/1030	1	CC	GL	13.714	13.714	Cables Under Railway At 8m 43c (western Highway)	underline crossing	55	308253	5816548	A
S9923224	AGL	Albion	61/1139	1	EL	GL	13.739	13.739	66kv Sub-transmission Line With 22kv Subsidiaries K.t.s To Sub B.y.	overline crossing				A
S9924738	VICROADS METRO NORTH WEST	Albion	61/1126	1	DRA	SL	13.766	13.766	750mm Drain - Ballarat Road	underline crossing	55	308227	5816594	A
S9926280	ARC ENGINEERING PTY LTD	Albion	49/375	1	DRA	SL	13.767	13.874	Drain @ 8m48c & 8m53c	along / on rly reserve	55	308152	5816684	A
S9923966	POWERCOR AUSTRALIA LTD	Albion	67/1811	1	EL	GL	13.769	13.769	Hv Cable @ 8m 45c 50l	underline crossing	55	308228	5816597	A
S9924912	POWERCOR AUSTRALIA TELECOMMUNICATIONS P/	Albion	SX/2001/0181	1	OFC	GL	13.769	13.769	Ofc Underline Crossing Of The Railway, Ballarat Road.	underline crossing	55	308227	5816595	A
S9923228	CITY WEST WATER LTD	Albion	61/1082	1	WP	GL	13.777	13.777	600mm Water Main Nth Side Ballarat Rd	underline crossing	55	308222	5816604	A

* Note: A Service Entry may appear more than once on this report if multiple line points exist for the Service Entry.

Line Point Report

Parameters

Line No : 132
 From KM : 5.354
 Approved :
 Line Name : Melbourne And Murray River
 To KM : 250.985
 Service Status :
 AMG Fields Populated : Both

Customer Number	Customer Name	Location	File No	Seq No	Serv Type	Lic Type	From KM	To KM	Description	Comment	AMG Ref			Status
											Zone	East	North	
S9926280	ARC ENGINEERING PTY LTD	Albion	49/375	1	DRA	SL	13.874	13.892	Drain @ 8m48c & 8m53c	along / on rly reserve	55	308152	5816684	A
S9926280	ARC ENGINEERING PTY LTD	Albion	49/375	1	DRA	SL	13.892	13.983	Drain @ 8m48c & 8m53c	along / on rly reserve	55	308152	5816684	A
S9924588	TELSTRA	Albion	54/317	1	OFC	GL	13.989	14.104	Comms Cable Along Rly and OFC U/L Xing Rly on south side of Taylors Rd	along & under rly reserve	55	308097	5816826	A
S9929000	STATE ELECTRICITY COMMISSION	Albion	62/985	1	EL	GL	14.134	14.134	Hv Xing Over Rly @ 8m 63c	overline crossing	55	308036	5816904	I
S9923228	CITY WEST WATER LTD	Albion	69/457	1	WP	GL	14.162	14.162	150mm Water Main @ 8m 64c West Side Of St Albans Road	underline crossing	55	308021	5816928	A
S9919501	DEPT OF NATURAL RESOURCES & ENVIRONMENT	Ginifer	86/693	442	FLO	GL	14.704	15.529	Flora Res Along Rly Reserve Between, 9m 10c 93l & 9m 51c 94l	along / on rly reserve				A
S9923966	POWERCOR AUSTRALIA LTD	Ginifer	62/714	1	EL	GL	14.966	14.966	Hv Cable @ 9m 24c	overline crossing				I
S9919501	DEPT OF NATURAL RESOURCES & ENVIRONMENT	Ginifer	86/693	443	FLO	GL	15.200	15.599	Flora Res Along Rly Reserve Between, 9m 35c 59l & 9m 55c 42l	along / on rly reserve				A
S9923621	BRIMBANK CITY COUNCIL	Ginifer	90/281	1	BP	GL	15.215	15.815	Bicycle Path @ Btn 8m 62c 35l & 9m 66c 85l West Side Of St Albans Road	along / on rly reserve	55	307270	5818161	A
S9923966	POWERCOR AUSTRALIA LTD	Ginifer	89/371	1	EL	GL	15.369	15.369	Hv Xing Over Rly @ 9m 44c	overline crossing	55	307373	5817953	A
S9923928	SPI POWERNET PTY LTD	Ginifer	60/794	1	EL	GL	15.381	15.381	Hv Crossing @ 9m 40c St Albans Rd Keilor - Brooklyn 220kv Op. At 66kv	overline crossing	55	307369	5817961	A
S9929000	STATE ELECTRICITY COMMISSION	Ginifer	87/427	1	EL	GL	15.389	15.389	Occ Xing Over Rly @ 9m 45c : Xing Removed	no longer in use				I
S9923928	SPI POWERNET PTY LTD	Ginifer	72/735	1	EL	GL	15.396	15.396	220kv Transmissino Line Xing Over Rly At 9m 42c St Albans Road	overline crossing	55	307357	5817971	A
S9923966	POWERCOR AUSTRALIA LTD	Ginifer	67/2009	1	EL	GL	15.437	15.437	Hv Cable O/l Xing Of The Rly @ 9m 43c West Of St Albans Road	overline crossing	55	307335	5818006	P
S9924912	POWERCOR AUSTRALIA TELECOMMUNICATIONS P/	Ginifer	SX/2001/0055	1	OFC	GL	15.448	15.448	O/c In 63mm Conduit Underline Crossing, South Of Furlong Rd	underline crossing	55	307331	5818019	A
S9923966	POWERCOR AUSTRALIA LTD	Ginifer	49/1078	1	EL	GL	15.458	15.458	Hv Cable @ 9m 45c St Albans Road	overline crossing	55	307326	5818026	A
S9923966	POWERCOR AUSTRALIA LTD	Ginifer	SX/2007/0213	1	EL	GL	15.466	15.815	22KV over head feeder situated along the Melbourne-Murray River Railway	along /on west side of rly reserve	55	307306	5818362	A
S9929000	STATE ELECTRICITY COMMISSION	Ginifer	92/147SX	1	OFC	GL	15.503	15.503	Optical Fibre Cable Under Rly @ 9m50c65l St Albans Road	not proceeded with				I
S9923966	POWERCOR AUSTRALIA LTD	Ginifer	SX/2007/0213	1	EL	GL	15.694	15.706	22KV over head feeder situated along the Melbourne-Murray River Railway	along /on west side of rly reserve	55	307306	5818362	A
S9923966	POWERCOR AUSTRALIA LTD	Ginifer	59/930	1	GG	GL	15.831	15.831	2 Ground Guys @ 9m 67c	within VRT property				A
S9923228	CITY WEST WATER LTD	Ginifer	74/231	1	SEW	GL	15.831	15.831	750mm Sewer - Furlong Road @ 9m 67c	underline crossing	55	307125	5818345	A

* Note: A Service Entry may appear more than once on this report if multiple line points exist for the Service Entry.

Land Information System (LIS) Services

Parameters

Line No : 132 Line Name : Melbourne And Murray River
 From KM : 5.354 To KM : 250.985
 Approved : Service Status :
 AMG Fields Populated : Both

Customer Number	Customer Name	Location	File No	Seq No	Serv Type	Lic Type	From KM	To KM	Description	Comment	AMG Ref			Status
											Zone	East	North	
S9929000	STATE ELECTRICITY COMMISSION	Ginifer	55/387	1	EL	GL	15.831	15.831	Hv Xing Over Rly @ 9m 67c	overline crossing				I
S9923228	CITY WEST WATER LTD	St Albans	76/527	1	WP	GL	15.831	17.854	825mm Water Main - Btn Furlong Road & Main Road East	along / on east side of rly reserve	55	307031	5818518	A
S9923621	BRIMBANK CITY COUNCIL	Ginifer	SX/2006/0202	1	BP	GL	15.835	16.102	Bicycle Path on the east side of the Rly between Furlong Rd & Main Rd East	along / on east side of rly reserve				N
S9923228	CITY WEST WATER LTD	Ginifer	65/2150	1	WP	GL	15.841	15.841	150mm Water Main @ 9m 67c 47l	underline crossing	55	307121	5818351	A
S9923621	BRIMBANK CITY COUNCIL	Ginifer	33/819	1	DRA	GL	15.846	15.846	380mm Pipe Drain - Furlong Road @ 9m66c85l	underline crossing	55	307118	5818355	A
S9924588	TELSTRA	Ginifer	76/586	1	CC	GL	15.870	15.870	Cable Underline Crossing Of The Rly, North Side Of Furlong Road	underline crossing	55	307106	5818374	A
S9923513	SPI GAS PTY LTD	Ginifer	80/1753	1	GAS	GL	15.887	15.887	150mm Mp Gas Main @ 9m 68c - Furlong Road	underline crossing	55	307096	5818389	A
S9923922	OPTUS NETWORKS PTY LIMITED	Ginifer	SX1357	1	CC	GL	16.083	16.083	100mm Hdpe Conduit Underline Cossing - North Side Of Mulhall Drive-once Off Paym	underline crossing	55	306988	5818554	A
S9923621	BRIMBANK CITY COUNCIL	Ginifer	SX/2006/0202	1	BP	GL	16.109	16.285	Bicycle Path on the east side of the Rly between Furlong Rd & Main Rd East	along / on east side of rly reserve				N
S9923966	POWERCOR AUSTRALIA LTD	Ginifer	66/184	1	EL	GL	16.234	16.234	Hv Cable O/l Xing Rly Within The Station Ground	overline crossing	55	306910	5818681	A
S9923621	BRIMBANK CITY COUNCIL	Ginifer	SX/2006/0202	1	BP	GL	16.289	17.151	Bicycle Path on the east side of the Rly between Furlong Rd & Main Rd East	along / on east side of rly reserve				N
S9929000	STATE ELECTRICITY COMMISSION	Ginifer	40/515	1	EL	GL	16.334	16.334	Hv Xing Over Rly @ 10m 12c	no longer in use	55	306850	5818777	I
S9923966	POWERCOR AUSTRALIA LTD	Ginifer	56/601	1	EL	GL	16.395	16.395	Lv Xing Under Rly @ 10m 15c	underline crossing	55	306823	5818818	A
S9923228	CITY WEST WATER LTD	Ginifer	58/1680	1	WP	GL	16.433	16.433	150mm Water Main - Opp Cox Street @ 10m17c 50l	underline crossing	55	306804	5818850	A
S9923228	CITY WEST WATER LTD	Ginifer	66/588	1	WP	GL	16.643	16.643	300mm Water Main - Bent Street @ 10m27c	underline crossing	55	306691	5819028	A
S9924588	TELSTRA	Ginifer	63/1056	1	CC	GL	16.777	16.777	Comms Cable U/l Xing Rly @ Stradbroke Dr 10m34c	underline crossing	55	306619	5819142	A
S9923966	POWERCOR AUSTRALIA LTD	Ginifer	93/270SX	1	EL	GL	16.798	16.798	22kv & Lv Cable - Stradbroke Drive	underline crossing	55	306608	5819159	A
S9923513	SPI GAS PTY LTD	Ginifer	81/1074	1	GAS	GL	16.829	16.829	150mm Mp Gas Main - Willaton Street @ 10m 30c	underline crossing	55	306591	5819186	A
S9923922	OPTUS NETWORKS PTY LIMITED	Ginifer	SX1371	1	CC	GL	16.843	16.843	100mm Hdpe Conduit Underline Crossing - South Of Debenham Drive-once Off Payment	underline crossing	55	306582	5819201	A

* Note: A Service Entry may appear more than once on this report if multiple line points exist for the Service Entry.

Parameters

Line No : 132
 From KM : 5.354
 Approved :
 Line Name : Melbourne And Murray River
 To KM : 250.985
 Service Status :
 AMG Fields Populated : Both

Customer Number	Customer Name	Location	File No	Seq No	Serv Type	Lic Type	From KM	To KM	Description	Comment	AMG Ref			Status
											Zone	East	North	
S9923513	SPI GAS PTY LTD	Ginifer	64/708	1	GAS	GL	16.847	16.847	150mm Gas Main @ 10m 38c - Willis Street See 81/1074	no longer in use	55	306581	5819201	I
S9999999	SECTION 36S STATEWIDE	Ginifer	SX/2004/0176	1	S36	GL	16.853	16.853	Was Sec 36 Ped Closed @ 16.853km Stradbroke Dve 10m 37c 75l	Null & void Sec. 36 occupation crossing				I
S9923928	SPI POWERNET PTY LTD	St Albans	57/226	1	EL	GL	17.105	17.105	Hv Cable @ 10m 55c 220kv 1st St Albans Road	overline crossing	55	306443	5819419	A
S9924738	VICROADS METRO NORTH WEST	St Albans	77/507	1	EL	SL	17.117	17.117	Electrical Cables @ 10m 49c 71l Sunshine Street	underline crossing	55	309642	5814325	A
S9923928	SPI POWERNET PTY LTD	St Albans	72/1284	1	EL	GL	17.125	17.125	220kv 2nd Trans Line @ 10m 57c Keilor - Geelong	overline crossing	55	306433	5819436	A
S9923228	CITY WEST WATER LTD	St Albans	62/1292	1	WP	GL	17.156	17.156	150mm Water Pipe - Near Merton Street @ 10m52c80l	underline crossing	55	306417	5819462	A
S9929000	STATE ELECTRICITY COMMISSION	St Albans	73/631	1	EL	GL	17.159	17.159	Lv Cable Under Rly @ 10m 53c	not proceeded with				I
S9923621	BRIMBANK CITY COUNCIL	St Albans	SX/2006/0202	1	BP	GL	17.241	17.517	Bicycle Path on the east side of the Rly between Furlong Rd & Main Rd East	along / on east side of rly reserve				N
S9923966	POWERCOR AUSTRALIA LTD	St Albans	73/1277	1	EL	GL	17.442	17.442	22kv Cable U/I Xing - West Of Gooding St @ 10m 66c	underline crossing	55	306264	5819705	A
S9923621	BRIMBANK CITY COUNCIL	St Albans	SX/2006/0202	1	BP	GL	17.527	17.690	Bicycle Path on the east side of the Rly between Furlong Rd & Main Rd East	along / on east side of rly reserve				N
S9923621	BRIMBANK CITY COUNCIL	St Albans	73/1421	1	DRA	GL	17.696	17.788	450mm Drain Mckechnie Street	along / on south side of rly reserve	55	306099	5819916	A
S9923621	BRIMBANK CITY COUNCIL	St Albans	SX/2006/0202	1	BP	GL	17.718	17.826	Bicycle Path on the east side of the Rly between Furlong Rd & Main Rd East	along / on east side of rly reserve				N
S9923228	CITY WEST WATER LTD	St Albans	64/384	1	SEW	GL	17.768	17.768	225mm Sewer Pipe - Princes Street	underline crossing	55	306090	5819987	A
S9923228	CITY WEST WATER LTD	St Albans	39/592	1	WP	GL	17.813	17.813	100mm Dia Water Main Under Rly @ St Albans Rd	underline crossing	55	306057	5820013	A
S9923228	CITY WEST WATER LTD	St Albans	75/1129	1	WP	GL	17.867	17.887	825mm Water Pipe - South Of Main Road East	along / on east side of rly reserve	55	306045	5820083	A
S9924588	TELSTRA	St Albans	53/638	1	CC	GL	17.897	17.897	Cables Under Rly @ 11m20c - Main Road	underline crossing	55	306022	5820088	A
S9923966	POWERCOR AUSTRALIA LTD	St Albans	49/321	1	EL	GL	17.912	17.912	Ground Guy On Railway Land St Albans Rd	along / on east side of rly reserve	55	306031	5820114	A
S9923966	POWERCOR AUSTRALIA LTD	St Albans	62/1176	1	EL	GL	17.923	17.923	Hv Cable @ 11m 11c	overline crossing				P

Parameters

Line No : 132	Line Name : Melbourne And Murray River
From KM : 5.354	To KM : 250.985
Approved :	Service Status :
AMG Fields Populated : Both	

Customer Number	Customer Name	Location	File No	Seq No	Serv Type	Lic Type	From KM	To KM	Description	Comment	AMG Ref			Status
											Zone	East	North	
S9924738	VICROADS METRO NORTH WEST	St Albans	80/2016	1	TSC	SL	17.936	17.936	Traffic Signal Cables Btn East Esplanade And Alfrieda Streets	underline crossing	55	306000	5820122	A
S9923513	SPI GAS PTY LTD	St Albans	81/1312	1	GAS	GL	17.970	18.041	50mm Mp Gas Main - East Esplanade (rear Of Shops)	along / on rly reserve	55	305973	5820180	A
S9924588	TELSTRA	St Albans	71/1341	1	CC	GL	18.000	18.000	Pmg Re Cable Ducts In Main Road East	underline crossing				A
S9924588	TELSTRA	St Albans	79/1585	1	CC	GL	18.081	18.081	6/100mm Pvc Pipe Conduit Underline Crossing Of Rly, North Of Main Road	underline crossing	55	305924	5820244	A
S9923966	POWERCOR AUSTRALIA LTD	St Albans	73/621	1	EL	GL	18.205	18.205	22kv Cable - Elaine Street @ 11m 25c	overline crossing	55	305867	5820354	A
		St Albans	56/598	1	EL	GL	18.205	18.205	Ground Guy On Rly Land @ 11m25c - West Street	along /on south side of rly reserve	55	305844	5820346	A
S9919501	DEPT OF NATURAL RESOURCES &ENVIRONMENT	St Albans	86/693	444	FLO	GL	18.256	18.518	Flora Res Along Rly Reserve Between, 11m 27c 50l & 11m 40c 50l	along / on rly reserve				A
S9919501	DEPT OF NATURAL RESOURCES &ENVIRONMENT	St Albans	86/693	445	FLO	GL	18.407	18.769	Flora Res Along Rly Reserve Between, 11m 35c & 11m 53c	along / on rly reserve				A
S9919501	DEPT OF NATURAL RESOURCES &ENVIRONMENT	St Albans	86/693	307	FLO	GL	18.446	18.480	Flora Res Along Rly Reserve	along / on rly reserve				A
		St Albans	86/693	306	FLO	GL	18.446	18.760	Flora Res Along Rly Reserve	along / on rly reserve				A
S9923228	CITY WEST WATER LTD	St Albans	55/905	1	WP	GL	18.479	18.479	150mm Water Main - Ruth Street	underline crossing	55	305771	5820611	A
S9924588	TELSTRA	Keilor Plains	69/949	1	CC	GL	18.813	20.013	Cables - East Esplanade	not on VRT land				I
S9923228	CITY WEST WATER LTD	Keilor Plains	65/421	1	WP	GL	18.832	18.832	150mm Water Main - South Of Biggs Street @ 11m57c	underline crossing	55	305678	5820951	A
S9923513	SPI GAS PTY LTD	Keilor Plains	69/1114	1	GAS	GL	18.844	18.844	150mm Mp Gas Mai - West Esplanade @ 11m 56c	underline crossing	55	305674	5820963	A
S9923966	POWERCOR AUSTRALIA LTD	Keilor Plains	82/384	1	EL	GL	18.956	18.956	22kv Xing Over Rly - Charles Street	overline crossing	55	305646	5821068	A
S9923513	SPI GAS PTY LTD	Keilor Plains	82/473	1	GAS	GL	18.981	19.018	150mm Hp Gas Main @ Btn 11m63.6c & 11m65.4c	along / on rly reserve	55	305589	5821105	A
S9923228	CITY WEST WATER LTD	Keilor Plains	69/1455	1	SEW	GL	19.036	19.036	450mm Sewer - South Of Henry Street @ 11m68c	underline crossing	55	305625	5821145	A
S9920366	MELBOURNE WATER CORPORATION	Keilor Plains	63/621	1	DRA	GL	19.043	19.043	1350mm Drain - Near Henry Street @ 11m 66c	underline crossing	55	305621	5821155	A
S9920366	MELBOURNE WATER CORPORATION	Keilor Plains	74/835	1	DRA	GL	19.103	19.103	1275mm Rcp St Albans West Supplementary Drain Opp Henry Street	underline crossing	55	305607	5821213	A
S9923966	POWERCOR AUSTRALIA LTD	Keilor Plains	SX/2006/0128	1	EL	GL	19.428	19.428	66KV & 22kv HV power cables o/l xing Rly at south of Station Ground	overline crossing				N

Line Point Report

Parameters

Line No : 132
 From KM : 5.354
 Approved :
 Line Name : Melbourne And Murray River
 To KM : 250.985
 Service Status :
 AMG Fields Populated : Both

Customer Number	Customer Name	Location	File No	Seq No	Serv Type	Lic Type	From KM	To KM	Description	Comment	AMG Ref			Status
											Zone	East	North	
S9924588	TELSTRA	Keilor Plains	82/139	1	CC	GL	19.578	19.578	12No 100mm PVC Conduits in 600mm RCP encasing pipe south of Taylors Rd	underline crossing				N
S9923228	CITY WEST WATER LTD	Keilor Plains	57/1429	1	WP	GL	19.585	19.585	300mm Water Main - South Of Taylors Road	underline crossing	55	305480	58216765	A
S9920366	MELBOURNE WATER CORPORATION	Keilor Plains	82/470	1	WP	GL	19.667	19.667	1350mm Msel Western Transfer Water Main Centre Of Taylors Road	underline crossing	55	305568	58582190	A
S9923228	CITY WEST WATER LTD	Keilor Plains	77/1049	1	WP	GL	19.670	19.670	600mm MscI Sydenham Reservoir Outlet Water Main North Side Of Taylors Road	underline crossing	55	305566	5821929	A
S9923513	SPI GAS PTY LTD	Keilor Plains	74/95	1	GAS	GL	19.679	19.698	200mm Steel HP Gas Main U/L Xing Rly at the north end of the station platform	under & along rly reserve	55	305449	5821787	A
S9923513	SPI GAS PTY LTD	Keilor Plains	74/95	1	GAS	GL	19.698	19.698	200mm Steel HP Gas Main U/L Xing Rly at the north end of the station platform	under & along rly reserve	55	305449	5821787	A
S9923966	POWERCOR AUSTRALIA LTD	Keilor Plains	61/296	1	EL	GL	19.773	19.773	22kv/66kv Cable O/l Xing Rly at South Of Taylors Road	service removed	55	305431	5821853	I
S9924588	TELSTRA	Keilor Plains	57/1590	1	WP	GL	19.795	19.795	32mm Gi Water Pipe Underline Crossing Of Rly - North Street	service removed				I
S9924588	TELSTRA	Keilor Plains	54/317	1	OFC	GL	19.800	19.800	Comms Cable Along Rly and OFC U/L Xing Rly on south side of Taylors Rd	along & under rly reserve	55	308097	5816826	A
S9923228	CITY WEST WATER LTD	Keilor Plains	75/1128	1	WP	GL	19.857	19.857	900mm MscI St Albans Reservoir Eastern Outlet Water Main Sth Side Taylors Road	underline crossing	55	305517	58582188	A
S9920366	MELBOURNE WATER CORPORATION	Keilor Plains	65/362	1	WP	GL	19.860	19.860	900mm Msel Somerton-st Albans Water Main Centre Of Taylors Road	underline crossing	55	305516	58582189	A
S9920366	MELBOURNE WATER CORPORATION	Keilor Plains	76/247	1	DRA	GL	19.967	19.967	1125/1200mm Drain - North Of Taylors Road	underline crossing	55	305377	5822044	A
S9923621	BRIMBANK CITY COUNCIL	Keilor Plains	72/1246	1	DRA	GL	19.973	19.973	Drainage Discharge From International Gardens Estate, Stage 7.	not on VRT land	55	305360	5822043	A
S9924588	TELSTRA	Keilor Plains	47/797	1	CC	GL	20.714	20.714	comms cable u/l xing rly @ 12m 69c 70l at Sydenham	underline crossing	55	305155	5822898	A
S9923228	CITY WEST WATER LTD	Watergardens	82/469	1	WP	GL	21.853	21.853	900mm Water Main @ 13m 46c	underline crossing	55	304423	5823674	A
S9923228	CITY WEST WATER LTD	Watergardens	92/210SX	1	WP	GL	21.861	21.861	300mm MSCL Water Main Opp Lady Nelson Way @ 13m 37c 06l	underline crossing	55	304413	5823686	A
S9929395	AUSTRALIAN TELECOMMUNICATIONS COMMISSION	Watergardens	76/1473	1	CC	SL	22.575	22.575	Temporary Cable Through Culvert Under Rly @ 14m 02c 24l : Cable Removed	no longer in use				I

Line Point Report

Parameters

Line No : 132
 From KM : 5.354
 Approved :
 Line Name : Melbourne And Murray River
 To KM : 250.985
 Service Status :
 AMG Fields Populated : Both

Customer Number	Customer Name	Location	File No	Seq No	Serv Type	Lic Type	From KM	To KM	Description	Comment	AMG Ref			Status
											Zone	East	North	
S9923621	BRIMBANK CITY COUNCIL	Watergardens	SX2085	1	DRA	GL	22.585	22.678	Stormwater In Open Drain Along The West Side Of Rly Then Under Via Rly Culvert	along / on rly reserve	55	303966	5824365	A
S9923228	CITY WEST WATER LTD	Watergardens	SX2018	1	SEW	GL	22.593	22.593	225mm Sewer Main	underline crossing	55	304016	5824291	A
S9920366	MELBOURNE WATER CORPORATION	Watergardens	91/357	1	CUL	GL	22.672	22.672	1350mm Rcp Culvert - North Of Kings Road	underline crossing	55	303971	5824361	A
S9923621	BRIMBANK CITY COUNCIL	Watergardens	SX2085	1	DRA	GL	22.678	22.678	Stormwater In Open Drain Along The West Side Of Rly Then Under Via Rly Culvert	along / on rly reserve	55	303966	5824365	A
S9923966	POWERCOR AUSTRALIA LTD	Watergardens	SX/2005/0197	1	LEV	GL	22.977	22.977	2x150mm HV Conduits u/l xing Rly to supply the Watergardens Shopping Centre	underline crossing	55	303780	5824601	A
S9923621	BRIMBANK CITY COUNCIL	Watergardens	81/1345	1	DRA	GL	23.262	23.262	1350mm Pipe Drain U/l Xing Of The Rly, South Of The Keilor-melton Rd	underline crossing	55	303647	5824850	A
S9999999	SECTION 36S STATEWIDE	Watergardens	SX/2004/0177	1	PED	GL	23.337	23.337	Sec 36 Closed @ 23.337km 14m 40c 7l Now Pedestrian X-ing Sydenham Station	Null & void Sec. 36 occupation crossing				I
S9930541	JGL INVESTMENTS	Watergardens	85/551	1	WP	SL	23.597	23.597	Temporary Trunk Water Main Under Rly @ 14m 53c Approx	underline crossing				I
S9923621	BRIMBANK CITY COUNCIL	Sydenham	87/1105	1	DRA	GL	23.858	23.858	1500mm Rcp Stormwater Dr @ 14m 65c 71l Sth Of Keilor - Melton Rd	underline crossing	55	303321	5825348	A
S9923621	BRIMBANK CITY COUNCIL	Sydenham	65/755	1	DRA	GL	23.862	23.882	Open Drain Along West Side Of Rly, Within The Station Ground	along /on west side of rly reserve	55	303278	5825375	A
S9924588	TELSTRA	Sydenham	77/123	1	CC	GL	24.010	24.010	Cable Under Rly @ 14m 73c 57l	underline crossing	55	303238	5825476	A
S9923621	BRIMBANK CITY COUNCIL	Sydenham	37/932	1	DRA	GL	24.050	24.050	380mm Rcp Drain On West Side Of The Rly, Keilor - Melton Rd	in road reserve	55	303205	5825505	A
S9923621	BRIMBANK CITY COUNCIL	Sydenham	87/1104	1	SEW	GL	24.061	24.061	Sewer Under Rly Btn 14m 75c 45l & 14m 77c 24l	not proceeded with				I
S9923513	SPI GAS PTY LTD	Sydenham	88/1165	1	GAS	GL	24.063	24.063	200mm Hp Gas Main Under Rly @14m 75c 78l - Keilor-melton Rd	underline crossing	55	303209	5825520	A
S9923224	AGL	Sydenham	38/939	1	EL	GL	24.063	24.063	Lv Cable O/l Xing Of The Rly At Melton Highway	overline crossing	55	303202	5825521	A
S9923228	CITY WEST WATER LTD	Sydenham	86/717	1	WP	GL	24.070	24.070	300mm Water Main - Keilor/melton Road @ 14m 75c 32l	underline crossing	55	303205	5825526	A
S9923228	CITY WEST WATER LTD	Sydenham	SX2423	1	WP	GL	24.072	24.072	600mm Water Main Underline Crossing Of The Rly, North Side Of The Melton Hwy	underline crossing	55	303205	5825527	A
S9924588	TELSTRA	Sydenham	87/1106	1	CC	GL	24.074	24.074	6 X 100mm Dia Pvc Conduits Under Rly @ Keilor-melton Rd	underline crossing	55	303203	5825530	A

Land Information System (LIS) Services

Parameters

Line No : 132
 From KM : 5.354
 Approved :
 Line Name : Melbourne And Murray River
 To KM : 250.985
 Service Status :
 AMG Fields Populated : Both

Customer Number	Customer Name	Location	File No	Seq No	Serv Type	Lic Type	From KM	To KM	Description	Comment	AMG Ref			Status
											Zone	East	North	
S9923228	CITY WEST WATER LTD	Sydenham	84/375	1	WP	GL	24.271	24.271	525mm Vc Water Pipe @ 15m 06c	underline crossing	55	303095	5825694	A
S9924588	TELSTRA	Sydenham	87/355	1	OFC	GL	24.281	26.195	Optical Fibre Cable Along Rly Btn 15m 07c & 16m 21c	along /on west side of rly reserve	55	302653	5826318	A
S9920366	MELBOURNE WATER CORPORATION	Sydenham	79/1553	1	DRA	GL	24.304	24.304	Drainage Through Bluestone Culvert U/I Xing Of The Rly, Nth Keilor-melton Rd	underline crossing	55	303082	5825714	A
S9929395	AUSTRALIAN TELECOMMUNICATIONS COMMISSION	Sydenham	81/1697	1	CC	SL	24.764	26.453	Temporary Aerial Cable On Rly Poles Btn 15m 31c & 16m 35c : Not Proceeded With	not proceeded with				I
S9920366	MELBOURNE WATER CORPORATION	Sydenham	76/1195	1	WP	GL	25.072	25.072	1150mm Msel Greenvale-yuroke-sydenham Water Main Sth Of Darlington Gve	underline crossing	55	302654	5826363	A
S9919501	DEPT OF NATURAL RESOURCES & ENVIRONMENT	Sydenham	86/693	1	FLO	GL	25.250	26.700	Flora Res Along Rly Reserve	along / on rly reserve				A
S9920366	MELBOURNE WATER CORPORATION	Sydenham	89/45	1	DRA	GL	25.447	25.447	1350mm Victoria Rd Dra & 1200mm Culvert 15m 65c 66l Sth Of Calder Park Dr	under & along rly reserve	55	302445	5826675	A
		Sydenham	89/45	1	DRA	GL	25.447	25.491	1350mm Victoria Rd Dra & 1200mm Culvert 15m 65c 66l Sth Of Calder Park Dr	under & along rly reserve	55	302445	5826675	A
S9924628	AA PETROLEUM PTY LTD	Sydenham	SX/2001/0208	1	SEW	SL	25.770	25.770	Rising Main (sewer) U/I Xing Of The Rly, East Side Of Calder Park Drive	not proceeded with				I
S9923251	ALINTA ASSET MANAGEMENT PTY LTD	Sydenham	SX/2006/0249	1	EL	GL	25.778	25.778	510mm sleeve (6x125mm conduits & 1xP50mm Comms Conduit) U/L Xing Rly Calder Park	underline crossing	55	302371	5827135	A
S9923224	AGL	Sydenham	SX/2004/0337	1	EL	GL	25.781	25.781	66kv Subtransmission Power Line O/I Xing Rly On North Side Of Calder Park Drive	overline crossing	55	302258	5826968	A
S9923928	SPI POWERNET PTY LTD	Sydenham	81/960	1	EL	GL	26.275	26.275	Optic Fibre Ground Wire Above 500kv Transmission Power Line O/I Xing Of Rly	overline crossing	55	301998	5827363	A
S9923928	SPI POWERNET PTY LTD	Sydenham	81/961	1	EL	GL	26.348	26.348	500kv 1st Trans Line @ 16m 25c 25l South Morang - Sydenham	overline crossing	55	301958	5827424	A
S9923928	SPI POWERNET PTY LTD	Sydenham	83/589	1	EL	GL	26.399	26.399	500kv 2nd Trans Line @ 16m 31c 31l South Morang - Sydenham	overline crossing	55	301930	5827466	A
S9923224	AGL	Sydenham	SX/2003/0200	1	EL	GL	26.587	26.587	22kv U/g Cable Drg 17gw? Ex Plan 2/01	underline crossing	55	301835	5827612	A
S9929591	AUSTRALIAN MOTORSPORT CLUB LIMITED	Sydenham	88/1129	1	WP	SL	27.276	27.276	70mm Pvc Water Main	underline crossing	55	301438	5828218	A
S9924588	TELSTRA	Sydenham	88/699	1	OFC	GL	27.761	28.822	Optical Fibre Cable Along Rly Btn 17m 20c & 17m 60c, On @ 17m 71c 2 Sites	under & along rly reserve	55	300735	5829254	A

* Note: A Service Entry may appear more than once on this report if multiple line points exist for the Service Entry.

Parameters

Line No : 132
 From KM : 5.354
 Approved :
 Line Name : Melbourne And Murray River
 To KM : 250.985
 Service Status :
 AMG Fields Populated : Both

Customer Number	Customer Name	Location	File No	Seq No	Serv Type	Lic Type	From KM	To KM	Description	Comment	AMG Ref			Status
											Zone	East	North	
S9924588	TELSTRA	Sydenham	55/538	1	CC	GL	28.207	28.207	Comms Cable U/I Xing Rly @ 17m 41c Holden Road	underline crossing	55	300923	5828999	A
S9923224	AGL	Diggers Rest	87/911	1	EL	GL	28.766	28.766	22kv Trans Line St Albans - Sunshine @ 17m 70c North of Holden Rd	overline crossing	55	300623	5829457	A
S9924588	TELSTRA	Diggers Rest	88/699	1	OFC	GL	28.822	28.822	Optical Fibre Cable Along Rly Btn 17m 20c & 17m 60c, On @ 17m 71c 2 Sites	under & along rly reserve	55	300735	5829254	A
S9923224	AGL	Diggers Rest	88/935	1	EL	GL	28.895	28.895	22kv Hv & 66kv Subtransmission Power Lines O/I Xing Rly North Of Holden Road	overline crossing	55	300594	5829568	A
S9919501	DEPT OF NATURAL RESOURCES & ENVIRONMENT	Diggers Rest	86/693	2	FLO	GL	28.900	29.300	Flora Res Along Rly Reserve	along / on rly reserve				A
		Diggers Rest	86/693	3	FLO	GL	28.900	29.300	Flora Res Along Rly Reserve	along / on rly reserve				A
S9924588	TELSTRA	Diggers Rest	88/699	1	OFC	GL	28.941	28.951	Optical Fibre Cable Along Rly Btn 17m 20c & 17m 60c, On @ 17m 71c 2 Sites	under & along rly reserve	55	300735	5829254	A
S9929395	AUSTRALIAN TELECOMMUNICATIONS COMMISSION	Diggers Rest	79/1109	1	CC	SL	29.388	29.716	Mole Plough Along Rly Btn 18m 20.86c-craigieburn Rd East & 18m 37.2c : Cable Lai	not on VRT land				I
S9923412	GASNET AUSTRALIA (OPERATIONS) PTY LTD	Diggers Rest	78/868	1	GAS	GL	30.547	30.547	150mm Steel Hp Gas Transmission Pipeline U/I Xing West Of Calder Hwy	underline crossing	55	299643	5830950	A
S9930133	DEPT OF INDUSTRY TECHNOLOGY & RESOURCES	Diggers Rest	78/225	1	GAS	SL	30.578	30.578	150mm Natural Gas Pipeline Rly @ 15m 00c & 19m 00c	underline crossing				A
S9923865	WESTERN REGION WATER	Diggers Rest	87/86	1	SEW	GL	32.367	32.367	Gravity Sewer Main - Station Ground	along & under rly reserve	55	298753	5832664	A
S9923865	WESTERN REGION WATER	Diggers Rest	87/86	1	SEW	GL	32.371	32.650	Gravity Sewer Main - Station Ground	along & under rly reserve	55	298753	5832664	A
S9923865	WESTERN REGION WATER	Diggers Rest	85/1044	1	SEW	GL	32.388	32.836	Rising Sewer Main - Station Ground	along & under rly reserve	55	298476	5834216	A
S9923224	AGL	Diggers Rest	61/316	1	EL	GL	32.389	32.731	22kv Cable - School Lane	along & under rly reserve	55	298719	5832784	A
S9923320	MELTON SHIRE COUNCIL	Diggers Rest	87/1178	1	DRA	GL	32.474	32.474	375mm Rcp From Calder Hwy & Bowling Club To Open Channel In Railway Corridor.	underline crossing	55	298765	5832659	A
S9923320	MELTON SHIRE COUNCIL	Diggers Rest	91/318	1	DRA	GL	32.513	32.792	1500mm Rcp Drain U/I Xing Rly At Calder Hwy And Along On West Side Of Corridor	underline crossing	55	298671	5832978	A
S9923224	AGL	Diggers Rest	61/316	1	EL	GL	32.606	32.606	22kv Cable - School Lane	along & under rly reserve	55	298719	5832784	A
S9923865	WESTERN REGION WATER	Diggers Rest	64/2282	1	WP	GL	32.609	32.649	20mm Water Pipe - Station Ground	underline crossing				A
S9923513	SPI GAS PTY LTD	Diggers Rest	89/691	1	GAS	GL	32.634	32.634	200mm Hp Gas Main @ 20m 08c & Along To @ 20m 11c - Calder Hwy	along & under rly reserve	55	298705	5832810	A
		Diggers Rest	89/691	1	GAS	GL	32.634	32.668	200mm Hp Gas Main @ 20m 08c & Along To @ 20m 11c - Calder Hwy	along & under rly reserve	55	298705	5832810	A

* Note: A Service Entry may appear more than once on this report if multiple line points exist for the Service Entry.

Parameters

Line No : 132
 From KM : 5.354
 Approved :
 Line Name : Melbourne And Murray River
 To KM : 250.985
 Service Status :
 AMG Fields Populated : Both

Customer Number	Customer Name	Location	File No	Seq No	Serv Type	Lic Type	From KM	To KM	Description	Comment	AMG Ref			Status
											Zone	East	North	
S9923513	SPI GAS PTY LTD	Diggers Rest	89/691	1	GAS	GL	32.634	32.698	200mm Hp Gas Main @ 20m 08c & Along To @ 20m 11c - Calder Hwy	along & under rly reserve	55	298705	5832810	A
S9923865	WESTERN REGION WATER	Diggers Rest	64/2282	1	WP	GL	32.649	32.649	20mm Water Pipe - Station Ground	underline crossing				A
		Diggers Rest	64/2282	1	WP	GL	32.649	32.710	20mm Water Pipe - Station Ground	underline crossing				A
S9923224	AGL	Diggers Rest	54/1148	1	EL	GL	32.698	32.698	Ground Guy On West Side Of Rly Reserve	along /on west side of rly reserve	55	298651	5832880	A
S9923865	WESTERN REGION WATER	Diggers Rest	62/637	1	WP	GL	32.702	37.062	150mm Water Pipe - North Of Station Ground	along /on west side of rly reserve	55	298443	5835147	A
S9923865	WESTERN REGION WATER	Diggers Rest	77/560	1	WP	GL	32.778	32.778	150mm Water Main @ U/I Xing West Calder Hwy	underline crossing	55	298676	5832957	A
S9923320	MELTON SHIRE COUNCIL	Diggers Rest	91/318	1	DRA	GL	32.790	32.790	1500mm Rcp Drain U/I Xing Rly At Calder Hwy And Along On West Side Of Corridor	underline crossing	55	298671	5832978	A
S9924588	TELSTRA	Diggers Rest	68/2073	1	OFC	GL	32.792	33.617	Ofc Cable Along & Under Rly	along & under rly reserve	55	298596	5833259	A
S9923320	MELTON SHIRE COUNCIL	Diggers Rest	91/318	1	DRA	GL	32.803	32.849	1500mm Rcp Drain U/I Xing Rly At Calder Hwy And Along On West Side Of Corridor	underline crossing	55	298671	5832978	A
S9924588	TELSTRA	Diggers Rest	68/2073	1	OFC	GL	32.849	32.849	Ofc Cable Along & Under Rly	along & under rly reserve	55	298596	5833259	A
S9923865	WESTERN REGION WATER	Diggers Rest	85/1044	1	SEW	GL	32.877	32.913	Rising Sewer Main - Station Ground	along & under rly reserve	55	298476	5834216	A
S9923865	WESTERN REGION WATER	Diggers Rest	85/1044	1	SEW	GL	32.913	32.913	Rising Sewer Main - Station Ground	along & under rly reserve	55	298476	5834216	A
		Diggers Rest	85/1044	1	SEW	GL	32.913	35.694	Rising Sewer Main - Station Ground	along & under rly reserve	55	298476	5834216	A
S9919501	DEPT OF NATURAL RESOURCES & ENVIRONMENT	Diggers Rest	86/693	4	FLO	GL	33.100	33.400	Flora Res Along Rly Reserve	along / on rly reserve				A
S9923224	AGL	Diggers Rest	SX/2004/0350	1	EL	GL	33.287	33.287	66kv Subtransmission Power Line O/I Xing Rly On The North Side Of Calder Freeway	overline crossing	55	298575	5833450	A
S9919501	DEPT OF NATURAL RESOURCES & ENVIRONMENT	Diggers Rest	86/693	5	FLO	GL	33.300	33.900	Flora Res Along Rly Reserve	along / on rly reserve				A
S9923865	WESTERN REGION WATER	Diggers Rest	77/1472	1	WP	GL	34.088	34.088	100mm Water Main @ 21m 14c 50l	underline crossing	55	298465	5834236	A
S9923513	SPI GAS PTY LTD	Diggers Rest	82/1262	1	GAS	GL	34.088	34.088	100mm Hp Gas Main U/I Xing - Watsons Rd @ 21m 14c 50l	underline crossing	55	298465	5834238	A
S9923224	AGL	Diggers Rest	73/1454	1	EL	GL	34.089	34.089	22kv O/I X'ng Sth Side Of Watsons Road @ 21m 15c	within land previously wing fenced	55	298465	5834237	A
S9924588	TELSTRA	Diggers Rest	78/1178	1	CC	GL	34.098	34.098	100mm Dia Cable Under Rly @ 21m 15c - Watson Rd	underline crossing				A
S9924588	TELSTRA	Diggers Rest	71/1178	1	CC	GL	34.107	34.107	Comms Cable U/I Xing Rly @ 21m 15c	underline crossing	55	298465	5834258	A
S9919501	DEPT OF NATURAL RESOURCES & ENVIRONMENT	Sunbury	86/693	6	FLO	GL	34.300	37.700	Flora Res Along Rly Reserve	along / on rly reserve				A

Parameters

Line No : 132
 From KM : 5.354
 Approved :
 Line Name : Melbourne And Murray River
 To KM : 250.985
 Service Status :
 AMG Fields Populated : Both

Customer Number	Customer Name	Location	File No	Seq No	Serv Type	Lic Type	From KM	To KM	Description	Comment	AMG Ref			Status
											Zone	East	North	
S9919501	DEPT OF NATURAL RESOURCES & ENVIRONMENT	Sunbury	86/693	7	FLO	GL	34.300	37.800	Flora Res Along Rly Reserve	along / on rly reserve				A
S9999999	SECTION 36S STATEWIDE	Diggers Rest	SX/2004/0178	1	S36	GL	34.902	34.902	Sec 36 Closed @ 34.902km 21m 54c 96l Old Access Gates.	Null & void Sec. 36 occupation crossing				I
S9923865	WESTERN REGION WATER	Sunbury	21858	1	WP	GL	35.607	35.607	150mm Water Main @ 22m 50c	underline crossing	55	298456	5835755	A
S9923865	WESTERN REGION WATER	Sunbury	SX/2003/0144	1	SEW	GL	35.686	35.697	225mm Rising Sewer Main Along & U/I Xing Rly, South Of Viaduct Road.	under & along rly reserve	55	298454	5835860	A
S9923865	WESTERN REGION WATER	Sunbury	SX/2003/0144	1	SEW	GL	35.697	35.697	225mm Rising Sewer Main Along & U/I Xing Rly, South Of Viaduct Road.	under & along rly reserve	55	298454	5835860	A
		Sunbury	SX/2003/0144	1	SEW	GL	35.697	35.790	225mm Rising Sewer Main Along & U/I Xing Rly, South Of Viaduct Road.	under & along rly reserve	55	298454	5835860	A
S9924588	TELSTRA	Sunbury	87/356	1	OFC	GL	35.707	37.991	Ofc Along Rly Btn 22m 15c & 23m 49c 50l Under @ 22m 19c 2 Sites	under & along rly reserve	55	298528	5836726	A
S9924588	TELSTRA	Sunbury	87/356	1	OFC	GL	35.780	35.780	Ofc Along Rly Btn 22m 15c & 23m 49c 50l Under @ 22m 19c 2 Sites	under & along rly reserve	55	298528	5836726	A
S9923865	WESTERN REGION WATER	Sunbury	SX/2002/0022	1	WP	GL	35.823	35.872	Recycled Water Pipeline Along & U/I Xing Of The Rly,north Of Viaduct Road.	along & under rly reserve	55	298453	5836035	A
S9923224	AGL	Sunbury	SX/2003/0228	1	EL	GL	35.834	35.885	22kv Cable In 125mm Pvc Conduit Along & U/I Xing Rly, North Of Viaduct Road	along & under rly reserve	55	298452	5836048	A
S9923865	WESTERN REGION WATER	Sunbury	SX/2002/0022	1	WP	GL	35.872	35.872	Recycled Water Pipeline Along & U/I Xing Of The Rly,north Of Viaduct Road.	along & under rly reserve	55	298453	5836035	A
S9923865	WESTERN REGION WATER	Sunbury	SX/2003/0195	1	SEW	GL	35.882	35.882	225mm Sewer Main U/I Xing Rly, North Of Viaduct Road (jacksons Hill Estate)	underline crossing	55	298452	5836045	A
S9923224	AGL	Sunbury	SX/2003/0228	1	EL	GL	35.885	35.885	22kv Cable In 125mm Pvc Conduit Along & U/I Xing Rly, North Of Viaduct Road	along & under rly reserve	55	298452	5836048	A
S9923463	HUME CITY COUNCIL	Sunbury	79/1255	1	DRA	GL	36.794	36.914	Open Drain @ Btn 22m 69c & 22m 75c	along / on rly reserve	55	298695	5836988	A
S9924784	VICTORIAN URBAN DEVELOPMENT AUTHORITY	Sunbury	SX2690	1	DRA	GL	36.816	36.816	1200mm Pipe U/I Xing Of The Rly, South Of Sheilds Street (jacksons Hill Estat)	underline crossing	55	298678	5836949	N
S9930253	HEALTH DEPARTMENT VICTORIA	Sunbury	44/749	1	WP	SL	37.055	37.055	152mm Water Main @ 23m 02c	service abandoned	55	298663	5837167	I
S9924588	TELSTRA	Sunbury	86/517	1	CC	GL	37.075	37.075	Manhole Over Exist Cable Along Rly Res @ 22m 36c 75l & 23m 00c 79l : No Previous	under & along rly reserve	55	298704	5837170	A

Parameters

Line No : 132
 From KM : 5.354
 Approved :
 Line Name : Melbourne And Murray River
 To KM : 250.985
 Service Status :
 AMG Fields Populated : Both

Customer Number	Customer Name	Location	File No	Seq No	Serv Type	Lic Type	From KM	To KM	Description	Comment	AMG Ref			Status
											Zone	East	North	
S9923513	SPI GAS PTY LTD	Sunbury	78/747	1	GAS	GL	37.363	37.363	150mm Hp Gas Main @ 23m 20c Shields St	underline crossing	55	298814	5837447	A
S9923224	AGL	Sunbury	87/912	1	EL	GL	37.364	37.364	22kv Cable @ 23m 18c (sunbury Line)	overline crossing	55	298815	5837449	A
S9923865	WESTERN REGION WATER	Sunbury	76/897	1	WP	GL	37.367	37.367	460mm Water Main - Shields Street @ 23m 19c 50l	underline crossing	55	298817	5837452	A
S9923865	WESTERN REGION WATER	Sunbury	73/1519	1	SEW	GL	37.368	37.371	Sewer @ Btn 23m 16c & 23m 41c	land sold	55	298783	5837464	I
S9923224	AGL	Sunbury	63/1096	1	EL	GL	37.384	37.384	66kv Cable @ 23m 19c (t.t.s.- Sunbury)	overline crossing	55	298824	5837466	A
S9923865	WESTERN REGION WATER	Sunbury	SX2175	1	SEW	GL	37.385	37.385	225mm Sewer U/line Crossing Of The Rly North Side Of Sheilds Street.	underline crossing	55	298820	5837460	A
S9923224	AGL	Sunbury	80/71	1	EL	GL	37.436	37.436	22kv Cable O/I Xing Rly Evans Street @ 23m 22c 13l	overline crossing	55	298850	5837512	A
S9923463	HUME CITY COUNCIL	Sunbury	68/1123	1	DRA	GL	37.837	37.860	1370mm Rcp Drain U/I Xing Of The Rly, South Of Station St/gap Road	under & along rly reserve	55	299056	5837888	A
S9923463	HUME CITY COUNCIL	Sunbury	68/1123	1	DRA	GL	37.860	37.860	1370mm Rcp Drain U/I Xing Of The Rly, South Of Station St/gap Road	under & along rly reserve	55	299056	5837888	A
S9923865	WESTERN REGION WATER	Sunbury	72/1303	1	SEW	GL	37.863	37.863	Sewers - Station Ground	along & under rly reserve	55	299058	5837890	A
S9923463	HUME CITY COUNCIL	Sunbury	68/1123	1	DRA	GL	37.890	37.890	1370mm Rcp Drain U/I Xing Of The Rly, South Of Station St/gap Road	under & along rly reserve	55	299056	5837888	A
S9923463	HUME CITY COUNCIL	Sunbury	72/495	1	DRA	GL	37.926	37.990	675mm Rcp Drain Along West Side Of Rly, South Of Gap Rd	along /on west side of rly reserve	55	299088	5837977	A
S9924588	TELSTRA	Sunbury	88/632	1	CC	GL	37.998	38.315	6x100mm Dia Pvc Conduits Along Railway Reserve Between Station & Brook Streets	along / on east side of rly reserve	55	299215	5838150	A
S9924588	TELSTRA	Sunbury	51/475	1	CC	GL	37.999	37.999	Comms Cable U/I Xing Rly At 23m 49c Station Road	underline crossing	55	299121	5838005	A
S9923513	SPI GAS PTY LTD	Sunbury	71/1736	1	GAS	GL	38.001	38.001	75mm Hp Gas Main - Gap Road @ 23m 49c	underline crossing	55	299123	5838009	A
S9923224	AGL	Sunbury	86/502	1	EL	GL	38.017	38.017	22kv & Lv Cable - North Side Of Station Street	in road reserve	55	299128	5838021	A
S9924588	TELSTRA	Sunbury	66/1575	1	CC	GL	38.017	38.017	Comms Cable U/I Xing Rly, North Side Of Gap Road/station Street	underline crossing	55	299129	5838022	A
S9924588	TELSTRA	Sunbury	78/1547	1	CC	GL	38.020	38.020	Comms Cable U/I Xing Rly At Station Road 23m 51c	underline crossing	55	299130	5838024	A
S9929983	KOVACS C	Sunbury	64/140	1	EL	SL	38.023	38.108	Lv Supply Line Along Rly Land To Serve Lease	land sold				I

Parameters

Line No : 132
 From KM : 5.354
 Approved :
 Line Name : Melbourne And Murray River
 To KM : 250.985
 Service Status :
 AMG Fields Populated : Both

Customer Number	Customer Name	Location	File No	Seq No	Serv Type	Lic Type	From KM	To KM	Description	Comment	AMG Ref			Status
											Zone	East	North	
S9923865	WESTERN REGION WATER	Sunbury	81/585	1	SEW	GL	38.075	38.075	150mm Sewer Main U/I Xing Of The Rly Then Along West Side Of Rly In Stn Gnd	under & along rly reserve	55	299156	5838073	A
		Sunbury	SX/2000/0064	1	SEW	GL	38.075	38.196	150mm Sewer Along The West Side Of Rly, North Of Gap Rd/station St	along / on rly reserve	55	299164	5838115	A
S9923463	HUME CITY COUNCIL	Sunbury	SX/2000/0066	1	DRA	GL	38.124	38.269	525mm/150mm Rcp Drain Along West Side Of Rly, North Of Gap Rd	along /on west side of rly reserve	55	299197	5838181	A
S9923224	AGL	Sunbury	SX1877	1	EL	GL	38.234	38.283	1x100mm & 1x125mm Elec. Conduits Along East Side Of Rly Reserve.	along / on east side of rly reserve	55	299289	5838210	A
S9923865	WESTERN REGION WATER	Sunbury	72/1303	1	SEW	GL	38.242	38.242	Sewers - Station Ground	along & under rly reserve	55	299058	5837890	A
S9923513	SPI GAS PTY LTD	Sunbury	80/1130	1	GAS	GL	38.262	38.262	40mm Dia Gas Main @ 23m 62c-stn Gd Sth Side Of Brook St	land sold				I
S9924588	TELSTRA	Sunbury	36/166	1	CC	GL	38.279	38.279	38mm Dia Iron Conduit Under Rly-opp Castlemaine Rd	underline crossing				A
S9930567	GOULD KW	Sunbury	82/1377	1	SEW	SL	38.279	38.279	Enquiry Regarding Provision Of Septic Sewerage To Dr 3863	underline crossing				I
S9923463	HUME CITY COUNCIL	Sunbury	93/144SX	1	DRA	GL	38.330	38.640	525mm/375mm Rcp Drain Along West Side Of Rly, South Of Riddell Rd	along /on west side of rly reserve	55	299353	5838475	A
S9924588	TELSTRA	Sunbury	92/115SX	1	CC	GL	38.640	38.640	6 N0 P Vc Conduits Under Rly @ 24m02c97l East Of Horne Street	underline crossing	55	299428	5838569	A
S9923513	SPI GAS PTY LTD	Sunbury	79/328	1	GAS	GL	38.642	38.642	100mm Hp Gas Main Macedon St @ 24m 02c	underline crossing	55	299428	5838570	A
S9923865	WESTERN REGION WATER	Sunbury	69/1767	1	WP	GL	38.651	38.651	380mm Water Main - Macedon Road @ 24m 02c	underline crossing	55	299433	5838579	A
S9923224	AGL	Sunbury	87/916	1	EL	GL	38.663	38.663	22kv Augmentation Line @ 24m 02c Sth Of Macedon St	overline crossing	55	299438	5838589	A
S9924588	TELSTRA	Sunbury	88/700	1	OFC	GL	38.695	38.695	100mm Pvc Conduit For Ofc Nth Of Riddell Rd	underline crossing	55	299454	5838617	A
S9923865	WESTERN REGION WATER	Sunbury	SX/2005/0184	1	WP	GL	38.708	38.708	150mm Pvc Recycle Water Main In A 375mm Encasing Under& Along Rly, Macedon St	under & along rly reserve	55	299461	5838629	A
		Sunbury	SX/2005/0184	1	WP	GL	38.708	38.759	150mm Pvc Recycle Water Main In A 375mm Encasing Under& Along Rly, Macedon St	under & along rly reserve	55	299461	5838629	A
S9923865	WESTERN REGION WATER	Rupertswood	74/1349	1	SEW	GL	39.092	39.092	600mm Sewer @ 24m 20c	underline crossing	55	299687	5838938	A
S9928763	SUNBURY WATER BOARD	Rupertswood	88/899	1	DRA	SL	39.127	39.127	525mm Drain Along Rly Btn 24m25c & Drain Re-aligned	not on VRT land				I
S9923463	HUME CITY COUNCIL	Rupertswood	91/530	1	BP	GL	39.153	39.153	Bicycle Path - Adj Sunbury Creek @ 24m 24c 64l	under rail bridge	55	299730	5838981	A

Line Point Report

Parameters

Line No : 132 Line Name : Melbourne And Murray River
 From KM : 5.354 To KM : 250.985
 Approved : Service Status :
 AMG Fields Populated : Both

Customer Number	Customer Name	Location	File No	Seq No	Serv Type	Lic Type	From KM	To KM	Description	Comment	AMG Ref			Status
											Zone	East	North	
S9920801	SALESIAN COLLEGE	Rupertswood	33030	1	WP	SL	39.530	39.530	25mm Galv Water Pipe Under Rly @ 24m 45c In 75mm Encasing Pipe	no longer in use	55	300009	5839233	I
S9923224	AGL	Rupertswood	45/224	1	EL	GL	39.670	39.670	Lv Cable @ 24m 52c	no longer in use				I
S9920801	SALESIAN COLLEGE	Rupertswood	SX1010	1	WP	SL	42.182	42.182	25mm Water Pipe U/I Xing Of The Rly, South Side Of Raes Road.	underline crossing	55	301292	5841224	A
S9999999	SECTION 36S STATEWIDE	Rupertswood	SX/2004/0179	1	S36	GL	42.191	42.191	Sec 36 Raes Road @ 42.191km 26m 17c 30l	Null & void Sec. 36 occupation crossing				A
S9923224	AGL	Rupertswood	53/610	1	EL	GL	42.728	42.728	Hv Cable O/I Xing Rly @ 26m 44c	overline crossing	55	301308	5841768	A
S9924588	TELSTRA	Rupertswood	68/1106	1	CC	GL	43.372	43.372	Comms Cable U/I Xing Rly @ 26m 76c	underline crossing	55	301390	5842405	A
S9923224	AGL	Rupertswood	53/595	1	EL	GL	44.658	44.658	22kv Cable @ 27m 40c	overline crossing	55	301552	5843679	A
S9999999	SECTION 36S STATEWIDE	Clarkefield	SX/2004/0180	1	S36	GL	45.419	45.419	Williamson Rd @ 45.419km 28m 17c 76l (see Also File 78/358)bindara Property	section 36 occupation crossing	55	301656	5844444	A
S9924588	TELSTRA	Clarkefield	SX/2004/0078	1	CC	GL	45.429	45.429	Comms Cable U/I Xing Rly, South Side Of Williamson Road	underline crossing	55	301650	5844444	N
S9923922	OPTUS NETWORKS PTY LIMITED	Clarkefield	92/213SX	1	OFC	GL	45.929	45.929	O/c Cable U/I Xing Then Along Rly Res.	under & along rly reserve	55	301712	5844940	A
		Clarkefield	92/213SX	1	OFC	GL	45.929	48.745	O/c Cable U/I Xing Then Along Rly Res.	under & along rly reserve	55	301712	5844940	A
S9919501	DEPT OF NATURAL RESOURCES & ENVIRONMENT	Clarkefield	86/693	8	FLO	GL	47.500	48.000	Flora Res Along Rly Reserve	along / on rly reserve				A
S9999999	SECTION 36S STATEWIDE	Clarkefield	78/358	1	S36	GL	47.510	47.510	Occ Xing @ 28m 17c 48l-williamsons Rd No Longer In Existence	control transferred to Freight Aust	55	301918	5846564	I
S9923224	AGL	Clarkefield	53/625	1	EL	GL	48.156	48.156	22kv O/h Cable "sby 14" @ 29m 73c Opp Konagaderra Road Plan 5/01	overline crossing	55	301872	5847185	A
S9999999	SECTION 36S STATEWIDE	Clarkefield	84/642	1	PCR	GL	48.879	48.879	Sec 36 Closed @ 48.879km 30m 29c 76l Now Settlement Road Pcr	Null & void Sec. 36 occupation crossing				A
S9923224	AGL	Clarkefield	53/617	1	EL	GL	49.064	49.064	Hv Cable O/I Xing Rly @ 30m 38c	overline crossing	55	301572	5848005	A
S9923922	OPTUS NETWORKS PTY LIMITED	Clarkefield	92/213SX	1	OFC	GL	49.211	52.927	O/c Cable U/I Xing Then Along Rly Res.	under & along rly reserve	55	301712	5844940	A
S9924588	TELSTRA	Clarkefield	71/299	1	CC	GL	50.362	50.362	50mm Dai Pvc Conduit Under Rly-stn Gd South Of Station Street	underline crossing	55	300623	5848893	A
S9923224	AGL	Clarkefield	53/530	1	EL	GL	50.382	50.382	22kv O/h & Lv O/h Cable @ 31m 23c Opp Station Street	overline crossing	55	300595	5848868	A
S9919837	HARDMAN H	Clarkefield	86/390	1	WP	SL	50.441	50.532	Connection To Rly Bore With A 20mm Dia Poly Pipe	not proceeded with				I

Parameters

Line No : 132
 From KM : 5.354
 Approved :
 Line Name : Melbourne And Murray River
 To KM : 250.985
 Service Status :
 AMG Fields Populated : Both

Customer Number	Customer Name	Location	File No	Seq No	Serv Type	Lic Type	From KM	To KM	Description	Comment	AMG Ref			Status
											Zone	East	North	
S9924572	NEXTGEN NETWORKS PTY LTD	Clarkefield	SX/2001/0247	1	OFC	GL	50.822	50.822	Optic Fibre Cable Along And U/I Xing Of The Rly, West Of Stationground	along & under rly reserve	55	300216	5849123	A
		Clarkefield	SX/2001/0247	1	OFC	GL	50.822	50.841	Optic Fibre Cable Along And U/I Xing Of The Rly, West Of Stationground	along & under rly reserve	55	300216	5849123	A
S9923865	WESTERN REGION WATER	Clarkefield	93/49SX	1	WP	GL	53.481	53.481	205mm Treated Water Pipe - To Jacksons Creek @ 33m18c52l	underline crossing	55	298009	5850605	A
S9923966	POWERCOR AUSTRALIA LTD	Riddell	92/64SX	1	EL	GL	53.740	53.740	22kv Cable @ 33m31c40l In Clarkefield Area	overline crossing	55	297764	5850775	A
S9999999	SECTION 36S STATEWIDE	Riddell	55/1735	1	S36	GL	53.812	53.812	Sec 36 Closed @ 53.812km 33m 34c 97l	Null & void Sec. 36 occupation crossing				I
S9923865	WESTERN REGION WATER	Riddell	60/926	1	WP	GL	54.271	54.271	228mm Water Pipe @ 33m 57c 80l	underline crossing	55	297319	5850982	A
S9923922	OPTUS NETWORKS PTY LIMITED	Riddell	92/216SX	1	OFC	GL	54.739	59.504	Ofc Cable Along South Side Of Rly Res.	along /on south side of rly reserve	55	292448	5850386	A
S9923865	WESTERN REGION WATER	Riddell	90/193	1	SEW	GL	54.982	55.147	200mm Sewer Rising Main - East Of Station Street	along / on rly reserve	55	295693	5851001	A
S9923966	POWERCOR AUSTRALIA LTD	Riddell	SX/2003/0162	1	EL	GL	55.321	55.321	Lv Power Cable Inside A 63mm Pvc Conduit U/I Xing Rly East Of Stokes Rd	underline crossing				N
S9924588	TELSTRA	Riddell	71/104	1	CC	GL	55.422	55.422	Comms Cable U/I Xing Rly @ 34m 35c	underline crossing	55	296185	5851038	A
S9923865	WESTERN REGION WATER	Riddell	90/193	1	SEW	GL	55.423	56.719	200mm Sewer Rising Main - East Of Station Street	along / on rly reserve	55	295693	5851001	A
S9923966	POWERCOR AUSTRALIA LTD	Riddell	42/30	1	EL	GL	55.490	55.490	Hv Cable @ 34m 38c	overline crossing	55	296117	5851029	A
S9999999	SECTION 36S STATEWIDE	Riddell	SX/2004/0181	1	S36	GL	55.491	55.491	Was Sec 36 Occ Stokes Lane West @ 55.491km 34m 38c 44l	Null & void Sec. 36 occupation crossing				I
S9924588	TELSTRA	Riddell	SX2418	1	CC	GL	55.495	55.495	P50 Conduit U/I X'ng Of The Rly, East Side Of Stokes Lane 1 Site	underline crossing	55	296098	5851027	A
S9919501	DEPT OF NATURAL RESOURCES & ENVIRONMENT	Riddell	86/693	9	FLO	GL	55.500	56.300	Flora Res Along Rly Reserve	along / on rly reserve				A
S9924519	HUTCHINSON PAULINE	Riddell	70/1456	1	WP	SL	55.985	56.528	25mm Water Pipe Btn 34m63c & 35m10c	along / on rly reserve	55	295354	5850900	A
S9924588	TELSTRA	Riddell	90/100	1	OFC	GL	56.347	57.747	Ofc Along Rly Reserve 2 Sites	under & along rly reserve				A
S9924519	HUTCHINSON PAULINE	Riddell	70/1456	1	WP	SL	56.528	56.528	25mm Water Pipe Btn 34m63c & 35m10c	along / on rly reserve	55	295354	5850900	A
S9923292	MACEDON RANGES SHIRE COUNCIL	Riddell	78/1366	1	DRA	GL	56.645	56.645	Drainage To Railway Culvert 35m 15c 82l From Hamilton St	underline crossing	55	294939	5850889	A
S9931142	ALLENDER W	Riddell	89/740	1	OCC	SL	56.900	56.900	Access Over Disused Rly Quarry	not proceeded with				I

Land Information System (LIS) Services

Parameters

Line No : 132
 From KM : 5.354
 Approved :
 Line Name : Melbourne And Murray River
 To KM : 250.985
 Service Status :
 AMG Fields Populated : Both

Customer Number	Customer Name	Location	File No	Seq No	Serv Type	Lic Type	From KM	To KM	Description	Comment	AMG Ref			Status
											Zone	East	North	
S9923865	WESTERN REGION WATER	Riddell	90/193	1	SEW	GL	56.916	57.043	200mm Sewer Rising Main - East Of Station Street	along / on rly reserve	55	295693	5851001	A
S9999999	SECTION 36S STATEWIDE	Riddell	87/619	1	S36	GL	56.989	56.989	Sec 36 Occ Xing In Stn Gd Relates To Vol 9472 Fol 192	control transferred to Freight Aust				F
S9920366	MELBOURNE WATER CORPORATION	Riddell	SX/2007/0301	1	WP	SL	57.090	57.090	Pipe culvert u/l xing Rly at east of Station Grounds	underline crossing				N
S9923865	WESTERN REGION WATER	Riddell	SX/2005/0136	1	SEW	GL	57.223	57.287	300mm Gravity Sewer Main Along The North Side Of Rly, East Of Riddells Creek	along /on north side of rly reserve	55	294368	5850809	A
S9924588	TELSTRA	Riddell	85/863	1	CC	GL	57.611	57.611	4x100mm Cables U/I Then Along The Res At West Of Side Sunbur Riddells Creek Rd.	under & along rly reserve	55	293993	5850702	A
		Riddell	85/863	1	CC	GL	57.611	59.046	4x100mm Cables U/I Then Along The Res At West Of Side Sunbur Riddells Creek Rd.	under & along rly reserve	55	293993	5850702	A
S9923865	WESTERN REGION WATER	Riddell	SX/2005/0100	1	SEW	GL	57.775	58.756	250mm Sewer Main Along North Side Of Rly Res, West Of Riddell Road	along /on north side of rly reserve	55	293367	5850610	A
S9923966	POWERCOR AUSTRALIA LTD	Riddell	78/565	1	EL	GL	58.062	58.062	22kv Cable @ 36m 06c	overline crossing	55	293545	5850618	A
S9929544	ATTARD M	Riddell	59/577	1	WP	SL	58.097	58.097	20mm Dia Water Pipe Under Rly @ 36m 8c	no longer in use	55	293526	5850614	I
S9923865	WESTERN REGION WATER	Riddell	67/1604	1	WP	GL	58.147	58.147	50mm Water Main @ 36m 10c 48l	underline crossing	55	293457	5850601	A
S9929000	STATE ELECTRICITY COMMISSION	Riddell	53/760	1	EL	GL	58.180	58.180	Lv Xing Over Rly @ 36m 10c	no longer in use	55	293444	5850599	I
S9930333	WHITE GM	Riddell	51/59	1	WP	SL	58.339	58.339	Water Pipe Under Rly @ 36m 20c	no longer in use	55	293288	5850569	I
S9923966	POWERCOR AUSTRALIA LTD	Riddell	48/237	1	EL	GL	59.324	59.324	22kv Cable @ 36m 69c 64l	overline crossing	55	292304	5850388	A
S9924588	TELSTRA	Riddell	90/100	1	OFC	GL	59.405	59.405	Ofc Along Rly Reserve 2 Sites	under & along rly reserve				A
S9923865	WESTERN REGION WATER	Riddell	88/1195	1	WP	GL	59.546	59.546	Water Pipe @ 37m 00c North Of Kilmore Rd	underline crossing	55	292112	5850359	A
S9923865	WESTERN REGION WATER	Gisborne	80/2048	1	WP	GL	62.133	62.133	150mm Water Main Over Bridge - Pierce Road @ 38m 48c 63l	underline crossing	55	289556	5850845	A
S9924588	TELSTRA	Gisborne	76/791	1	CC	GL	62.134	62.134	Cable On Bridge Over Rly @ 38m 48c - Pierce Road	underline crossing	55	289570	5850842	A
S9924588	TELSTRA	Gisborne	67/325	1	CC	GL	62.905	62.905	Cable Under Rly @ 39m07c, 44m20c, 49m21c & Btn 55m46c & 55m61c 4 Sites	under & along rly reserve	55	288867	5851003	A
S9999999	SECTION 36S STATEWIDE	Gisborne	SX/2004/0182	1	S36	GL	62.924	62.924	Sec 36 Gisborne Station @ 62.924km 39m 7c 93l	Null & void Sec. 36 occupation crossing				A
S9923292	MACEDON RANGES SHIRE COUNCIL	Gisborne	87/319	1	DRA	GL	63.392	63.392	750mm Rc Culvert Draining Thru Rly Culvert (no 3 500mm X 500mm)	underline crossing	55	288390	5851112	A

* Note: A Service Entry may appear more than once on this report if multiple line points exist for the Service Entry.

Land Information System (LIS) Services

Parameters

Line No : 132
 From KM : 5.354
 Approved :
 Line Name : Melbourne And Murray River
 To KM : 250.985
 Service Status :
 AMG Fields Populated : Both

Customer Number	Customer Name	Location	File No	Seq No	Serv Type	Lic Type	From KM	To KM	Description	Comment	AMG Ref			Status
											Zone	East	North	
S9923966	POWERCOR AUSTRALIA LTD	Gisborne	81/412	1	EL	GL	63.649	63.649	66kv Subtrans Line Over Rly @ 39m 44c east of the Station Ground	overline crossing	55	288076	5851185	A
S9923865	WESTERN REGION WATER	Gisborne	SX1376	1	SEW	GL	63.744	64.024	300mm Sewer Main - Station Ground	along /on south side of rly reserve	55	287862	5851211	A
S9923292	MACEDON RANGES SHIRE COUNCIL	Gisborne	90/319	1	DRA	GL	63.965	63.965	Drainage To Rly Culvert East Of Station Road	- underline crossing				A
S9923865	WESTERN REGION WATER	Gisborne	84/492	1	SEW	GL	64.052	64.052	80mm Sewer Main @ 39m 64c	underline crossing	55	287683	5851275	A
S9923865	WESTERN REGION WATER	Gisborne	71/1234	1	WP	GL	64.253	64.253	230mm Water Main - Gisborne Road @ 39m 74c Approx	underline crossing				A
S9924588	TELSTRA	Gisborne	78/947	1	CC	GL	64.259	64.259	Cable Under Rly @ 39m 74c	underline crossing	55	287481	5851321	A
S9924588	TELSTRA	Gisborne	58/678	1	EL	GL	64.260	64.260	Cable Under Rly @ 39m 74c 70l	underline crossing	55	287480	5851321	A
S9924588	TELSTRA	Gisborne	88/702	1	OFC	GL	64.261	64.261	100mm Pvc Conduit For Ofc Sth Side Of Baringo Rd	within land previously wing fenced	55	287482	5851321	A
S9923513	SPI GAS PTY LTD	Gisborne	SX/2006/0144	1	GAS	GL	64.265	64.265	160mm HP gas main u/l xing Rly at east side of Station Street	underline crossing	55	287475	5851322	A
S9923966	POWERCOR AUSTRALIA LTD	Gisborne	38/576	1	EL	GL	64.271	64.271	Lv Xing Over Rly @ 39m 75c	service abandoned				I
S9923865	WESTERN REGION WATER	Gisborne	51/967	1	WP	GL	64.271	64.271	Replacement Of 100mm Water Main By A 150mm Water Main @ 39m74c88l	underline crossing	55	287469	5851324	A
S9923966	POWERCOR AUSTRALIA LTD	Gisborne	71/1214	1	EL	GL	64.273	64.273	22kv Xing Over Rly @ 39m 75c - Station Street	overline crossing	55	287465	5851324	A
S9923865	WESTERN REGION WATER	Gisborne	82/64	1	WP	GL	64.273	64.273	300mm Water Main - Station Road @ 39m 75c	underline crossing	55	287465	5851324	A
S9923459	HOLY CROSS CATHOLIC PRIMARY SCHOOL	Gisborne	SX1241	1	SEW	SL	64.280	64.280	75mm Sewer Rising Main Baringo Street	underline crossing	55	287460	5851325	A
S9923292	MACEDON RANGES SHIRE COUNCIL	Gisborne	67/1975	1	DRA	GL	64.326	64.326	150mm Drain @ 39m77c & Open Drain @ Btn 39m77c - 40m47c37l West Of Baringo Rd	under & along rly reserve	55	287415	5851336	A
		Gisborne	67/1975	1	DRA	GL	64.326	65.327	150mm Drain @ 39m77c & Open Drain @ Btn 39m77c - 40m47c37l West Of Baringo Rd	under & along rly reserve	55	287415	5851336	A
S9924588	TELSTRA	Macedon	87/357	1	OFC	GL	64.903	69.658	Optical Fibre Cable Along Rly Btn 40m 26c & 43m 18c Norton Road	under & along rly reserve	55	285473	5852346	A
S9924588	TELSTRA	Gisborne	88/658	1	CC	GL	65.314	65.926	Cable Along Rly Reserve Btn 40m 46c & 40m 76c South Of Hamilton Road	under & along rly reserve	55	286168	5851680	A
S9923865	WESTERN REGION WATER	Gisborne	SX1024	1	WP	GL	65.958	65.958	300mm Mscl Water Main - West Side Of Mt Macedon Road Bridge	under rail bridge	55	285878	5851847	A
S9923865	WESTERN REGION WATER	Gisborne	92/39SX	1	WP	GL	65.959	65.959	100mm Upvc Water Main Under Bridge West Side Mt Macedon Rd	under rail bridge	55	285878	5851848	A

* Note: A Service Entry may appear more than once on this report if multiple line points exist for the Service Entry.

Parameters

Line No : 132
 From KM : 5.354
 Approved :
 Line Name : Melbourne And Murray River
 To KM : 250.985
 Service Status :
 AMG Fields Populated : Both

Customer Number	Customer Name	Location	File No	Seq No	Serv Type	Lic Type	From KM	To KM	Description	Comment	AMG Ref			Status
											Zone	East	North	
S9923966	POWERCOR AUSTRALIA LTD	Gisborne	81/1246	1	EL	GL	65.983	65.983	22kv & 66kv Overline Crossing Of The Rly West Side Of Mt Macedon Road.	overline crossing	55	285859	5851863	A
S9924912	POWERCOR AUSTRALIA TELECOMMUNICATIONS P/	Gisborne	SX/2001/0133	1	OFC	GL	65.983	65.991	O/c Along And U/I Xing Of The Rly, At West Side Of Mt Macedon Rd.	along & under rly reserve	55	285847	5851858	A
S9923865	WESTERN REGION WATER	Macedon	71/76	1	WP	GL	65.987	69.135	50&175mm Water Main East Side Of Bowper Ave To Bridge St & Value In Station Grou	underline crossing	55	284534	5853717	A
S9924912	POWERCOR AUSTRALIA TELECOMMUNICATIONS P/	Gisborne	SX/2001/0133	1	OFC	GL	65.991	65.991	O/c Along And U/I Xing Of The Rly, At West Side Of Mt Macedon Rd.	along & under rly reserve	55	285847	5851858	A
S9923966	POWERCOR AUSTRALIA LTD	Gisborne	SX/2002/0023	1	EL	GL	66.202	66.202	Six 22kv Cables In 125mm Conduits In Two 300mm Conduits, Norton Road, Hv U/g Gsb	not proceeded with	55	285699	5851991	I
S9923966	POWERCOR AUSTRALIA LTD	Gisborne	SX/2001/0246	1	EL	GL	66.205	66.205	66kv Crossing Over The Rly At Norton Rd.	overline crossing	55	285697	5851993	A
S9923966	POWERCOR AUSTRALIA LTD	Gisborne	81/576	1	GG	GL	66.249	66.249	Ground Guy @ 41m 08c & 41m 13c Norton Rd	within VRT property	55	285689	5852086	A
S9929000	STATE ELECTRICITY COMMISSION	Gisborne	29/90	1	EL	GL	66.285	66.285	Hv Xing Over Rly @ 41m 15c : Xing Dismantled	no longer in use				I
S9924588	TELSTRA	Gisborne	63/841	1	CC	GL	66.788	66.788	Comms cable o/l xing Melbourne and Murray River rly @ 41M 40C at Macedon	overline crossing				I
S9924588	TELSTRA	Macedon	52/1164	1	CC	GL	67.150	67.150	Comms cable o/l xing Melbourne and Murray River rly @ 67.150 km at Macedon	overline crossing				I
S9930986	GUYMER M & EDWARDS M	Macedon	44/719	1	WT	SL	67.290	67.290	Tapping Of Rly Main @ 41m 65c	no longer in use				I
S9924588	TELSTRA	Macedon	52/401	1	CC	GL	67.894	67.894	Comms cable o/l xing Melbourne and Murrya River rly @ 67.894 km at Macedon	overline crossing				I
S9923865	WESTERN REGION WATER	Macedon	71/76	1	WP	GL	69.135	70.630	50&175mm Water Main East Side Of Bowper Ave To Bridge St & Value In Station Grou	underline crossing	55	284534	5853717	A
S9923865	WESTERN REGION WATER	Macedon	SX/2000/0051	1	WP	GL	69.175	70.065	300m Water Main Along The Rail Between Mc Bean Ave & Nursery Road.	along & under rly reserve	55	284065	5855418	A
S9923922	OPTUS NETWORKS PTY LIMITED	Macedon	92/217SX	1	OFC	GL	69.176	70.208	O/c Cable Along And U/I Xing Rly	along & under rly reserve	55	584051	5855570	A
S9923865	WESTERN REGION WATER	Macedon	SX/2004/0348	1	SEW	GL	69.201	69.201	150mm Gravity And 100mm Pressure Sewers U/I Xing Rly, North Of Mcbean Ave	underline crossing	55	384213	5854580	A

Land Information System (LIS) Services

Parameters

Line No : 132
 From KM : 5.354
 Approved :
 Line Name : Melbourne And Murray River
 To KM : 250.985
 Service Status :
 AMG Fields Populated : Both

Customer Number	Customer Name	Location	File No	Seq No	Serv Type	Lic Type	From KM	To KM	Description	Comment	AMG Ref			Status
											Zone	East	North	
S9923865	WESTERN REGION WATER	Macedon	SX/2003/0054	1	WP	GL	69.679	69.679	150mm Water Pipe U/I Xing Of The Rly At North Side Of Hunter/heath Streets	underline crossing	55	284099	5855041	A
S9923865	WESTERN REGION WATER	Macedon	71/76	1	WP	GL	69.847	69.847	50&175mm Water Main East Side Of Bowper Ave To Bridge St & Value In Station Grou	underline crossing	55	284534	5853717	A
S9923865	WESTERN REGION WATER	Macedon	SX/2004/0349	1	WP	GL	69.849	69.849	Sewer Connection Points To Station And Cfa (railway Lot 21)	in road reserve	55	284156	5855219	N
S9923865	WESTERN REGION WATER	Macedon	58/1213	1	WP	GL	69.851	69.851	100mm Water Main U/I Xing Rly At South Side Of Victoria Street - 43m 32c 44l	underline crossing	55	284084	5855216	A
S9923513	SPI GAS PTY LTD	Macedon	SX/2005/0024	1	GAS	GL	69.853	69.853	63mm Gas Main In A 150mm Upvc Encasing U/I Xing Middle Of Victoria Street	underline crossing	55	284083	5855219	A
S9924588	TELSTRA	Macedon	59/1198	1	CC	GL	69.853	69.853	Comms Cable U/I Xing Rly @ 43m 32c 37l Victoria Rd	underline crossing	55	284083	5855220	A
S9923292	MACEDON RANGES SHIRE COUNCIL	Macedon	94/178SX	1	OCC	GL	69.854	69.854	Conversion Of Vicroria Street Pcr To Emergency Crossing	control transferred to Freight Aust				I
S9924588	TELSTRA	Macedon	71/1098	1	CC	GL	69.876	69.876	Comms Cable U/I Xing Of The Rly At North Of Corks Road Victoria Street	underline crossing	55	284081	5855241	A
S9924588	TELSTRA	Macedon	49/988	1	CC	GL	70.006	70.006	Comms cable o/l xing Melbourne and Murray River rly @ 70.006 km at Macedon	overline crossing				I
S9923865	WESTERN REGION WATER	Macedon	91/748	1	WP	GL	70.047	70.047	80mm Pvc Water Main Fire Service Sth English St @ 43m 42c 03l	underline crossing	55	284066	5855411	A
S9923865	WESTERN REGION WATER	Macedon	SX/2000/0051	1	WP	GL	70.065	70.065	300m Water Main Along The Rail Between Mc Bean Ave & Nursery Road.	along & under rly reserve	55	284065	5855418	A
		Macedon	SX/2000/0051	1	WP	GL	70.065	70.570	300m Water Main Along The Rail Between Mc Bean Ave & Nursery Road.	along & under rly reserve	55	284065	5855418	A
S9923922	OPTUS NETWORKS PTY LIMITED	Macedon	92/217SX	1	OFC	GL	70.208	70.208	Ofc Cable Along And U/I Xing Rly	along & under rly reserve	55	584051	5855570	A
		Macedon	92/217SX	1	OFC	GL	70.208	70.947	Ofc Cable Along And U/I Xing Rly	along & under rly reserve	55	584051	5855570	A
S9923865	WESTERN REGION WATER	Macedon	SX/2004/0347	1	SEW	GL	70.436	70.436	150mm Sewer Main Under & Along The West Side Of Rly Res South Of Nursery Road	under & along rly reserve	55	284030	5855797	A
		Macedon	SX/2004/0347	1	SEW	GL	70.436	70.561	150mm Sewer Main Under & Along The West Side Of Rly Res South Of Nursery Road	under & along rly reserve	55	284030	5855797	A
S9924912	POWERCOR AUSTRALIA TELECOMMUNICATIONS P/	Macedon	SX/2001/0115	1	OFC	GL	70.563	70.563	Optic Fibre Cable O/I Xing Of The Rly, South Of Nursery Road.	overline crossing	55	284018	5855926	A
S9923966	POWERCOR AUSTRALIA LTD	Macedon	81/575	1	EL	GL	70.563	70.563	22kv Xing Over Rly @ 43m 66c South Side Of Nursery Road	overline crossing	55	284018	5855925	A

* Note: A Service Entry may appear more than once on this report if multiple line points exist for the Service Entry.

Parameters	Line No : 132	Line Name : Melbourne And Murray River
	From KM : 5.354	To KM : 250.985
	Approved :	Service Status :
	AMG Fields Populated : Both	

Customer Number	Customer Name	Location	File No	Seq No	Serv Type	Lic Type	From KM	To KM	Description	Comment	AMG Ref			Status
											Zone	East	North	
S9923922	OPTUS NETWORKS PTY LIMITED	Macedon	92/217SX	1	OFC	GL	70.947	70.947	O/c Cable Along And U/I Xing Rly	along & under rly reserve	55	584051	5855570	A
S9924588	TELSTRA	Macedon	70/913	1	CC	GL	71.113	71.515	100mm Dia Pvc Conduit Under Rly Reserve	under & along rly reserve				A
S9924588	TELSTRA	Woodend	87/358	1	OFC	GL	71.126	77.728	100mm Pvc Conduit For O/c @ Btn 44m 15c & 48m 23c Templeton St - Windsor St	along / on east side of rly reserve	55	283036	5859612	A
S9924588	TELSTRA	Macedon	67/325	1	CC	GL	71.213	71.213	Cable Under Rly @ 39m07c, 44m20c, 49m21c & Btn 55m46c & 55m61c 4 Sites	under & along rly reserve	55	288867	5851003	A
S9924588	TELSTRA	Macedon	76/24	1	CC	GL	71.433	72.016	U/g Cable Along Rly Reserve From 44m 31c To 44m 60c-stn Gd	under & along rly reserve				A
S9923922	OPTUS NETWORKS PTY LIMITED	Woodend	92/218SX	1	OFC	GL	74.667	77.722	O/c Cable Along And U/I Xing Rly	along & under rly reserve	55	281091	5862008	A
S9923966	POWERCOR AUSTRALIA LTD	Woodend	80/1777	1	EL	GL	75.068	75.068	22kv Xing Over Rly @ 46m 51c 61l - Walker Road	overline crossing	55	282847	5860139	A
S9923966	POWERCOR AUSTRALIA LTD	Woodend	57/176	1	EL	GL	75.297	75.297	Lv Xing Over Rly @ 46m 63c	overline crossing	55	282777	5860360	A
S9924588	TELSTRA	Woodend	49/152	1	CC	GL	75.639	75.639	Comms cable o/l xing Melbourne and Murray River rly @ 75.639km at Woodend	overline crossing				I
S9924588	TELSTRA	Woodend	83/658	1	CC	GL	75.870	76.273	Comms Cable Along The South Side Of Rly. Quarry Road	along /on south side of rly reserve	55	282401	5861020	A
S9923966	POWERCOR AUSTRALIA LTD	Woodend	52/1131	1	EL	GL	75.890	75.890	Lv Xing Over Rly @ 47m 12c 50l	overline crossing	55	282536	5860901	A
S9924588	TELSTRA	Woodend	83/407	1	CC	GL	75.901	75.901	Underground Cable Adjacent Rly Res @ 47m 13c	service removed				I
S9919501	DEPT OF NATURAL RESOURCES & ENVIRONMENT	Woodend	86/693	10	FLO	GL	76.000	76.200	Flora Res Along Rly Reserve	along / on rly reserve				A
		Woodend	86/693	11	FLO	GL	76.000	76.300	Flora Res Along Rly Reserve	along / on rly reserve				A
S9924588	TELSTRA	Woodend	SX/2000/0116	1	CC	GL	76.490	76.590	Comms Cable Along South Side Of Rly, East Of Blackmores Rd	along /on south side of rly reserve	55	282058	58161334	A
S9924588	TELSTRA	Woodend	49/841	1	CC	GL	76.645	76.645	Comms cable o/l xing Melbourne and Murray River rly @ 76.645 km at Woodend	overline crossing				I
S9924588	TELSTRA	Woodend	88/656	1	CC	GL	76.773	77.363	Cable Along South Side Of Rly Between Peter Godden Dve & Beves Lane	along /on south side of rly reserve	55	281492	5861714	A
S9925334	DAVID MOODIE	Woodend	SX/2007/0278	1	SEW	SL	76.830	76.830	150mm sewer main u/l xing Rly, opposite Morris Road	underline crossing	55	281981	5861663	N
S9923865	WESTERN REGION WATER	Woodend	54/589	1	WP	GL	76.904	76.904	100mm Water Main u/l xing Rly at east of Morris Street @ 47M 63C	underline crossing	55	281814	5861537	A

* Note: A Service Entry may appear more than once on this report if multiple line points exist for the Service Entry.

Line Point Report

Parameters

Line No : 132
 From KM : 5.354
 Approved :
 Line Name : Melbourne And Murray River
 To KM : 250.985
 Service Status :
 AMG Fields Populated : Both

Customer Number	Customer Name	Location	File No	Seq No	Serv Type	Lic Type	From KM	To KM	Description	Comment	AMG Ref			Status
											Zone	East	North	
S9924588	TELSTRA	Woodend	51/413	1	CC	GL	76.945	76.945	Comms Cable U/I Xing Rly @ Quarry Road east of Morris Road - 47m 64c 60l	underline crossing	55	281778	5861556	A
S9929000	STATE ELECTRICITY COMMISSION	Woodend	58/1200	1	EL	GL	77.347	77.347	Lv Xing Over Rly @ 48m 05c	overline crossing				I
S9923865	WESTERN REGION WATER	Woodend	70/1646	1	WP	GL	77.366	77.366	100mm Water Main @ 48m 13c Kinsellas Rd	underline crossing	55	281394	5861812	A
S9923922	OPTUS NETWORKS PTY LIMITED	Woodend	92/218SX	1	OFC	GL	77.722	77.722	Ofc Cable Along And U/I Xing Rly	along & under rly reserve	55	281091	5862008	A
		Woodend	92/218SX	1	OFC	GL	77.722	80.827	Ofc Cable Along And U/I Xing Rly	along & under rly reserve	55	281091	5862008	A
S9924588	TELSTRA	Woodend	89/671	1	CC	GL	77.726	77.726	4 X 100mm Pvc Conduits In Sleeve Opp Templeton St	underline crossing	55	281093	5862012	A
S9923865	WESTERN REGION WATER	Woodend	84/1068	1	SEW	GL	77.740	77.740	300mm Sewer @ 48m 20c 50l Quarry Road	underline crossing	55	281086	5862017	A
S9923513	SPI GAS PTY LTD	Woodend	SX/2005/0023	1	GAS	GL	77.744	77.744	63mm Gas Main In A 150mm Upvc Encasing U/I Xing Opp East Side Of Templeton St	underline crossing	55	281076	5862022	A
S9924912	POWERCOR AUSTRALIA TELECOMMUNICATIONS P/	Woodend	SX/2001/0116	1	OFC	GL	77.981	77.981	Optic Fibre Cable O/I Xing Of The Rly, West Side Of High Street	overline crossing	55	280876	5862157	A
S9929614	CLEARY JA & JM	Woodend	101471	1	WP	SL	78.042	78.042	20mm Dia Water Pipe Under Rly @ 48m 39c 45l Approx-stn Gd	land surrendered				I
S9920842	SHAW AKG & DK	Woodend	64/2509	1	SEW	SL	78.056	78.074	100mm Ew Sewer Btn 48m 40c 08l & 48m 40c 88l - Station Ground	along / on rly reserve	55	280830	5862228	A
S9923865	WESTERN REGION WATER	Woodend	87/984	1	SEW	GL	78.074	78.167	150mm & 100mm Sewer 48m 37c To 49m 07c In Station Grds	along /on north side of rly reserve	55	280768	5862258	A
S9924588	TELSTRA	Woodend	80/60	1	CC	GL	78.322	78.322	Cable In Rly Reserve @ 48m 53c 37l Adj Schaw St	underline crossing				A
S9923292	MACEDON RANGES SHIRE COUNCIL	Woodend	89/336	1	WT	GL	78.385	78.385	Water Tapping On Rly Reserve @ 48m 56c 49l	not proceeded with				I
S9923292	MACEDON RANGES SHIRE COUNCIL	Woodend	92/132SX	1	DRA	GL	78.515	78.935	450mm Drain Parallel To Railway Btn Burke Road & Sturt Street Not Proceeded Wit	not proceeded with				I
S9923292	MACEDON RANGES SHIRE COUNCIL	Woodend	82/1211	1	IRR	GL	78.878	79.159	Pump & 100mm Dia Irr Pipe Along Rly Reserve Btn 49m01c & 49m15c & Under	no longer in use				I
S9923865	WESTERN REGION WATER	Woodend	86/954	1	SEW	GL	78.884	78.884	300mm Gravity Sewer @ Btn 48m 77c 73l & 49m 06 67l Urquhart Street	along & under rly reserve	55	280129	5862653	A
		Woodend	86/954	1	SEW	GL	78.884	79.018	300mm Gravity Sewer @ Btn 48m 77c 73l & 49m 06 67l Urquhart Street	along & under rly reserve	55	280129	5862653	A

Land Information System (LIS) Services

Parameters

Line No : 132
 From KM : 5.354
 Approved :
 Line Name : Melbourne And Murray River
 To KM : 250.985
 Service Status :
 AMG Fields Populated : Both

Customer Number	Customer Name	Location	File No	Seq No	Serv Type	Lic Type	From KM	To KM	Description	Comment	AMG Ref			Status
											Zone	East	North	
S9924588	TELSTRA	Woodend	67/325	1	CC	GL	79.280	79.280	Cable Under Rly @ 39m07c, 44m20c, 49m21c & Btn 55m46c & 55m61c 4 Sites	under & along rly reserve	55	288867	5851003	A
S9924588	TELSTRA	Woodend	SX/2006/0204	1	CC	GL	79.491	79.491	Comms cable u/l xing rly @ 79.470km, then along down side of rly to 79.60km	under & along rly reserve	55	279744	5863171	A
		Woodend	SX/2006/0204	1	CC	GL	79.491	79.622	Comms cable u/l xing rly @ 79.470km, then along down side of rly to 79.60km	under & along rly reserve	55	279744	5863171	A
S9923966	POWERCOR AUSTRALIA LTD	Woodend	57/852	1	EL	GL	79.642	79.642	Hv Xing Over Rly @ 49m 39c	overline crossing	55	279566	5863058	A
S9924588	TELSTRA	Woodend	68/68	1	CC	GL	79.764	79.764	Comms Cable U/l Xings Rly @ 49m 44c 34l & @ 51m 45c 60l & 57m 47c 17l	underline crossing	55	278287	5866144	A
S9924588	TELSTRA	Woodend	84/28	1	DRA	GL	80.085	80.085	200mm Drain U/line Xing @ 50m 17c	underline crossing	55	279272	5863475	A
S9999999	SECTION 36S STATEWIDE	Woodend	SX/2004/0183	1	S36	GL	80.252	80.252	Sec 36 B/w Tyden Woodend Rd & Crows Rd @ 80.252km 49m 69c 30l	section 36 occupation crossing				I
S9923966	POWERCOR AUSTRALIA LTD	Woodend	81/688	1	EL	GL	81.007	81.007	66kv Subtrans Over Rly @ 50m 29c 33l	overline crossing	55	278986	5864393	A
S9999999	SECTION 36S STATEWIDE	Woodend	SX/2004/0184	1	S36	GL	81.103	81.103	Sec 36 B/w Tylden Woodend Rd & Crows Rd @ 81.103km 50m 31c 60l	service removed				I
S9929638	BENNETT L	Woodend	SX/2005/0179	1	UC	SL	81.340	81.340	Cattle Underpass Crossing @ 81.340km	underline crossing				A
S9999999	SECTION 36S STATEWIDE	Woodend	SX/2004/0185	1	S36	GL	81.400	81.400	Sec 36 B/w Tylden Woodend Rd & Crows Rd @ 81.400 50m 46c 36l	service removed				I
S9999999	SECTION 36S STATEWIDE	Carlsruhe	SX/2004/0186	1	S36	GL	82.120	82.120	Sec 36 B/w Tylden Woodend Rd & Crows Rd @ 82.120km 51m 02c 16l	service removed				I
S9924588	TELSTRA	Carlsruhe	68/68	1	CC	GL	82.994	82.994	Comms Cable U/l Xings Rly @ 49m 44c 34l & @ 51m 45c 60l & 57m 47c 17l	underline crossing	55	278287	5866144	A
S9923966	POWERCOR AUSTRALIA LTD	Carlsruhe	SX1958	1	EL	GL	83.655	83.655	22kv Overline Crossing East Of Campaspe River	over & along rly reserve	55	277884	5866696	A
		Carlsruhe	SX1958	1	EL	GL	83.655	84.145	22kv Overline Crossing East Of Campaspe River	over & along rly reserve	55	277884	5866696	A
S9924588	TELSTRA	Carlsruhe	80/1173	1	CC	GL	83.946	84.310	Cable In Rly Res Btn 52m 17c & 52m 31c	under & along rly reserve	55	277599	5867098	A
S9924588	TELSTRA	Carlsruhe	SX/2004/0136	1	CC	GL	84.888	84.888	100mm Comms Conduit U/l Xing Rly, North West Of Thompson Lane	underline crossing	55	277124	5867651	A
S9923966	POWERCOR AUSTRALIA LTD	Carlsruhe	50/1123	1	EL	GL	85.175	85.175	Lv Cable Xing Over Rly At North Of Carlsruhe Station Road - 52m 74c	overline crossing	55	276950	5867876	A
S9923922	OPTUS NETWORKS PTY LIMITED	Carlsruhe	92/219SX	1	OFC	GL	85.227	85.574	Ofc Cable	along & under rly reserve	55	276790	5868108	A

* Note: A Service Entry may appear more than once on this report if multiple line points exist for the Service Entry.

Parameters

Line No : 132
 From KM : 5.354
 Approved :
 Line Name : Melbourne And Murray River
 To KM : 250.985
 Service Status :
 AMG Fields Populated : Both

Customer Number	Customer Name	Location	File No	Seq No	Serv Type	Lic Type	From KM	To KM	Description	Comment	AMG Ref			Status
											Zone	East	North	
S9924588	TELSTRA	Carlsruhe	59/455	1	CC	GL	85.396	85.396	Comms cable o/l xing Melbourne and Murray River rly @ 53M 5C at Carlsruhe	overline crossing				I
S9923922	OPTUS NETWORKS PTY LIMITED	Carlsruhe	92/219SX	1	OFC	GL	85.574	85.574	Ofc Cable	along & under rly reserve	55	276790	5868108	A
		Carlsruhe	92/219SX	1	OFC	GL	85.574	85.736	Ofc Cable	along & under rly reserve	55	276790	5868108	A
S9924588	TELSTRA	Carlsruhe	88/1149	1	CC	GL	85.677	85.677	Cables Over Rly @ 53m 06c 80l; 58m 35c; & 60m 03c 3 Sites	underline crossing	55	271500	5874148	A
S9923922	OPTUS NETWORKS PTY LIMITED	Carlsruhe	92/247SX	1	OFC	GL	86.799	86.845	Ofc Cable Along The Rly Reserve	along / on rly reserve	55	275907	5869169	A
S9999999	SECTION 36S STATEWIDE	Carlsruhe	SX/2004/0187	1	S36	GL	87.450	87.450	Sec 36 Closed @ 87.450km 54m 27c 12l	Null & void Sec. 36 occupation crossing				I
S9923966	POWERCOR AUSTRALIA LTD	Carlsruhe	42/633	1	EL	GL	87.725	87.725	Hv Xing Over Rly @ 54m 41c	overline crossing	55	275360	5869878	A
S9924588	TELSTRA	Kyneton	88/657	1	CC	GL	87.747	91.430	Cable Along Rly Reserve Btn 54m 41c 15l & 56m 61c	under & along rly reserve	55	274479	5871474	A
S9923922	OPTUS NETWORKS PTY LIMITED	Carlsruhe	92/247SX	1	OFC	GL	87.779	88.002	Ofc Cable Along The Rly Reserve	along / on rly reserve	55	275907	5869169	A
S9930066	MCMAHON PTY LTD	Carlsruhe	SX/2005/0169	1	UC	SL	88.220	88.220	Underpass Crossing At 88.220km	underline crossing				A
S9999999	SECTION 36S STATEWIDE	Carlsruhe	SX/2004/0188	1	S36	GL	88.281	88.281	Sec 36 B/w Carlsruhe Central Rd & Pleasant Hill Rd @ 88.281km 54m 68c 44l	service removed				I
S9923412	GASNET AUSTRALIA (OPERATIONS) PTY LTD	Kyneton	84/758	1	GAS	GL	89.406	89.406	300mm Steel Hp Gas Transmission Pipeline U/l Xing South Of Pleasant Hill Rd	underline crossing	55	274465	5871271	A
S9924588	TELSTRA	Kyneton	67/325	1	CC	GL	89.451	89.763	Cable Under Rly @ 39m07c, 44m20c, 49m21c & Btn 55m46c & 55m61c 4 Sites	under & along rly reserve	55	288867	5851003	A
S9924588	TELSTRA	Kyneton	88/703	1	OFC	GL	89.470	89.763	100mm Pvc Conduit For Ofc Sth Of Pleasant Hill Rd	along / on east side of rly reserve	55	274510	5871548	A
S9923966	POWERCOR AUSTRALIA LTD	Kyneton	52/477	1	EL	GL	89.764	89.764	Lv Xing Over Rly @ 55m 61c	overline crossing	55	274459	5871631	A
S9999999	SECTION 36S STATEWIDE	Kyneton	SX/2004/0189	1	S36	GL	90.352	90.352	Sec 36 B/w Pleasant Hill Rd & Mollison St @ 90.352 56m 11c 37l	Null & void Sec. 36 occupation crossing				I
S9930066	MCMAHON PTY LTD	Kyneton	75/218	1	WT	SL	90.847	90.968	Tapping Rly Water Main On Rly Land Btn 56m 36c & 56m 42c	no longer in use	55	274211	5872753	I
S9924588	TELSTRA	Kyneton	88/704	1	OFC	GL	90.849	91.431	Optical Fibre Cable Along Rly Btn 56m 37c & 56m 65c-stn Gd Trentham Road	under & along rly reserve	55	274132	5872957	A
S7071396	COLIBAN REGION WATER AUTHORITY	Kyneton	85/966	1	WP	GL	90.880	90.880	600mm Mscl Water Main Off Mollison St	underline crossing	55	274191	5872728	A

* Note: A Service Entry may appear more than once on this report if multiple line points exist for the Service Entry.

Parameters	Line No : 132	Line Name : Melbourne And Murray River
	From KM : 5.354	To KM : 250.985
	Approved :	Service Status :
	AMG Fields Populated : Both	

Customer Number	Customer Name	Location	File No	Seq No	Serv Type	Lic Type	From KM	To KM	Description	Comment	AMG Ref			Status
											Zone	East	North	
S9923922	OPTUS NETWORKS PTY LIMITED	Kyneton	92/226SX	1	OFC	GL	90.925	91.666	Ofc Cable Along And U/I Xing Rly	along & under rly reserve	55	273700	5873318	A
S9924588	TELSTRA	Kyneton	66/1317	1	CC	GL	91.260	91.431	Comms Cable Along Rly Reserve Trentham Rd	along / on rly reserve	55	273886	5873181	A
S9926649	MOBIL REFINING AUSTRALIA PTY LTD	Kyneton	91/559	1	WP	GL	91.331	91.431	100mm Fire Service To Serve Fuel Depot - Station Ground @ Btn 56m55c09l&56m65c58	along / on rly reserve	55	274032	5873356	A
S9920847	SHELL CO OF AUSTRALIA LTD	Kyneton	78/1623	1	WP	SL	91.331	91.431	100mm Fire Serve To Fuel Depot In Stn Gd	along / on rly reserve	55	274032	5873356	I
S9919635	MOBIL OIL AUSTRALIA LTD	Kyneton	SX/2006/0085	1	BOR	SL	91.335	91.335	6 No Groundwater Monitoring Wells east side of the Rly south of Mollison St	within VRT property				N
S9923966	POWERCOR AUSTRALIA LTD	Kyneton	62/269	1	EL	GL	91.431	91.431	22kv X'ng @ 56m 65c East Of Mollison St	overline crossing	55	273887	5873180	A
S9924588	TELSTRA	Kyneton	66/1317	1	CC	GL	91.431	91.431	Comms Cable Along Rly Reserve Trentham Rd	along / on rly reserve	55	273886	5873181	A
S9924588	TELSTRA	Kyneton	68/337	1	CC	GL	91.433	91.433	Cable Under Rly @ 56m 65c 23l Mollison St	underline crossing	55	273886	5873182	A
S7071396	COLIBAN REGION WATER AUTHORITY	Kyneton	103014	1	WP	GL	91.453	91.453	225mm Ci Water Pipe @ 56m 65c 59l West Side Of Mollison St	in road reserve	55	273871	5873195	A
		Kyneton	81/1353	1	WP	GL	91.453	91.613	150mm Ac Water Main - Station Ground	along /on south side of rly reserve	55	273799	5873202	A
S9924588	TELSTRA	Kyneton	54/235	1	CC	GL	91.467	91.527	Comms Cable U/I Xing Rly @ 57m In Station Ground	along / on rly reserve	55	273853	5873236	A
S9930289	SMITH IL & JB	Kyneton	70/1113	1	DRA	SL	91.592	91.733	Open Drain - Northern Side Of Station Ground	service abandoned				I
S9923922	OPTUS NETWORKS PTY LIMITED	Kyneton	92/226SX	1	OFC	GL	91.666	91.666	Ofc Cable Along And U/I Xing Rly	along & under rly reserve	55	273700	5873318	A
		Kyneton	92/226SX	1	OFC	GL	91.666	91.921	Ofc Cable Along And U/I Xing Rly	along & under rly reserve	55	273700	5873318	A
S9924588	TELSTRA	Kyneton	53/959	1	CC	GL	91.833	91.833	Comms cable o/l xing Melbourne and Murray River rly @ 57M 5C at Kyneton	overline crossing				I
S9924588	TELSTRA	Kyneton	65/966	1	CC	GL	91.846	91.846	Comms cable o/l xing Melbourne and Murray River rly @ 57M 5C 64L at Kyneton	overline crossing				I
S7071396	COLIBAN REGION WATER AUTHORITY	Kyneton	SX2402	1	SEW	GL	92.200	92.200	Sewer Main U/I Crossing Of The Rly, East Of Harpers Lane.	underline crossing	55	273220	5873546	A
S9923922	OPTUS NETWORKS PTY LIMITED	Kyneton	92/246SX	1	OFC	GL	92.239	92.350	Ofc Cable @ Btn 57m25c16l & 57m30c68l East Of Harpers Lane	along / on rly reserve	55	273118	5873603	A
S9923966	POWERCOR AUSTRALIA LTD	Kyneton	56/960	1	EL	GL	92.354	92.354	Hv Xing Over Rly @ 57m 36c Harpers Lane	overline crossing	55	273070	5873593	A

Parameters

Line No : 132
 From KM : 5.354
 Approved :
 Line Name : Melbourne And Murray River
 To KM : 250.985
 Service Status :
 AMG Fields Populated : Both

Customer Number	Customer Name	Location	File No	Seq No	Serv Type	Lic Type	From KM	To KM	Description	Comment	AMG Ref			Status
											Zone	East	North	
S9924588	TELSTRA	Kyneton	62/399	1	CC	GL	92.361	92.361	Alteration Of Wire Overline Xing Of The Rly @ 57m 30c Harpers Lane	overline crossing	55	273063	5873589	A
S9924588	TELSTRA	Kyneton	68/68	1	CC	GL	92.680	92.680	Comms Cable U/I Xings Rly @ 49m 44c 34l & @ 51m 45c 60l & 57m 47c 17l	underline crossing	55	278287	5866144	A
S9923513	SPI GAS PTY LTD	Kyneton	79/1125	1	GAS	GL	92.733	92.733	150mm Hp Gas Supply Main @ 57m 50c Lauriston-reservoir Rd Nth Flynns Rd	underline crossing	55	272695	5873640	A
S9923922	OPTUS NETWORKS PTY LIMITED	Kyneton	92/245SX	1	OFC	GL	93.146	93.445	O/c Cable @ Btn 57m69c36l & 58m04c08l West Of Flynns Road	along / on rly reserve	55	272141	5873758	A
S9924588	TELSTRA	Kyneton	50/107	1	CC	GL	93.181	93.181	Comms cable o/l xing Melbourne and Murray River rly @ 93.181 km at Kyneton	overline crossing				I
S9923966	POWERCOR AUSTRALIA LTD	Kyneton	67/817	1	EL	GL	94.042	94.042	Hv Xing Over Rly @ 58m 35c Harts Lane	overline crossing	55	271515	5874139	A
S9924588	TELSTRA	Redesdale Junction	88/1149	1	CC	GL	94.061	94.061	Cables Over Rly @ 53m 06c 80l; 58m 35c; & 60m 03c 3 Sites	underline crossing	55	271500	5874148	A
S7071396	COLIBAN REGION WATER AUTHORITY	Redesdale Junction	SX/2001/0080	1	WP	GL	94.061	94.061	150mm Pvc Water Pipeline U/I Xing Of The Rly, West Side Of Harts Lane.	underline crossing	55	271501	5874149	I
S9923922	OPTUS NETWORKS PTY LIMITED	Redesdale Junction	92/220SX	1	OFC	GL	94.364	99.312	O/c Cable @ Btn 58m62c54l & 61m56c17l	along / on rly reserve	55	271268	5874518	A
S9924588	TELSTRA	Redesdale Junction	88/705	1	OFC	GL	94.533	94.533	Optical Fibre Cable Under Rly @ 58m 60c	underline crossing	55	271244	5874528	A
S9924588	TELSTRA	Redesdale Junction	68/1765	1	CC	GL	94.590	94.590	Comms Cable U/I Xing Rly @ 58m 59c 33l	underline crossing	55	271204	5874574	A
S9929000	STATE ELECTRICITY COMMISSION	Redesdale Junction	69/296	1	EL	GL	95.532	95.532	Lv Xing Over Rly @ 59m 29c	no longer in use				I
S9923966	POWERCOR AUSTRALIA LTD	Redesdale Junction	47/287	1	EL	GL	95.535	95.535	Lv Xing Over Rly @ 59m 29c Lauriston Rd	overline crossing	55	270726	5875394	A
S9924588	TELSTRA	Redesdale Junction	87/699	1	CC	GL	95.580	95.580	80mm PVC Conduit Nth of Lauriston Rd	underline crossing	55	270703	5875432	A
S9929000	STATE ELECTRICITY COMMISSION	Redesdale Junction	66/569	1	SEW	GL	95.793	95.793	Lv Xing Over Rly @ 60m 02c 50l & Supply Line @ 59m 42c : Xing Dismantled	no longer in use				I
S9923966	POWERCOR AUSTRALIA LTD	Redesdale Junction	66/567	1	EL	GL	96.074	96.074	22kv Xing Over Rly @ 59m 55c - Kings Rd	overline crossing	55	270446	5875851	A
S9923966	POWERCOR AUSTRALIA LTD	Redesdale Junction	80/1451	1	GG	GL	96.306	96.306	Ground Guy @ 59m 68c Deep Lead	within VRT property	55	270352	5876064	A
S9924588	TELSTRA	Redesdale Junction	88/1149	1	CC	GL	96.621	96.621	Cables Over Rly @ 53m 06c 80l; 58m 35c; & 60m 03c 3 Sites	underline crossing	55	271500	5874148	A

Parameters	Line No : 132	Line Name : Melbourne And Murray River
	From KM : 5.354	To KM : 250.985
	Approved :	Service Status :
	AMG Fields Populated : Both	

Customer Number	Customer Name	Location	File No	Seq No	Serv Type	Lic Type	From KM	To KM	Description	Comment	AMG Ref			Status
											Zone	East	North	
S9924588	TELSTRA	Redesdale Junction	72/15	1	CC	GL	96.669	96.669	Comms Cable U/I Xings Rly @ 60m 2c 80I & @60m 51c	underline crossing	55	270136	5876359	A
S9929000	STATE ELECTRICITY COMMISSION	Redesdale Junction	66/569	1	SEW	GL	97.061	97.061	Lv Xing Over Rly @ 60m 02c 50I & Supply Line @ 59m 42c : Xing Dismantled	no longer in use				I
S9923966	POWERCOR AUSTRALIA LTD	Redesdale Junction	SX1485	1	EL	GL	97.587	97.587	22kv Overline Crossing - South Side Of Ritchies Rd	overline crossing	55	269641	5877160	A
S9924588	TELSTRA	Redesdale Junction	72/15	1	CC	GL	97.621	97.621	Comms Cable U/I Xings Rly @ 60m 2c 80I & @60m 51c	underline crossing	55	270136	5876359	A
S9999999	SECTION 36S STATEWIDE	Redesdale Junction	80/1688	1	S36	GL	98.412	98.412	was Sec36 Occ Xing @ 61m 11c 97I signed off. Agr. 70801	crossing closed				I
S9923966	POWERCOR AUSTRALIA LTD	Redesdale Junction	74/388	1	EL	GL	98.769	98.769	12.7kv Xing Over Rly @ 61m 29c	overline crossing	55	269048	5878168	A
S9924588	TELSTRA	Redesdale Junction	75/895	1	CC	GL	99.145	99.145	Comms Cable U/I Xing Rly @ 61m 47c	underline crossing	55	268853	5878504	A
S7071396	COLIBAN REGION WATER AUTHORITY	Redesdale Junction	SX/2001/0219	1	WP	GL	99.278	99.278	150mm Water Main U/I Xing Of The Rly, East Of Breakneck Road.	underline crossing	55	268783	5878621	A
S9923966	POWERCOR AUSTRALIA LTD	Malmsbury	82/943	1	EL	GL	100.391	100.391	22kv Xing Over Rly @ 62m 30c 21I Hunter Street	overline crossing	55	268213	5879572	A
S9923966	POWERCOR AUSTRALIA LTD	Malmsbury	60/469	1	EL	GL	100.684	100.684	Hv Xing Over Rly @ 62m 45c	service removed				I
S9923966	POWERCOR AUSTRALIA LTD	Malmsbury	78/606	1	EL	GL	100.721	100.721	12.7kv Xing Over Rly @ 62m 45c 63I - Harvey Street	overline crossing	55	268045	5879857	A
S9924588	TELSTRA	Malmsbury	52/167	1	CC	GL	101.501	101.501	Comms Cable U/I Xing Rly @ 63m 8c Ellesmere Road	underline crossing	55	267510	5880907	A
S7071396	COLIBAN REGION WATER AUTHORITY	Malmsbury	93/66SX	1	WP	GL	101.707	101.707	150mm DICL Water Main Btn Viaduct Piers	under rail bridge	55	267319	5880492	A
S7071396	COLIBAN REGION WATER AUTHORITY	Malmsbury	SX1322	1	SEW	GL	101.924	101.924	150mm Dicl Sewer Pipe Thru Exist Culvert Opp Clarendon Street	under & along rly reserve	55	267113	5880574	A
		Malmsbury	SX1322	1	SEW	GL	101.924	102.102	150mm Dicl Sewer Pipe Thru Exist Culvert Opp Clarendon Street	under & along rly reserve	55	267113	5880574	A
S9924588	TELSTRA	Malmsbury	SX/2007/0061	1	CC	GL	102.047	102.047	Comms cable u/I xing Rly at west side of Campbell Street	underline crossing	55	267114	5880802	N
S9923966	POWERCOR AUSTRALIA LTD	Malmsbury	66/1074	1	EL	GL	102.241	102.241	22kv Xing Over Rly @ 63m 42c Daylesford Rd	overline crossing	55	266830	5880700	A
S9923966	POWERCOR AUSTRALIA LTD	Malmsbury	63/515	1	EL	GL	102.740	102.740	22kv Xing Over Rly @ 63m 67c -calder Hwy	overline crossing	55	266413	5880972	A
S9924912	POWERCOR AUSTRALIA TELECOMMUNICATIONS P/	Malmsbury	SX/2001/0117	1	OFC	GL	102.740	102.740	Optic Fibre Cable O/I Xing Of The Rly, North Side Of Mollison St.	overline crossing	55	266410	5880975	A
S9923966	POWERCOR AUSTRALIA LTD	Malmsbury	87/536	1	EL	GL	103.119	103.119	Hv Xing Over Rly @ 64m 06c	overline crossing				A

Parameters

Line No : 132
 From KM : 5.354
 Approved :
 Line Name : Melbourne And Murray River
 To KM : 250.985
 Service Status :
 AMG Fields Populated : Both

Customer Number	Customer Name	Location	File No	Seq No	Serv Type	Lic Type	From KM	To KM	Description	Comment	AMG Ref			Status
											Zone	East	North	
S9999999	SECTION 36S STATEWIDE	Malmsbury	SX/2004/0190	1	S36	GL	104.175	104.175	Over Pass Was Sec 36 B/w Calder Hwy & Boundary Rd @ 104.175km 64m 58c 50l	section 36 occupation crossing				I
S9924588	TELSTRA	Malmsbury	SX/2005/0166	1	CC	GL	104.674	104.674	Comms Conduit Attached To Road Bridge Over Railway At Blue Devil Lane	attached to road bridge over rly	55	265462	5882665	A
S9999999	SECTION 36S STATEWIDE	Malmsbury	79/1731	1	S36	GL	105.347	105.347	Occ Xing & Gates @ 65m 36c 80l	control transferred to Freight Aust				I
S9923966	POWERCOR AUSTRALIA LTD	Taradale	55/44	1	EL	GL	106.367	106.367	Hv Xing Over Rly @ 66m 07c 50l	overline crossing				A
S9924572	NEXTGEN NETWORKS PTY LTD	Taradale	SX/2001/0237	1	OFC	GL	107.218	107.218	Optic Fibre Cable U/l Xing Of The Rly,	underline crossing	55	265192	5885204	A
S9924588	TELSTRA	Taradale	SX/2006/0200	1	CC	GL	107.905	107.905	P50 Pipe Along Road Reserve & Under Rail Bridge, South Side of Spring Creek Rd	under rail bridge	55	265242	5886056	A
S9923922	OPTUS NETWORKS PTY LIMITED	Taradale	92/248SX	1	OFC	GL	107.919	109.261	OFC (Melb to Syd) along east side of Rly then U/L two locations to C.E.V Site	under & along rly reserve	55	265114	5886216	A
S9924588	TELSTRA	Taradale	51/621	1	CC	GL	108.409	108.409	Comms cable o/l xing Melbourne and Murray River rly @ 108.409 km at Taradale	overline crossing				I
S9930644	MAMIC A	Taradale	83/778	1	OCC	SL	108.922	108.922	Occ Xing Over Rly @ 67m 54c 50l	not approved				I
S9923922	OPTUS NETWORKS PTY LIMITED	Taradale	92/248SX	1	OFC	GL	109.349	109.349	OFC (Melb to Syd) along east side of Rly then U/L two locations to C.E.V Site	under & along rly reserve	55	265114	5886216	A
S9923922	OPTUS NETWORKS PTY LIMITED	Taradale	92/248SX	1	OFC	GL	109.446	109.446	OFC (Melb to Syd) along east side of Rly then U/L two locations to C.E.V Site	under & along rly reserve	55	265114	5886216	A
S9923922	OPTUS NETWORKS PTY LIMITED	Taradale	SX/2007/0354	1	OFC	GL	109.447	109.447	OFC in a 100mm PVC conduit U/L Xing Rly south of Potts Road	underline crossing	55	264956	5887570	N
S9929000	STATE ELECTRICITY COMMISSION	Taradale	53/390	1	EL	GL	109.496	109.496	Lv Xing Over Rly @ 68m 03c : Replaced By New Xing Refer Pg 88/1029	overline crossing				I
S9923966	POWERCOR AUSTRALIA LTD	Taradale	88/1029	1	EL	GL	109.496	109.496	22kv HV power cable O/L Xing Rly west of Potts Road	overline crossing	55	264934	5887612	A
S9919501	DEPT OF NATURAL RESOURCES & ENVIRONMENT	Elphinstone	86/693	12	FLO	GL	110.000	112.300	Flora Res Along Rly Reserve	along / on rly reserve				A
		Elphinstone	86/693	13	FLO	GL	110.000	112.600	Flora Res Along Rly Reserve	along / on rly reserve				A
S9930877	PEYTON BREMNER PTY LTD	Elphinstone	77/3	1	UC	SL	111.283	111.283	Use Of Rly Bridge @ 69m 12c For Access To Subdivision	not proceeded with				I
S9929958	DANIELL K	Elphinstone	86295	1	WP	SL	111.628	111.628	Water Pipe Under Rly @ 69m 29c-service Cancelled See Eo57/561	underline crossing				I

Parameters	Line No : 132	Line Name : Melbourne And Murray River
	From KM : 5.354	To KM : 250.985
	Approved :	Service Status :
	AMG Fields Populated : Both	

Customer Number	Customer Name	Location	File No	Seq No	Serv Type	Lic Type	From KM	To KM	Description	Comment	AMG Ref			Status
											Zone	East	North	
S9930306	SZANYI J	Elphinstone	57/561	1	WP	SL	111.629	111.629	75mm Dia Water Pipe Under Rly @ 69m 29c	underline crossing	55	264021	5889358	B
S9924588	TELSTRA	Elphinstone	SX1703	1	CC	GL	111.752	111.752	100mm Pvc Conduit Encasing Telstra Cable U/I Xing Rly East Of Calder Hwy	underline crossing	55	263951	5889494	A
S9923966	POWERCOR AUSTRALIA LTD	Elphinstone	SX1160	1	EL	GL	111.806	111.806	Cable Underline Crossing	underline crossing				A
S9929772	GINIS C	Elphinstone	57/1325	1	WP	SL	111.865	111.865	Water Pipe Under Rly	underline crossing	55	263897	5889576	P
S9923522	CLOUGH MR. G & KELLY MRS. P	Elphinstone	127184	1	WP	SL	111.890	111.890	75mm Dia Water Pipe Under Rly @ 69m 42c Service Disconnected Approx 1996	underline crossing				I
S9930122	MERTIKAS SAM	Elphinstone	61/1409	1	WP	SL	112.152	112.152	75mm Fibro Water Pipe U/I Xing Of Rly 530m East Of Calder Hwy	underline crossing	55	263705	5889785	A
S9923966	POWERCOR AUSTRALIA LTD	Elphinstone	82/702	1	EL	GL	112.246	112.246	22kv Xing Over Rly @ 69m 60c	overline crossing	55	263628	5889818	A
S9923506	COOK R.J. & G.N.	Elphinstone	52/634	1	WP	SL	112.419	112.419	75mm Dia Water Pipe @ 69m68c33l	underline crossing				B
S9930224	POLLARD RJ	Elphinstone	125761	1	WP	SL	112.483	112.483	75mm Dia Water Pipe Under Rly @ 69m 71c 50l	underline crossing				P
S9929987	LAIRD K	Elphinstone	63/251	1	WP	SL	112.493	112.493	75mm Dia Water Pipe Under Rly @ 69m 72c	underline crossing				I
S9930122	MERTIKAS SAM	Elphinstone	SX/2003/0032	1	WP	SL	112.549	112.549	100mm Pvc Water Pipe U/I Xing Of Rly At 150m East Of Calder Hwy	underline crossing	55	263372	5890004	A
S9929973	DONALDSON G	Elphinstone	87/961	1	WP	SL	112.590	112.590	75mm Dia Water Pipe Under Rly @ 69m 76c 84l	underline crossing				I
S9929982	WEST MRS. L.J.	Elphinstone	72/1643	1	IRR	SL	112.966	112.966	75mm Dia Irr Pipe @ 70m15c50l	underline crossing	55	263005	5890196	I
S7071396	COLIBAN REGION WATER AUTHORITY	Elphinstone	55/1612	1	WP	GL	113.076	113.076	150mm Water Main - Near Wright St	underline crossing	55	262897	5890226	A
S9924588	TELSTRA	Elphinstone	41/1010	1	OFC	GL	113.101	113.101	100mm Pvc Conduit Encasing Fibre Optic Cable U/I Xing Rly East Of Wright St	underline crossing	55	262874	5890230	A
S9924618	USF BENDIGO WATER SERVICES PTY LTD	Elphinstone	SX/2000/0245	1	WP	GL	113.113	113.113	150mm Water Main U/I Xing Of The Rly, East Side Of Wright St	underline crossing	55	262862	5890233	A
S9929789	GUNSTON L & C	Elphinstone	54/85	1	WP	SL	113.114	113.114	75mm Water Pipe @ 70m 22c 89l	underline crossing				B
S9923966	POWERCOR AUSTRALIA LTD	Elphinstone	58/1291	1	EL	GL	113.135	113.135	Hv & Lv Xing Over Rly @ 70m 23c	overline crossing	55	262832	5890236	A
S9924912	POWERCOR AUSTRALIA TELECOMMUNICATIONS P/	Elphinstone	SX/2001/0110	1	OFC	GL	113.135	113.135	Optic Fibre Cable O/I Xing Of The Rly, West Side Of Wright Street.	overline crossing	55	262832	5890236	A
S9924588	TELSTRA	Elphinstone	SX1478	1	CC	GL	113.160	113.160	80mm Pvc Conduit Encasing Cable U/I Xing Rly West Of Wright St-once Off Payment-	underline crossing	55	262816	5890240	A

Parameters

Line No : 132
 From KM : 5.354
 Approved :
 Line Name : Melbourne And Murray River
 To KM : 250.985
 Service Status :
 AMG Fields Populated : Both

Customer Number	Customer Name	Location	File No	Seq No	Serv Type	Lic Type	From KM	To KM	Description	Comment	AMG Ref			Status
											Zone	East	North	
S9924588	TELSTRA	Elphinstone	SX/2007/0021	1	CC	GL	115.318	115.318	P50mm conduit overline crossing over rail tunnel	overline crossing	55	260846	5890074	A
S9924572	NEXTGEN NETWORKS PTY LTD	Elphinstone	SX/2001/0236	1	OFC	GL	115.385	115.385	Ofc U/I Xing Of The Rly, Pyrnees Hwy.	underline crossing	55	260670	5889886	A
S9924864	MC BRIDE SJ & M	Elphinstone	89/340	1	WT	SL	116.342	116.342	Supply Water & Pipe Via 100mm Wp Under Bridge @ 72m 25c 29l.	under rail bridge	55	259744	5890000	I
S7071396	COLIBAN REGION WATER AUTHORITY	Elphinstone	18/1237	1	WP	GL	116.526	116.526	600mm Water Main @ 72m 32c 50l	underline crossing	55	259592	5890098	A
S9924588	TELSTRA	Chewton	SX/2003/0205	1	CC	GL	117.456	117.456	P50mm Comms Conduit Under & Along North Side Of Rly Reserve.	not proceeded with	55	258909	5890682	W
		Chewton	SX/2003/0205	1	CC	GL	117.456	117.660	P50mm Comms Conduit Under & Along North Side Of Rly Reserve.	not proceeded with	55	258909	5890682	W
S7071396	COLIBAN REGION WATER AUTHORITY	Chewton	84/899	1	WP	GL	120.642	120.642	150mm DICL Water Main @ 74m 76c 16l West side of Fryer Rd	in road, under rail bridge over road	55	256032	5891988	A
S7071396	COLIBAN REGION WATER AUTHORITY	Chewton	SX/2001/0063	1	SEW	GL	120.776	120.776	Sewer Main U/I Xing Of The Rly, East Of Adelaide Street.	underline crossing	55	255910	5892042	A
S9923513	SPI GAS PTY LTD	Chewton	81/1390	1	GAS	GL	120.898	120.898	50mm Hp Gas Main @ 75m 09c West Side Of Adelaide St	under rail bridge	55	255775	5892019	A
S9923966	POWERCOR AUSTRALIA LTD	Chewton	56/546	1	EL	GL	120.902	120.902	22kv Xing Over Rly @ 75m 10c	overline crossing				A
S9923966	POWERCOR AUSTRALIA LTD	Chewton	67/1379	1	EL	GL	121.184	121.184	66kv Xing Over Rly @ 75m 24c	overline crossing				A
S9923966	POWERCOR AUSTRALIA LTD	Chewton	89/656	1	EL	GL	121.387	121.387	22kv Xing Over Rly @ 75m 34c 11l	overline crossing				A
S9929000	STATE ELECTRICITY COMMISSION	Chewton	47/436	1	EL	GL	121.566	121.566	Lv Xing Over Rly @ 75m 43c	overline crossing				I
S9923513	SPI GAS PTY LTD	Chewton	83/519	1	GAS	GL	121.578	121.578	50mm Hp Gas Main @ 75m 43c Aligned With Centre Steels St	underline crossing	55	255222	5892448	A
S7071396	COLIBAN REGION WATER AUTHORITY	Chewton	SX/2001/0064	1	SEW	GL	121.628	121.628	Sewer Main U/I Xing Of The Rly, East Of Eureka Road.	underline crossing	55	255184	5892477	A
S9924588	TELSTRA	Chewton	73/226	1	CC	GL	121.777	121.777	Comms cable o/l xing Melbourne and Murray River rly @ 121.777 km at Chewton	overline crossing				I
S7071396	COLIBAN REGION WATER AUTHORITY	Chewton	88/987	1	WP	GL	121.799	121.799	150mm DICL Water Main - Eureka Street	attached to rail bridge	55	255041	5892570	A
S9923966	POWERCOR AUSTRALIA LTD	Chewton	30/219	1	EL	GL	121.908	121.908	Ht Xing Over Rly @ 75m 60c	overline crossing				A
S9924588	TELSTRA	Chewton	89/1	1	CC	GL	122.550	122.550	100mm Dia Pvc Conduit In The Road Surface Of Hitchcock St Bridge	underline crossing				A
S9923513	SPI GAS PTY LTD	Chewton	89/2	1	GAS	GL	122.564	122.564	100mm Dia Hp Gas Main On The Hitchcock St. Bridge @ 76m 11c 92l	attached to road bridge over rly	55	254330	5892836	A

Parameters	Line No : 132	Line Name : Melbourne And Murray River
	From KM : 5.354	To KM : 250.985
	Approved :	Service Status :
	AMG Fields Populated : Both	

Customer Number	Customer Name	Location	File No	Seq No	Serv Type	Lic Type	From KM	To KM	Description	Comment	AMG Ref			Status
											Zone	East	North	
S9923966	POWERCOR AUSTRALIA LTD	Chewton	89/657	1	EL	GL	122.570	122.570	22kv Cable - Near Hitchcock Street @ 76m 12c 92l	overline crossing				P
S7071396	COLIBAN REGION WATER AUTHORITY	Chewton	89/37	1	SEW	GL	122.947	122.947	225mm Gravity Sewer Off Scotts Avenue To Mathieson Rd	underline crossing	55	253960	5892946	A
S9924588	TELSTRA	Castlemaine	63/1131	1	CC	GL	123.115	123.115	Comms cable o/l xing Melbourne and Murray River rly @ 76M 40C at Chewton	overline crossing				I
S9923966	POWERCOR AUSTRALIA LTD	Castlemaine	47/1172	1	EL	GL	123.225	123.225	22kv Xing Over Rly @ 76m 45c 50l	overline crossing				A
S7071396	COLIBAN REGION WATER AUTHORITY	Castlemaine	SX/2000/0163	1	WP	GL	123.746	123.746	75mm Water Main O/I Xing Of The Rly, West Side Of The Ross Drive Road Bridge	overline crossing	55	253190	5893182	A
S9923966	POWERCOR AUSTRALIA LTD	Castlemaine	42/477	1	EL	GL	124.158	124.249	HV cable along north side of Rly res & o/l xing Rly @ 77M 17C,east of Wheeler St	along & under rly reserve	55	252647	5893359	A
S9923966	POWERCOR AUSTRALIA LTD	Castlemaine	42/477	1	EL	GL	124.293	124.293	HV cable along north side of Rly res & o/l xing Rly @ 77M 17C,east of Wheeler St	along & under rly reserve	55	252647	5893359	A
S9923513	SPI GAS PTY LTD	Castlemaine	70/1107	1	GAS	GL	124.302	124.302	100mm Lp Gas Main Wheeler St @ 77m 19c	service removed				I
S9923956	MOUNT ALEXANDER SHIRE COUNCIL	Castlemaine	92/48SX	1	DRA	GL	124.322	124.322	Drainage Near Wheeler Street Bridge Service Not Proceeded With	not proceeded with				I
S7071396	COLIBAN REGION WATER AUTHORITY	Castlemaine	39/171	1	WP	GL	124.336	124.336	75mm AC Water Main @ 77m 20c Aligned East side Wheeler St	underline crossing	55	252609	5893380	A
S7071396	COLIBAN REGION WATER AUTHORITY	Castlemaine	25/237	1	WP	GL	124.362	124.362	75mm Dia Water Main @ 77m 22c-wheeler St	underline crossing				I
S9924588	TELSTRA	Castlemaine	68/333	1	CC	GL	124.363	124.363	Comms Cable U/I Xing Rly @ 77m 21c Wheeler Street	underline crossing	55	252586	5893387	A
S9923966	POWERCOR AUSTRALIA LTD	Castlemaine	SX/2002/0189	1	EL	GL	124.365	124.365	Hv Cable O/I Xing Of The Rly At West Side Of Wheeler Street.	overline crossing	55	252585	5893394	A
S7071396	COLIBAN REGION WATER AUTHORITY	Castlemaine	85/1123	1	WP	GL	124.370	124.370	150mm Water Main - Nr Wheeler St Bridge @ 77m 23c	underline crossing	55	252580	5893397	A
S7071396	COLIBAN REGION WATER AUTHORITY	Castlemaine	54/808	1	SEW	GL	124.413	124.588	150mm Sewer - Rowe St	along /on south side of rly reserve	55	252430	5893449	A
S9923513	SPI GAS PTY LTD	Castlemaine	SX2219	1	GAS	GL	124.724	124.724	150mm Lp Gas Main Nth Side Johnstone St	under rail bridge	55	252299	5893608	A
S9923966	POWERCOR AUSTRALIA LTD	Castlemaine	92/190SX	1	EL	GL	124.779	124.779	Street Lighting @ 77m 42c 73l-Forest Street	overline crossing				A
S9923966	POWERCOR AUSTRALIA LTD	Castlemaine	71/1223	1	EL	GL	124.925	124.925	22kv Xing Over Rly @ 77m 50c	overline crossing				A

Land Information System (LIS) Services

Parameters

Line No : 132
 From KM : 5.354
 Approved :
 Line Name : Melbourne And Murray River
 To KM : 250.985
 Service Status :
 AMG Fields Populated : Both

Customer Number	Customer Name	Location	File No	Seq No	Serv Type	Lic Type	From KM	To KM	Description	Comment	AMG Ref			Status
											Zone	East	North	
S9924588	TELSTRA	Castlemaine	81/409	1	CC	GL	125.066	125.066	4 X 100mm Dia Cable Ducts Under Rly @ 77m 57c	underline crossing				A
S7071396	COLIBAN REGION WATER AUTHORITY	Castlemaine	75/1280	1	WP	GL	125.089	125.089	375mm DICL Water Main @ 77m 42c Centre Forest St	in road, under rail bridge over road	55	252166	5893943	A
S9923966	POWERCOR AUSTRALIA LTD	Castlemaine	58/789	1	EL	GL	125.207	125.207	22KV HV Power Cable O/L Xing Rly opposite Mostyn Street	overline crossing				A
S9923956	MOUNT ALEXANDER SHIRE COUNCIL	Castlemaine	92/34SX	1	UC	GL	125.289	125.289	Pedestrian/cycling Subway @ 77m68c07l Forest Street	control transferred to Freight Aust				A
S7071396	COLIBAN REGION WATER AUTHORITY	Castlemaine	90/327	1	SEW	GL	125.439	125.454	Sewer @ Btn 77m 75c 53l & 77m 76c 28l	along / on rly reserve				A
S7071396	COLIBAN REGION WATER AUTHORITY	Castlemaine	82/58	1	WT	GL	125.458	125.458	Water Tapping U/I Xing Of The Rly To Service Lions Club, North Of Lyttleton Rd	underline crossing	55	252199	5894279	A
S9924588	TELSTRA	Castlemaine	92/202SX	1	OFC	GL	125.484	132.972	Cable Along Rly Btn Hargraves St & High St In Principle Only (no Evidence If Pro	along / on rly reserve				I
S9923956	MOUNT ALEXANDER SHIRE COUNCIL	Castlemaine	22/428	1	DRA	GL	125.497	125.602	Drains Btn Station Buidling & Parker Street	under & along rly reserve	55	252303	5895103	A
S9923528	KLFM	Castlemaine	SX1387	1	MIS	SL	125.500	159.800	Use Of Ptc Overhead Pole Line Aerial System For Audio Channel	along / on rly reserve				P
S9923956	MOUNT ALEXANDER SHIRE COUNCIL	Castlemaine	22/428	1	DRA	GL	125.519	125.519	Drains Btn Station Buidling & Parker Street	under & along rly reserve	55	252303	5895103	A
S9924588	TELSTRA	Castlemaine	64/72	1	CC	GL	125.629	125.629	Aerial Xing Over Rly @ 78m 05c	underline crossing				A
S9923956	MOUNT ALEXANDER SHIRE COUNCIL	Castlemaine	22/428	1	DRA	GL	125.729	125.729	Drains Btn Station Buidling & Parker Street	under & along rly reserve	55	252303	5895103	A
S9923956	MOUNT ALEXANDER SHIRE COUNCIL	Castlemaine	22/428	1	DRA	GL	125.991	125.991	Drains Btn Station Buidling & Parker Street	under & along rly reserve	55	252303	5895103	A
S9929565	PUBLIC TRANSPORT CORPORATION	Castlemaine	87/554	1	BRI	SL	126.020	126.020	Maintenance Of Footbridge	underline crossing				I
S9924462	VICTORIA CARPET CO PTY LTD	Castlemaine	47/804	1	WP	SL	126.067	126.150	75mm Fire Main Opp Hunter St Under Rail And Along On West Side Of Reserve	under & along rly reserve	55	252274	5894994	A
S9924462	VICTORIA CARPET CO PTY LTD	Castlemaine	47/804	1	WP	SL	126.150	126.150	75mm Fire Main Opp Hunter St Under Rail And Along On West Side Of Reserve	under & along rly reserve	55	252274	5894994	A
S9923966	POWERCOR AUSTRALIA LTD	Castlemaine	83/494	1	EL	GL	126.253	126.253	22kv Xing Over Rly @ 78m 36c - Parker Street	overline crossing				A
S9923956	MOUNT ALEXANDER SHIRE COUNCIL	Castlemaine	22/428	1	DRA	GL	126.253	126.253	Drains Btn Station Buidling & Parker Street	under & along rly reserve	55	252303	5895103	A

Parameters	Line No : 132	Line Name : Melbourne And Murray River
	From KM : 5.354	To KM : 250.985
	Approved :	Service Status :
	AMG Fields Populated : Both	

Customer Number	Customer Name	Location	File No	Seq No	Serv Type	Lic Type	From KM	To KM	Description	Comment	AMG Ref			Status
											Zone	East	North	
S9923956	MOUNT ALEXANDER SHIRE COUNCIL	Castlemaine	22/428	1	DRA	GL	126.263	126.263	Drains Btn Station Buidling & Parker Street	under & along rly reserve	55	252303	5895103	A
S9923513	SPI GAS PTY LTD	Castlemaine	72/1651	1	GAS	GL	126.267	126.267	150mm Hp Gas Mainu/l Xing Of The Rly At Walker/parker Streets @ 78m 37c	underline crossing	55	252303	5895105	A
S9923513	SPI GAS PTY LTD	Castlemaine	37/753	1	GAS	GL	126.276	126.276	30mm Gas Main @ 78m 37c 17l Sth Side Parker St Refer 68/1360 Replacement	service abandoned	55	252303	5895105	I
S7071396	COLIBAN REGION WATER AUTHORITY	Castlemaine	38/586	1	SEW	GL	126.278	126.278	150mm Sewer Main U/l Xing Of The Rly At Parker St	in road reserve	55	252306	5895115	A
S9924588	TELSTRA	Castlemaine	88/711	1	OFC	GL	126.284	126.284	Optical Fibre Cable Under Rly Parker St	underline crossing				A
S9923513	SPI GAS PTY LTD	Castlemaine	68/1360	1	GAS	GL	126.285	126.285	100mm Lp Gas Main U/l Xing Of The Rly At Nth Side Of Parker St - 78m 37c 60l	in road reserve	55	252306	5895123	A
S9924588	TELSTRA	Castlemaine	88/596	1	OFC	GL	126.290	126.290	4 X 100mm Dia Pvc Conduits Under Rly Near Parker St	underline crossing				A
S9924588	TELSTRA	Castlemaine	71/1480	1	CC	GL	126.292	126.292	Comms Cable U/l Xing Rly @ 78m 37c 17l	underline crossing	55	252307	5895129	A
S9921011	FLOWSERVE	Castlemaine	40/857	1	WP	SL	126.414	126.414	75mm Drain U/l Xing Of The Rly	underline crossing	55	252335	5895248	A
S9930334	THOMPSON & CO	Castlemaine	24820	1	WP	SL	126.454	126.454	Water Pipe Under Rly @ 78m 46c	underline crossing				I
S7071396	COLIBAN REGION WATER AUTHORITY	Castlemaine	SX/2002/0006	1	SEW	GL	126.615	126.615	150mm Sewer Main U/l Xing Of The Rly, North Of Hall Street	underline crossing	55	252411	5895434	A
S7071396	COLIBAN REGION WATER AUTHORITY	Castlemaine	SX/2002/0007	1	SEW	GL	126.954	126.954	150mm Sewer Main U/l Xing Of The Rly, South Side Of Myring St	underline crossing	55	252560	5895737	A
S9924588	TELSTRA	Castlemaine	SX1431	1	CC	GL	126.997	126.997	2/100mm & 1/50mm Conduits Underline Crossing - North Side Of Myring St	underline crossing				A
S9923966	POWERCOR AUSTRALIA LTD	Castlemaine	SX/2002/0187	1	EL	GL	127.065	127.065	Hv Cable O/l Xing Of The Rly, Near Froomes Street	overline crossing	55	252609	5895836	A
S9923513	SPI GAS PTY LTD	Castlemaine	80/1751	1	GAS	GL	127.069	127.069	100mm Hp Gas Main Opp Froomes Rd 78m 76c	underline crossing	55	252634	5895825	A
S7071396	COLIBAN REGION WATER AUTHORITY	Castlemaine	83/795	1	WP	GL	127.073	127.073	150mm Water Main Nr Froomes St @ 78m 77c	underline crossing	55	252612	5895844	A
S9924588	TELSTRA	Castlemaine	73/1120	1	CC	GL	127.085	127.085	Comms Cable U/l Xing Rly @ 78m 76c	underline crossing	55	252617	5895853	A
S7071396	COLIBAN REGION WATER AUTHORITY	Barkers Creek Siding	76/442	1	SEW	GL	127.326	127.326	225mm Sewer In Road Reserve, Under Rly Bridge Midland Hwy @ 79m 09c 50l	in road reserve	55	252728	5896081	A

Parameters

Line No : 132
 From KM : 5.354
 Approved :
 Line Name : Melbourne And Murray River
 To KM : 250.985
 Service Status :
 AMG Fields Populated : Both

Customer Number	Customer Name	Location	File No	Seq No	Serv Type	Lic Type	From KM	To KM	Description	Comment	AMG Ref			Status
											Zone	East	North	
S9924588	TELSTRA	Harcourt	67/1284	1	CC	GL	127.327	132.003	Comms Cable In Rly Reserve @ 82m 00c	underline crossing	55	254902	5900018	A
S7071396	COLIBAN REGION WATER AUTHORITY	Harcourt	SX2405	1	SEW	SL	127.345	133.113	Sewer Main Along The East Side Of The Rly In Principle Only Assumed East Side T	not proceeded with				I
S9929812	HARRIS LW	Barkers Creek Siding	82234	1	WP	SL	127.581	127.581	Water Pipe Under Rly @ 79m 22c	underline crossing				I
S9923966	POWERCOR AUSTRALIA LTD	Barkers Creek Siding	68/573	1	EL	GL	128.043	128.043	22kv Xing Over Rly @ 79m 45c	overline crossing				A
S9924588	TELSTRA	Barkers Creek Siding	71/789	1	CC	GL	128.527	128.527	Comms Cable On Rly Reserve @ 79m 69c 72l	along / on rly reserve	55	253319	5897119	A
S9924588	TELSTRA	Barkers Creek Siding	75/491	1	CC	GL	128.543	128.943	Pvc Cable Under & Along Rly Reserve	under & along rly reserve				A
S9923966	POWERCOR AUSTRALIA LTD	Barkers Creek Siding	44/625	1	EL	GL	128.556	128.556	Lv Xing Over Rly @ 79m 70c 50l	overline crossing				A
S9929501	LEVECKE E	Barkers Creek Siding	115604	1	WP	SL	128.747	128.747	75mm Dia Water Pipe Under Rly @ 80m 00c	underline crossing				I
S9924588	TELSTRA	Barkers Creek Siding	70/963	1	CC	GL	128.888	128.888	Comms cable o/l xing Melbourne and Murray River rly @ 128.888 km at Harcourt	overline crossing				I
S9929000	STATE ELECTRICITY COMMISSION	Barkers Creek Siding	77/1133	1	EL	GL	128.927	128.927	22kv Xing Over Rly @ 80m 09c 10l : Xing Relocated Clear Of Rly Land	overline crossing				I
S9923966	POWERCOR AUSTRALIA LTD	Barkers Creek Siding	82/876	1	EL	GL	129.909	129.909	22kv Xing Over Rly @ 80m 57c 74l	overline crossing				A
S9924588	TELSTRA	Barkers Creek Siding	71/1218	1	CC	GL	130.095	130.095	Comms cable o/l xing Melbourne and Murray River rly @ 130.095 km @ Harcourt	overline crossing				I
S9924588	TELSTRA	Barkers Creek Siding	79/1342	1	CC	GL	130.276	130.880	Cable Along Rly Res Btn 80m 76c & 81m 26c-stn Gd : Markers Provided	under & along rly reserve				A
S9920786	RURAL WATER CORPORATION	Barkers Creek Siding	83/1229	1	WP	GL	130.296	130.296	100mm Dia Water Main Under Rly Bridge @ 80m 77c-speciman Gully Rd	not proceeded with				I
S9924588	TELSTRA	Ravenswood	64/1840	1	CC	GL	130.357	144.801	Comms cable o/l xing Melbourne and Murray River rly btn 81M & 89M 78C @ Harcourt	overline crossing				I
S9924588	TELSTRA	Barkers Creek Siding	SX2543	1	CC	GL	130.397	130.397	U/line X'ng Of The Rly, North Side Of School Rd	underline crossing	55	254174	5898741	A
		Barkers Creek Siding	72/1130	1	CC	GL	130.397	130.397	Comms Cable U/l Xing Rly @ 81m 02c, 81m 11c & 81m 52c	underline crossing	55	254599	5899651	A
		Barkers Creek Siding	74/742	1	CC	GL	130.397	130.397	Comms Cable In Rly Reserve @ 81m 2c	not on VRT land				I

Parameters

Line No : 132
 From KM : 5.354
 Approved :
 Line Name : Melbourne And Murray River
 To KM : 250.985
 Service Status :
 AMG Fields Populated : Both

Customer Number	Customer Name	Location	File No	Seq No	Serv Type	Lic Type	From KM	To KM	Description	Comment	AMG Ref			Status
											Zone	East	North	
S9923966	POWERCOR AUSTRALIA LTD	Barkers Creek Siding	58/1651	1	EL	GL	130.498	130.498	22kv Barkers crk Sth spur Line @ 81m 7c Nth of Specimen Gully Rd	overline crossing	55	254203	5898837	A
S9924588	TELSTRA	Barkers Creek Siding	72/1130	1	CC	GL	130.578	130.578	Comms Cable U/I Xing Rly @ 81m 02c, 81m 11c & 81m 52c	underline crossing	55	254599	5899651	A
S9930177	NORRIS ND & LE	Barkers Creek Siding	79/715	1	WP	SL	130.823	130.823	200mm Water Main U/I Xing Of The Rly - Midland Hwy	underline crossing	55	254318	5899142	A
S9930177	NORRIS ND & LE	Barkers Creek Siding	75410	1	WP	SL	130.865	130.865	100mm Dia Water Pipe Under Rly @ 81m 25c 26l	underline crossing	55	254348	5899175	A
S9924588	TELSTRA	Barkers Creek Siding	66/1824	1	CC	GL	130.880	130.880	Comms cable o/l xing Melbourne and Murray river rly @ 81M 26C at Harcourt	overline crossing				I
S9924588	TELSTRA	Harcourt	81/107	1	CC	GL	130.960	131.403	Cable In Rly Res Btn 81m 28c To 81m 50c	under & along rly reserve	55	254541	5899490	A
S9924588	TELSTRA	Harcourt	92/264SX	1	OFC	GL	131.346	131.975	O/c Easternmost Side From 131.133 To 131.975 And 132.238 To 132.833km 2 Sites	along & under rly reserve	55	254962	5900105	A
S9924588	TELSTRA	Harcourt	72/1130	1	CC	GL	131.403	131.403	Comms Cable U/I Xing Rly @ 81m 02c, 81m 11c & 81m 52c	underline crossing	55	254599	5899651	A
		Harcourt	79/1341	1	CC	GL	131.403	131.983	Cable Btn 81m 52c & 82m 00c Sth Blackjack Rd	along / on east side of rly reserve	55	254766	5899829	A
S9930177	NORRIS ND & LE	Harcourt	108899	1	C&C	SL	131.675	131.675	Channel & Culvert Underline Xing Of The Rly, South Of Blackjack Road	underline crossing	55	254766	5899895	A
S9923966	POWERCOR AUSTRALIA LTD	Harcourt	56/255	1	EL	GL	131.804	131.804	22kv Xing Over Rly @ 81m 72c	overline crossing	55	254841	5899983	A
S9924588	TELSTRA	Harcourt	79/541	1	CC	GL	131.842	131.983	Cable Along Rly Res Btn 81m 74c & 82m 01c	under & along rly reserve				A
S9924588	TELSTRA	Harcourt	65/110	1	CC	GL	131.866	131.866	Comms cable o/l xing Melbourne and Murry river rly @ 81M 75C at Harcourt	overline crossing				I
S7071396	COLIBAN REGION WATER AUTHORITY	Harcourt	84/1286	1	WP	GL	131.986	131.986	225mm Water Main @ 82m 01c 43l U/I Xing Under Black Jack Road Rail Bridge	in road, under rail bridge over road	55	254954	5900134	A
S7071396	COLIBAN REGION WATER AUTHORITY	Harcourt	SX/2001/0023	1	SEW	GL	131.987	131.987	100mm Sewer Main U/line Xing Of The Rail, Under Black Jack Road Rail Bridge	in road, under rail bridge over road	55	254957	5900138	A
S9924588	TELSTRA	Harcourt	79/611	1	CC	GL	131.990	131.990	Cable Under Rly @ 81m 67c	underline crossing	55	254959	5900140	A
S9924588	TELSTRA	Harcourt	67/1284	1	CC	GL	132.189	132.891	Comms Cable In Rly Reserve @ 82m 00c	underline crossing	55	254902	5900018	A
S9924588	TELSTRA	Harcourt	92/264SX	1	OFC	GL	132.238	132.850	O/c Easternmost Side From 131.133 To 131.975 And 132.238 To 132.833km 2 Sites	along & under rly reserve	55	254962	5900105	A
S9923966	POWERCOR AUSTRALIA LTD	Harcourt	67/895	1	EL	GL	132.690	132.690	22kv Xing Over Rly @ 82m 36c	overline crossing	55	255307	5900733	A

* Note: A Service Entry may appear more than once on this report if multiple line points exist for the Service Entry.

Parameters	Line No : 132	Line Name : Melbourne And Murray River
	From KM : 5.354	To KM : 250.985
	Approved :	Service Status :
	AMG Fields Populated : Both	

Customer Number	Customer Name	Location	File No	Seq No	Serv Type	Lic Type	From KM	To KM	Description	Comment	AMG Ref			Status
											Zone	East	North	
S9924757	NICHOLLS RJ & YS	Harcourt	SX1177	1	WP	SL	132.704	132.704	75mm Water Pipe Ex Eagles Channel	underline crossing	55	255316	5900745	P
S9929811	HARRIS J	Harcourt	97671	1	WP	SL	132.704	132.704	75mm Dia Water Pipe Under Rly @ 82m 36c 70l	underline crossing				I
S9926542	CURTIS RJ & AD	Harcourt	48/607	1	WP	SL	132.720	132.720	75mm Dia Water Pipe Under Rly @ 82m 35c-account Returned - New Owner ?	underline crossing				I
S9930269	RUSTEM H	Harcourt	63/1206	1	WP	SL	132.720	132.790	50mm Water Pipe	along / on rly reserve	55	255317	5900808	P
S7071396	COLIBAN REGION WATER AUTHORITY	Harcourt	SX/2001/0018	1	SEW	GL	132.848	132.910	150mm Sewer Main U/I Xing & Along The East Side Of The Rly, In Station Gnd	not proceeded with	55	255406	5900875	I
S9923922	OPTUS NETWORKS PTY LIMITED	Harcourt	92/222SX	1	OFC	GL	132.851	133.184	O/c Cable Along & U/I Xing Rly	along & under rly reserve	55	255569	5901146	A
S7071396	COLIBAN REGION WATER AUTHORITY	Harcourt	SX/2001/0018	1	SEW	GL	132.872	132.872	150mm Sewer Main U/I Xing & Along The East Side Of The Rly, In Station Gnd	not proceeded with	55	255406	5900875	I
S9923966	POWERCOR AUSTRALIA LTD	Harcourt	82/894	1	EL	GL	133.073	133.073	22kv O/L X'ng @ 82m 55c Station Ground Nth of Station St	overline crossing	55	255517	5901050	A
S7071396	COLIBAN REGION WATER AUTHORITY	Harcourt	SX2405	1	SEW	SL	133.113	133.113	Sewer Main Along The East Side Of The Rly In Principle Only Assumed East Side T	not proceeded with				I
		Harcourt	SX2405	1	SEW	SL	133.113	133.238	Sewer Main Along The East Side Of The Rly In Principle Only Assumed East Side T	not proceeded with				I
S9923922	OPTUS NETWORKS PTY LIMITED	Harcourt	92/222SX	1	OFC	GL	133.184	133.184	O/c Cable Along & U/I Xing Rly	along & under rly reserve	55	255569	5901146	A
		Harcourt	92/222SX	1	OFC	GL	133.184	137.266	O/c Cable Along & U/I Xing Rly	along & under rly reserve	55	255569	5901146	A
S7071396	COLIBAN REGION WATER AUTHORITY	Harcourt	SX/2001/0014	1	SEW	GL	133.212	133.212	150mm Sewer Main U/I Xing Of The Rly, At Wilkinson St	underline crossing	55	255587	5901205	A
S9924588	TELSTRA	Harcourt	70/717	1	CC	GL	133.230	133.230	Comms Cable Along And U/I Xing Through The Culvert, South Of Calder Hwy	underline crossing	55	255601	5901229	A
		Harcourt	70/717	1	CC	GL	133.230	133.322	Comms Cable Along And U/I Xing Through The Culvert, South Of Calder Hwy	underline crossing	55	255601	5901229	A
S7071396	COLIBAN REGION WATER AUTHORITY	Harcourt	SX/2001/0013	1	SEW	GL	133.522	133.522	225mm Sewer Main Under Rly Bridge Xing Of The Rly, Symes Road Bridge.	under rail bridge	55	255667	5901504	A
S9923966	POWERCOR AUSTRALIA LTD	Harcourt	63/1208	1	EL	GL	134.234	134.234	Lv Xing Over Rly @ 83m 32c	overline crossing	55	255637	5902168	A
S9924588	TELSTRA	Harcourt	72/1477	1	CC	GL	134.380	136.593	Comms Cable In Rly Reserve From 83m 40c To 84m 70c	along / on rly reserve	55	255614	5902969	A
S9923966	POWERCOR AUSTRALIA LTD	Harcourt	55/297	1	EL	GL	135.024	135.024	22kv Harcourt line Xing @ 83m 72c @ Gaash's road bridge	in road reserve	55	255611	5902958	A

Parameters

Line No : 132
 From KM : 5.354
 Approved :
 Line Name : Melbourne And Murray River
 To KM : 250.985
 Service Status :
 AMG Fields Populated : Both

Customer Number	Customer Name	Location	File No	Seq No	Serv Type	Lic Type	From KM	To KM	Description	Comment	AMG Ref			Status
											Zone	East	North	
S7071396	COLIBAN REGION WATER AUTHORITY	Harcourt	33258	1	SYP	GL	135.028	135.028	150mm Syphon - Woodbrook Rd (calder Hwy) Bridge	underline crossing	55	255610	5902961	A
S9924588	TELSTRA	Harcourt	72/1477	1	CC	GL	135.035	135.035	Comms Cable In Rly Reserve From 83m 40c To 84m 70c	along / on rly reserve	55	255614	5902969	A
S9924588	TELSTRA	Harcourt	SX1550	1	CC	GL	135.044	136.570	Cable Along West Side Of Rly - North Of Gaaschs Road	underline crossing	55	255374	5903672	A
S7071396	COLIBAN REGION WATER AUTHORITY	Harcourt	36/689	1	CHA	GL	135.064	135.275	Channel On Rly Btn 83m 74c & 84m 06c & Thru Rly Culvert Nth Midlands Hwy	underline crossing	55	255600	5903195	A
S9930305	SYMES D	Harcourt	45/698	1	WP	SL	135.124	135.124	75mm Water Pipe @ 83m 77c	underline crossing	55	255600	5903056	A
S7071396	COLIBAN REGION WATER AUTHORITY	Harcourt	36/689	1	CHA	GL	135.275	135.275	Channel On Rly Btn 83m 74c & 84m 06c & Thru Rly Culvert Nth Midlands Hwy	underline crossing	55	255600	5903195	A
S9923966	POWERCOR AUSTRALIA LTD	Harcourt	62/1281	1	EL	GL	135.587	135.587	Hv & Lv Xing Over Rly @ 84m 20c	service removed	55	255452	5903598	I
S7071396	COLIBAN REGION WATER AUTHORITY	Harcourt	44817	1	WP	GL	135.668	135.668	200mm Water Main	underline crossing	55	255431	5903576	A
S9924588	TELSTRA	Harcourt	80/1748	1	CC	GL	135.990	136.553	Comms Cable Along West Side Of The Rly	along /on west side of rly reserve	55	255332	5903911	A
S9923966	POWERCOR AUSTRALIA LTD	Harcourt	61/1301	1	EL	GL	136.191	137.518	Hv Trans Line Along West Side Of Rly - South Of The Old Calder Hwy	along /on west side of rly reserve				A
S9923966	POWERCOR AUSTRALIA LTD	Harcourt	86/127	1	EL	GL	136.300	136.300	22kv Xing Over Rly @ 84m 05c	overline crossing	55	255231	5904166	I
S9924588	TELSTRA	Harcourt	92/136SX	1	CC	GL	136.603	137.232	Cable On Rly Res @ 85m34c	under & along rly reserve	55	254907	5904729	A
S9923966	POWERCOR AUSTRALIA LTD	Harcourt	61/1129	1	EL	GL	136.633	136.633	Lv Cable O/l Xing Of The Rly @ South Of Mcivor Road - 84m 72c	overline crossing	55	255047	5904448	A
S9930240	READE E	Harcourt	49/675	1	WP	SL	136.633	136.633	25mm Dia Water Pipe Under Rly @ 84m 72c-lot 10	underline crossing				I
S9928547	GOULBURN MURRAY RURAL WATER AUTHORITY	Harcourt	72/272	1	SYP	GL	137.338	137.338	375mm Rcp Syphon - South Of Old Calder Hwy Bridge	underline crossing	55	254666	5905042	A
S7071396	COLIBAN REGION WATER AUTHORITY	Harcourt	88/133	1	C&C	GL	137.394	137.394	300mm Dia Pipe Culvert @ 85m 30c Along East Side	underline crossing				I
		Harcourt	88/133	1	C&C	GL	137.394	137.425	300mm Dia Pipe Culvert @ 85m 30c Along East Side	underline crossing				I
S7071396	COLIBAN REGION WATER AUTHORITY	Harcourt	88/134	1	C&C	GL	137.615	137.615	Channel & 450mm Culvert South Of Old Calder Hwy @ 85m 41c	underline crossing	55	254533	5905269	A
S9923966	POWERCOR AUSTRALIA LTD	Harcourt	62/45	1	EL	GL	137.712	137.712	Hv Xing Over Rly @ 85m 36c	overline crossing	55	254483	5905352	A
S9924588	TELSTRA	Harcourt	62/392	1	CC	GL	138.001	138.001	Comms cable o/l xing Melbourne & Murray river rly @ 85M 60C at Harcourt	overline crossing				I

Parameters

Line No : 132
 From KM : 5.354
 Approved :
 Line Name : Melbourne And Murray River
 To KM : 250.985
 Service Status :
 AMG Fields Populated : Both

Customer Number	Customer Name	Location	File No	Seq No	Serv Type	Lic Type	From KM	To KM	Description	Comment	AMG Ref			Status
											Zone	East	North	
S9923966	POWERCOR AUSTRALIA LTD	Ravenswood	55/822	1	EL	GL	145.139	145.243	LV Ravenswood Spur Line @ 90m 20c Nth of PCR	along /on west side of rly reserve	55	252468	5912491	A
S9924588	TELSTRA	Ravenswood	84/106	1	CC	GL	145.143	145.143	50mm PVC Conduit @ 90m 15c Nth of PCR	underline crossing	55	252506	5912447	A
S9923966	POWERCOR AUSTRALIA LTD	Ravenswood	72/779	1	EL	GL	145.856	145.856	22kv Hv Power Cable O/I Xing	overline crossing	55	252539	5913110	A
S9999999	SECTION 36S STATEWIDE	Ravenswood	SX/2004/0191	1	S36	GL	146.113	146.113	Pcr Closed B/w Ravenswood St & Beilharz Rd @146.113km 90m 63c 23l	Null & void Sec. 36 occupation crossing				I
S9929555	BEILHARZ EE	Ravenswood	77/619	1	WP	SL	147.013	147.013	50mm Dia Water Pipe Under Rly @ 91m 28c	underline crossing				I
S9923966	POWERCOR AUSTRALIA LTD	Ravenswood	87/964	1	EL	GL	147.643	147.643	22kv Hv Powerline O/I Xing Rly South Of Beilharz Road Bridge	overline crossing	55	252767	5914910	A
S9924588	TELSTRA	Ravenswood	76/1302	1	CC	GL	147.711	147.711	Cable in Bridge Over Rly @ 91m 62c 86l Beilharz Rd	Within Rail owned Road Bridge	55	252788	5914975	A
S9924588	TELSTRA	Ravenswood	55/289	1	CC	GL	149.395	149.395	Comms cable o/l xing Melbourne and Murray river rly @ 92M 66C 40L at Ravenswood	overline crossing				I
S9923966	POWERCOR AUSTRALIA LTD	Ravenswood	83/1191	1	EL	GL	149.450	149.450	22kv Hv Power Cable O/I Xing	overline crossing	55	252995	5916708	A
S9924572	NEXTGEN NETWORKS PTY LTD	Ravenswood	SX/2001/0218	1	OFC	GL	149.921	149.921	Optic Fibre Cable U/I Xing Of The Rly. North Of Belvoir Park Road.	underline crossing	55	252933	5917176	A
S9923928	SPI POWERNET PTY LTD	Ravenswood	58/117	1	EL	GL	150.364	150.364	220kv Hv Cable @ 93m 45c Ballarat - Bendigo	overline crossing	55	253071	5917568	A
S9928145	CENTRAL HIGHLANDS REGION WATER AUTHORITY	Ravenswood	SX/2007/0056	1	WP	SL	150.392	150.392	750mm DICL water main xing Rly over the Big Hill tunnel	overline crossing	55	253159	5917801	A
S7071396	COLIBAN REGION WATER AUTHORITY	Ravenswood	66/1877	1	ACC	GL	150.474	150.474	Access Rd Over Big Hill Tunnel @ 93m 40c	overline crossing	55	253072	5917705	A
S9923966	POWERCOR AUSTRALIA LTD	Kangaroo Flat	81/677	1	EL	GL	151.534	151.534	22kv Xing Over Rly @ 94m 12c 23l	overline crossing	55	253614	5918586	A
S9924588	TELSTRA	Kangaroo Flat	81/216	1	CC	GL	151.720	151.720	35mm PVC Conduit U/L @ 94m 22c	underline crossing	55	253748	5918725	A
S9924618	USF BENDIGO WATER SERVICES PTY LTD	Kangaroo Flat	82/657	1	WP	GL	151.950	151.950	1200mm Water Pipe @ 94m 33c	underline crossing	55	253891	5918909	A
		Kangaroo Flat	SX/2000/0246	1	SEW	GL	151.950	151.950	63mm Sewer Main U/I Xing Of The Rly, South Of Tuckermans Lane	underline crossing	55	253890	5918909	A
S9920786	RURAL WATER CORPORATION	Kangaroo Flat	84/121	1	MIS	GL	152.083	152.083	Ground Water Piezometer On Rly Res @ 94m 40c	along / on rly reserve				I
S7071396	COLIBAN REGION WATER AUTHORITY	Kangaroo Flat	63/1023	1	WP	GL	153.873	153.873	825mm CLMS Gravity Water Main Nth of Phyllis St PCR	underline crossing	55	254481	5920772	A
S9929998	LEE S	Kangaroo Flat	82061	1	WP	SL	154.507	154.507	100mm Dia Water Pipe Under Rly @ 96m 00c 50l	underline crossing				I

Parameters

Line No : 132
 From KM : 5.354
 Approved :
 Line Name : Melbourne And Murray River
 To KM : 250.985
 Service Status :
 AMG Fields Populated : Both

Customer Number	Customer Name	Location	File No	Seq No	Serv Type	Lic Type	From KM	To KM	Description	Comment	AMG Ref			Status
											Zone	East	North	
S9923966	POWERCOR AUSTRALIA LTD	Kangaroo Flat	81/1351	1	EL	GL	154.775	154.775	66kv Xing Over Rly @ 96m 13c- Gladstone Street	overline crossing	55	254249	5921589	A
S9924912	POWERCOR AUSTRALIA TELECOMMUNICATIONS P/	Kangaroo Flat	SX/2001/0089	1	OFC	GL	154.775	154.775	Optic Fibre Cable O/I Xing Of The Rly	overline crossing	55	254249	5921589	A
S9923966	POWERCOR AUSTRALIA LTD	Kangaroo Flat	61/1158	1	EL	GL	156.267	156.267	Hv Xing Over Rly @ 97m 08c - Douglas St	overline crossing	55	254221	5923058	A
S9923966	POWERCOR AUSTRALIA LTD	Kangaroo Flat	80/66	1	EL	GL	156.373	156.373	66kv Subtran Line Over & Along Rly Res @ Taylor Street (bets To Mro)	over & along rly reserve	55	254246	5923180	A
		Kangaroo Flat	80/66	1	EL	GL	156.373	156.528	66kv Subtran Line Over & Along Rly Res @ Taylor Street (bets To Mro)	over & along rly reserve	55	254246	5923180	A
S7071396	COLIBAN REGION WATER AUTHORITY	Kangaroo Flat	82/136	1	WP	GL	156.691	156.691	150mm DICL Water Main @ 97m 30c Chapel St	in road, under rail bridge over road	55	254303	5923479	P
S9924588	TELSTRA	Kangaroo Flat	74/788	1	CC	GL	156.723	156.723	Comms Cable U/I Xing Rly @ 97m 31c	underline crossing	55	254308	5923513	A
S9923513	SPI GAS PTY LTD	Kangaroo Flat	74/1101	1	GAS	GL	156.750	156.750	200mm Transmission Pipeline @ 97m 32c See 73/72	underline crossing				I
S7071396	COLIBAN REGION WATER AUTHORITY	Kangaroo Flat	SX1229	1	SEW	GL	156.950	156.950	150mm UPVC Sewer Main South Of Muir St	underline crossing	55	254352	5923740	A
S9924588	TELSTRA	Kangaroo Flat	55/31	1	CC	GL	157.301	157.301	Comms Cable U/I Xing Rly @ 97m 59c 40l Btn Short St & Allingham St	underline crossing	55	254414	5924076	A
S9924588	TELSTRA	Kangaroo Flat	39/33	1	CC	GL	157.327	157.327	Communic.Cable Under Rly @ 97m 60c 70l Opp Station St	underline crossing	55	254419	5924101	A
S9924588	TELSTRA	Kangaroo Flat	74/1540	1	CC	GL	157.341	157.341	Comms Cable U/I Xing Rly @ 97m 62c	underline crossing	55	254421	5924117	A
S7071396	COLIBAN REGION WATER AUTHORITY	Kangaroo Flat	76/854	1	SEW	GL	157.467	157.494	150mm Upvc Gravity Sewer - North Of Cross Street	under & along rly reserve	55	254451	5924274	A
S7071396	COLIBAN REGION WATER AUTHORITY	Kangaroo Flat	76/854	1	SEW	GL	157.494	157.494	150mm Upvc Gravity Sewer - North Of Cross Street	under & along rly reserve	55	254451	5924274	A
S9923513	SPI GAS PTY LTD	Kangaroo Flat	73/72	1	GAS	GL	157.519	157.519	200mm Trans Gas Main - Station Street @ 97m 66c Major Asset	underline crossing	55	254454	5924294	A
S9923966	POWERCOR AUSTRALIA LTD	Kangaroo Flat	64/2034	1	GG	GL	157.585	157.585	Pole & Ground Guy On Rly Reserve Opp Lansell St @ 97m 73c 50l	along /on west side of rly reserve	55	254446	5924362	A
S9923513	SPI GAS PTY LTD	Kangaroo Flat	77/1155	1	GAS	GL	157.588	157.588	100mm HP Gas Main @ 97m 74c Opp Lansell St	underline crossing	55	254467	5924364	A
S7071396	COLIBAN REGION WATER AUTHORITY	Kangaroo Flat	81/1352	1	WP	GL	157.667	157.667	150mm MSCL Water Main @ 97m 77c 59l Ham St Road Bridge	Within Rail owned Road Bridge	55	254482	5924445	P
S9923966	POWERCOR AUSTRALIA LTD	Kangaroo Flat	77/27	1	GG	GL	158.291	158.291	Ground Guy @ 98m 28c 83l Nth Sunkist St	within VRT property	55	254628	5925047	A

Parameters

Line No : 132
 From KM : 5.354
 Approved :
 Line Name : Melbourne And Murray River
 To KM : 250.985
 Service Status :
 AMG Fields Populated : Both

Customer Number	Customer Name	Location	File No	Seq No	Serv Type	Lic Type	From KM	To KM	Description	Comment	AMG Ref			Status
											Zone	East	North	
S9925061	BENDIGO MINING LIMITED	North Bendigo	SX1911	1	WP	SL	158.400	164.127	200mm Slurry Pipe Along Railway Reserve	along / on rly reserve				N
S7071396	COLIBAN REGION WATER AUTHORITY	Kangaroo Flat	SX1228	1	SEW	GL	158.420	158.420	150mm Upvc Sewer Main - North Of Alder Street	underline crossing	55	254624	5925183	A
S9923966	POWERCOR AUSTRALIA LTD	Kangaroo Flat	82/374	1	EL	GL	158.561	158.561	66kv & Supervisory Ofc O/I Sth Elm St 2m Super U/g From Pole 2 To Bdy (2 Xings)	overline crossing	55	254652	5925342	A
		Kangaroo Flat	88/100	1	EL	GL	158.561	158.561	66kv Subtrans Lines & Supervisory Cable O/I Crossings	overline crossing				I
		Kangaroo Flat	82/374	1	EL	GL	158.561	158.561	66kv & Supervisory Ofc O/I Sth Elm St 2m Super U/g From Pole 2 To Bdy (2 Xings)	overline crossing	55	254652	5925342	A
S9923966	POWERCOR AUSTRALIA LTD	Golden Square	81/477	1	EL	GL	158.614	158.614	66kv BETS to CTN Subtrans O/I Xing Sth of Elm St	overline crossing	55	254661	5925397	A
		Golden Square	88/100	1	EL	GL	158.614	158.614	66kv Subtrans Lines & Supervisory Cable O/I Crossings	overline crossing				I
S9929000	STATE ELECTRICITY COMMISSION	Golden Square	58/587	1	EL	GL	158.641	158.641	66kv Xing Over Rly @ 98m 46c : Xing Dismantled	overline crossing				I
S9923928	SPI POWERNET PTY LTD	Golden Square	59/1273	1	EL	GL	158.707	158.707	Hv Cable O/I Xing Rly Opp Elm Street	overline crossing	55	254677	5925464	A
S9923966	POWERCOR AUSTRALIA LTD	Golden Square	61/928	1	EL	GL	158.721	158.721	22kv Cable O/I Xing Rly At Elm Street - 98m 50c	overline crossing	55	254679	5925476	A
S9923966	POWERCOR AUSTRALIA LTD	Golden Square	61/1127	1	EL	GL	158.742	158.742	22kv Cable O/I Xing Rly At Elm Street - 98m 51c	overline crossing	55	254684	5925497	A
S9923966	POWERCOR AUSTRALIA LTD	Golden Square	87/740	1	EL	GL	158.774	158.774	22kv Cable O/I Xing Rly @ 98m 51c 45l - Elm Street	overline crossing	55	254685	5925503	A
S7071396	COLIBAN REGION WATER AUTHORITY	Golden Square	56/1238	1	SEW	GL	158.897	158.897	152mm Gravity Sewer Sth Of Oak St	underline crossing	55	254732	5925652	A
S9929000	STATE ELECTRICITY COMMISSION	Golden Square	50/213	1	EL	GL	158.968	158.968	Hv & Lv Xing Over Rly @ 98m 62c 50l	overline crossing				I
S7071396	COLIBAN REGION WATER AUTHORITY	Golden Square	61/51	1	WP	GL	159.027	159.027	225mm Water Main @ 98m 65c 20L Sth of Oak St/Hattam Rd	underline crossing	55	254772	5925764	A
S9924572	NEXTGEN NETWORKS PTY LTD	Golden Square	SX/2002/0193	1	OFC	GL	159.040	159.040	Ofc U/I Xing Of The Rly North Of The Hattam Road	underline crossing	55	254785	5925800	A
S9924588	TELSTRA	Golden Square	56/1211	1	CC	GL	159.050	159.050	50mm Gi Conduit & Cable Under Rly @ 98m 66c 31l-near Hattam St	underline crossing	55	254784	5925790	A
S9924588	TELSTRA	Golden Square	70/72	1	CC	GL	159.058	159.058	2no Conduits (100mm & 50mm) Under Rly @ 98m 66c 71l-near Hattam St	underline crossing	55	254789	5925799	A
S9923966	POWERCOR AUSTRALIA LTD	Golden Square	60/1258	1	EL	GL	159.164	159.164	22kv Xing Over Rly @ 98m 72c - Between Poplar St & Allingham St	overline crossing	55	254833	5925890	A

Land Information System (LIS) Services

Parameters

Line No : 132
 From KM : 5.354
 Approved :
 Line Name : Melbourne And Murray River
 To KM : 250.985
 Service Status :
 AMG Fields Populated : Both

Customer Number	Customer Name	Location	File No	Seq No	Serv Type	Lic Type	From KM	To KM	Description	Comment	AMG Ref			Status
											Zone	East	North	
S7071396	COLIBAN REGION WATER AUTHORITY	Golden Square	57/801	1	SEW	GL	159.255	159.255	150mm Gravity Sewer Off Allingham St North Of Poplar St	underline crossing	55	254877	5925973	A
S9930382	CO OP FARM & GRAZ DIRECT MEAT SUPPLY LTD	Golden Square	76/859	1	WP	SL	159.461	159.461	Water Pipe Under Rly @ 99m 07c	underline crossing				I
S7071396	COLIBAN REGION WATER AUTHORITY	Golden Square	41/32	1	WP	GL	159.586	159.586	150mm Water Main - Fir St	underline crossing	55	255076	5926238	A
S9929000	STATE ELECTRICITY COMMISSION	Golden Square	70/1616	1	EL	GL	159.607	159.607	66kv Subtrans Line Over Rly @ 99m 14c-near Hunter St	overline crossing				I
S9923513	SPI GAS PTY LTD	Golden Square	65/664	1	GAS	GL	159.673	159.673	100mm Ip gas main u/l xing Rly at Hunter Street	underline crossing	55	255248	5926471	A
S9923966	POWERCOR AUSTRALIA LTD	Golden Square	43/300	1	EL	GL	159.707	159.707	Lv Cable @ 99m 19c	overline crossing	55	255165	5926326	A
S9919218	BP AUSTRALIA PTY LTD	Golden Square	91/552	1	SEW	GL	159.727	159.727	Joint Branch Sewer Under Rly @ 99m 19c 98l	service removed				I
S9926649	MOBIL REFINING AUSTRALIA PTY LTD	Golden Square	133003	1	OIL	GL	159.727	159.727	Oil Discharging Pipe In Stn Grd	service removed				I
S9919218	BP AUSTRALIA PTY LTD	Golden Square	89/782	1	SEW	GL	159.727	159.727	Joint Branch Sewer Under Rly : Kms Approx Also Under Licence To Shell	service removed				I
S9920847	SHELL CO OF AUSTRALIA LTD	Golden Square	97570	1	SEW	SL	159.727	159.727	Joint Branch Sewer Under Rly @ 99m 19c 98l App	underline crossing				I
S9919947	BENDIGO GREATER CITY OF	Golden Square	SX1206	1	DRA	GL	159.820	159.896	Open & Piped Drains To Underline Culvert	along /on south side of rly reserve	55	255279	5926421	A
S9931056	THE VACUUM OIL COMPANY PTY LTD	Golden Square	57/1781	1	OIL	SL	159.843	159.843	Oil Pipeline	along / on rly reserve				P
S9923288	HOSKING MJ & SJ	Golden Square	SX1101	1	MIS	SL	159.857	159.950	Light & Air, Guttering & Downpipes	along /on south side of rly reserve	55	255311	5926437	A
S9919130	GOLDEN CITY BOTTLERS PTY LTD	Golden Square	43/315	1	SEW	SL	159.860	159.890	Gravity Sewer Under Culvert & Ass Vents & Pits Along Sth Side	under & along rly reserve	55	255282	5926423	P
S9919947	BENDIGO GREATER CITY OF	Golden Square	SX1206	1	DRA	GL	159.863	159.863	Open & Piped Drains To Underline Culvert	along /on south side of rly reserve	55	255279	5926421	A
S9919130	GOLDEN CITY BOTTLERS PTY LTD	Golden Square	43/315	1	SEW	SL	159.866	159.866	Gravity Sewer Under Culvert & Ass Vents & Pits Along Sth Side	under & along rly reserve	55	255282	5926423	P
S9919947	BENDIGO GREATER CITY OF	Golden Square	SX1152	1	DRA	GL	159.986	160.053	Drainage Of Ca 223, 223b & 223c Of C Parish Of Sandhurst	along / on rly reserve	55	255416	5926478	A
S9924588	TELSTRA	Golden Square	51/408	1	CC	GL	160.069	160.069	Comms cable u/l xing Rly at 99M 37C	underline crossing	55	255573	5926694	A
S7071396	COLIBAN REGION WATER AUTHORITY	Golden Square	SX2061	1	SEW	GL	160.364	160.694	150mm Sewer Main West Of Thistle St	along /on south side of rly reserve	55	255870	5926786	A
S7071396	COLIBAN REGION WATER AUTHORITY	Golden Square	56/1359	1	SEW	GL	160.369	160.369	230mm Sewer Thru Brick Arch Culvert	underline crossing	55	255705	5926695	A
S9925061	BENDIGO MINING LIMITED	Golden Square	87/682	1	WP	SL	160.377	160.377	200mm Water Main U/l Xing Rly	underline crossing	55	255712	5926699	A

Line Point Report

Parameters

Line No : 132
 From KM : 5.354
 Approved :
 Line Name : Melbourne And Murray River
 To KM : 250.985
 Service Status :
 AMG Fields Populated : Both

Customer Number	Customer Name	Location	File No	Seq No	Serv Type	Lic Type	From KM	To KM	Description	Comment	AMG Ref			Status
											Zone	East	North	
S9919947	BENDIGO GREATER CITY OF	Golden Square	SX2190	1	DRA	GL	160.465	160.590	225mm/300mm Rcp Drain Along The South Side Of The Rly - West Of Thistle St	along /on south side of rly reserve	55	255784	5926726	A
S9919947	BENDIGO GREATER CITY OF	Golden Square	SX2191	1	DRA	GL	160.693	160.693	525mm Rcp Drain On South Side Of The Rly - Discharging Into An Existing Railway	underline crossing	55	255999	5926869	A
S9924588	TELSTRA	Golden Square	76/99	1	CC	GL	160.759	160.759	Cables Under Rly @ 99m 71c 50l - Near Thistle St Bridge	underline crossing				A
S9924588	TELSTRA	Golden Square	51/18	1	CC	GL	160.773	160.773	Comms cable o/l xing Melbourne and Murray River rly @ 160.773 km @ Golden Square	overline crossing				I
S9923513	SPI GAS PTY LTD	Golden Square	66/2047	1	GAS	GL	160.789	160.812	200mm HP Gas Main @ 99m 75c East of Thistle St	under & along rly reserve	55	256084	5926925	A
S7071396	COLIBAN REGION WATER AUTHORITY	Golden Square	56/448	1	SEW	GL	160.805	160.971	150mm Ci Gravity Sewer @ 100m 01c 80l	under & along rly reserve	55	256233	5926989	A
S9923513	SPI GAS PTY LTD	Golden Square	66/2047	1	GAS	GL	160.812	160.812	200mm HP Gas Main @ 99m 75c East of Thistle St	under & along rly reserve	55	256084	5926925	A
S9923513	SPI GAS PTY LTD	Golden Square	93/132SX	1	GAS	GL	160.950	160.950	200mm HP Gas Main East Of Thistle St	underline crossing	55	256209	5926978	A
S7071396	COLIBAN REGION WATER AUTHORITY	Golden Square	56/448	1	SEW	GL	160.971	160.971	150mm Ci Gravity Sewer @ 100m 01c 80l	under & along rly reserve	55	256233	5926989	A
S7071396	COLIBAN REGION WATER AUTHORITY	Bendigo	80849	1	SEW	GL	161.392	161.392	230mm Gravity Sewer Under Ba Culvert Floor @ 100m 22c 75l	under & along rly reserve	55	256624	5927137	A
		Bendigo	80849	1	SEW	GL	161.392	161.453	230mm Gravity Sewer Under Ba Culvert Floor @ 100m 22c 75l	under & along rly reserve	55	256624	5927137	A
S9923022	WARD AC	Bendigo	136558	1	ACC	SL	161.538	161.538	Access Pt Ca1-myrtle St Vol4737 Fol947295	along /on south side of rly reserve	55	256768	5927145	A
S9923966	POWERCOR AUSTRALIA LTD	Bendigo	71/976	1	EL	GL	161.571	161.571	22kv Xing & Aerial Supervisory Cable @ 100m 31c West of Myrtle Street	overline crossing	55	256792	5927198	A
S9923966	POWERCOR AUSTRALIA LTD	Bendigo	SX/2006/0248	1	EL	GL	161.581	161.581	22kv hv cable u/l xing Rly at Myrtle Street.	underline crossing	55	256907	5927378	N
S9923966	POWERCOR AUSTRALIA LTD	Bendigo	55/740	1	EL	GL	161.594	161.594	HV Xing Over Rly @ 100m 32c Myrtle St	overline crossing	55	256813	5927207	A
S9923513	SPI GAS PTY LTD	Bendigo	75/1003	1	GAS	GL	161.594	161.594	50mm Nb Hp Gas Main - Russell Street Road Bridge & Along North Side Of Rly	not on VRT land				I
		Bendigo	75/1003	1	GAS	GL	161.594	161.714	50mm Nb Hp Gas Main - Russell Street Road Bridge & Along North Side Of Rly	not on VRT land				I
S9923966	POWERCOR AUSTRALIA LTD	Bendigo	82/498	1	EL	GL	161.608	161.608	22kv Xing Over Rly @ 100m 34c East of Myrtle Street	overline crossing	55	256826	5927212	A

Parameters

Line No : 132
 From KM : 5.354
 Approved :
 Line Name : Melbourne And Murray River
 To KM : 250.985
 Service Status :
 AMG Fields Populated : Both

Customer Number	Customer Name	Location	File No	Seq No	Serv Type	Lic Type	From KM	To KM	Description	Comment	AMG Ref			Status
											Zone	East	North	
S9924588	TELSTRA	Bendigo	73/218	1	CC	GL	161.851	161.851	Comms Cable U/I Xing Rly @ 100m 45c 55l	not on VRT land				A
S9924445	FREIGHT AUSTRALIA	Bendigo	SX/2000/0284	1	OFC	SL	162.065	162.095	Overhead Ofc Along & Over Rly Btn The Maintenance Office & Station	not proceeded with				I
S9923966	POWERCOR AUSTRALIA LTD	Bendigo	83/891	1	EL	GL	162.072	162.072	22kv Xing Over Rly Siding @ 100m 56c 77l - Station Ground - Gladstone Rd	overline crossing of siding	55	257309	5927360	A
S9924445	FREIGHT AUSTRALIA	Bendigo	SX/2000/0284	1	OFC	SL	162.095	162.095	Overhead Ofc Along & Over Rly Btn The Maintenance Office & Station	not proceeded with				I
		Bendigo	SX/2000/0284	1	OFC	SL	162.095	162.245	Overhead Ofc Along & Over Rly Btn The Maintenance Office & Station	not proceeded with				I
S9923966	POWERCOR AUSTRALIA LTD	Bendigo	SX1087	1	EL	GL	162.113	162.113	Lv Overline Crossing - Station Ground	overline crossing	55	257278	5927426	A
S9919947	BENDIGO GREATER CITY OF	Bendigo	SX1180	1	WP	GL	162.242	162.242	Water Supply To The Existing Goods Shed On The Station Approach Road	not on VRT land				I
S9919296	CALTEX OIL (AUST) PTY LTD	Bendigo	55/1056	1	OIL	SL	162.242	162.242	Oil Pipe And Stand Pipe	underline crossing				I
S9929897	JEFFREY TG	Bendigo	73/1732	1	WT	SL	162.242	162.242	Tapping Of Rly Water Main-new Owner	underline crossing				I
S9919947	BENDIGO GREATER CITY OF	Bendigo	SX1180	2	SEW	GL	162.242	162.242	Sewer Service To The Existing Goods Shed On The Station Approach Rd	not on VRT land				I
S9919947	BENDIGO GREATER CITY OF	Bendigo	70/410	1	EL	GL	162.343	162.343	Light Poles On Land Leased To Bendigo Greater City Of Lot 159	along /on north side of rly reserve	55	257373	5927681	A
S9923966	POWERCOR AUSTRALIA LTD	Bendigo	87/302	1	EL	GL	162.375	162.375	Ht Xing Over Rly & 100m 71c 60l - Mitchell Street	overline crossing				I
S7071396	COLIBAN REGION WATER AUTHORITY	Bendigo	55/1390	1	WP	GL	162.382	162.382	225mm AC Water Main @ 100m 71c 70l East Of Mitchell St	underline crossing	55	257475	5927616	A
S9931043	THE VICTORIAN EGG MARKETING BOARD	Bendigo	75/1030	1	WP	SL	162.527	162.527	Truss For Steam & Water Pipes & Electric Transmission Line @ 100m44c	underline crossing				I
S9924588	TELSTRA	Bendigo	SX/2000/0042	1	CC	GL	162.530	162.557	Comms Cable Along The Nth Side Of Rly, West Of Williamson St	along /on north side of rly reserve	55	257595	5927736	A
S9930413	CROWLE MT	Bendigo	77/1260	1	SEW	SL	162.557	162.557	Connection To Rly Sewer Crossing Lot 71 @ 101m 00c 88l Approx	not proceeded with	55	257579	5927744	I
S9924572	NEXTGEN NETWORKS PTY LTD	Bendigo	SX/2002/0192	1	OFC	GL	162.562	162.562	Ofc U/I Xing Of The Rly At South Side Of Williamson Street.	underline crossing	55	257607	5927734	A
S9923966	POWERCOR AUSTRALIA LTD	Bendigo	38/916	1	EL	GL	162.564	162.564	Hv Xing Over Rly @ 101m 01c	overline crossing				A
S9924588	TELSTRA	Bendigo	70/862	1	CC	GL	162.564	162.564	Comms Cable U/I Xing Rly @ 101m 01c	underline crossing	55	257606	5927736	A
S7071396	COLIBAN REGION WATER AUTHORITY	Bendigo	37/538	1	WP	GL	162.564	162.564	1/150mm Water Main At Williamsons St & 150mm Water Main Nth Of Hyde St X 2	underline crossing	55	257606	5927736	A
S9924588	TELSTRA	Bendigo	53/766	1	CC	GL	162.584	162.584	Comms cable o/l xing Melbourne and Murray river rly @ 101M 02C at Bendigo	overline crossing				I

* Note: A Service Entry may appear more than once on this report if multiple line points exist for the Service Entry.

Parameters

Line No : 132
 From KM : 5.354
 Approved :
 Line Name : Melbourne And Murray River
 To KM : 250.985
 Service Status :
 AMG Fields Populated : Both

Customer Number	Customer Name	Location	File No	Seq No	Serv Type	Lic Type	From KM	To KM	Description	Comment	AMG Ref			Status
											Zone	East	North	
S9924588	TELSTRA	Bendigo	53/410	1	CC	GL	162.584	162.584	Comms Cable U/I Xing Rly @ 101m 2c Williamson Street	underline crossing	55	257619	5927748	A
S9925246	SILK TELECOM	Bendigo	SX/2006/0153	1	OFC	SL	162.585	162.585	Optic Fibre Cable o/l xing Rly at east side of Williamson Street	overline crossing	55	257621	5927749	A
S9923966	POWERCOR AUSTRALIA LTD	Bendigo	71/1681	1	EL	GL	162.585	162.585	22KV o/l xing Rly at east side of Williamson Street - 101M 02C	overline crossing	55	257620	5927748	A
S9924588	TELSTRA	Bendigo	52/1163	1	CC	GL	162.725	162.725	Comms cable o/l xing Melbourne and Murray River rly @ 162.725 km at Bendigo	overline crossing				I
S9923513	SPI GAS PTY LTD	Bendigo	58/1425	1	GAS	GL	162.819	162.819	150mm Hp Gas Main - Mundy Street @ 101m 13c 68l	underline crossing	55	257778	5927922	A
S9919947	BENDIGO GREATER CITY OF	Bendigo	87/718	1	DRA	GL	162.823	162.823	Drain - Mundy Street @ 101m 14c 56l	underline crossing	55	257778	5927922	A
S9919947	BENDIGO GREATER CITY OF	Bendigo	35317	1	DRA	GL	162.837	162.837	Drain Under Pcr @ 101m 14c 56l @ Munday St	in road reserve				I
S9923966	POWERCOR AUSTRALIA LTD	Bendigo	73/494	1	EL	GL	162.867	162.867	66kv Subtrans Line Xing Over And Along West Side Of Reserve North Of Mundy St.	over & along rly reserve	55	257806	5927962	A
		Bendigo	73/494	1	EL	GL	162.867	163.303	66kv Subtrans Line Xing Over And Along West Side Of Reserve North Of Mundy St.	over & along rly reserve	55	257806	5927962	A
S7071396	COLIBAN REGION WATER AUTHORITY	Bendigo	81226	1	SEW	GL	163.286	163.286	300mm Rcp Gravity Sewer Under Bridge Over Back Creek	underline crossing	55	257946	5928359	A
S9924588	TELSTRA	Bendigo	79/1557	1	CC	GL	163.297	163.297	2x100mm GI & 4x100mm AC Conduits @ 101m 36c 40l Sth of Mc Ivor Rd	underline crossing	55	257947	5928365	A
S9923966	POWERCOR AUSTRALIA LTD	Bendigo	82/82	1	EL	GL	163.308	163.308	Public Lighting Attached To Rly Bridge Over Mcivor Rd @ 101m 38c Approx	attached to road bridge over rly				A
S7071396	COLIBAN REGION WATER AUTHORITY	Bendigo	61/435	1	WP	GL	163.325	163.325	300mm CLMS Water Main @ 101m 38c 86l North side of Mc Ivor Rd	within land previously wing fenced	55	257953	5928392	A
		Bendigo	61/553	1	WP	GL	163.325	163.325	300mm Water Main Under Railway - Mcivor Road	underline crossing				A
		Bendigo	61/435	1	WP	GL	163.325	163.335	300mm CLMS Water Main @ 101m 38c 86l North side of Mc Ivor Rd	within land previously wing fenced	55	257953	5928392	A
S9919947	BENDIGO GREATER CITY OF	Bendigo	87/723	1	DRA	GL	163.349	163.349	Drawin Near Mcivor & Charleston Roads	under & along rly reserve	55	257959	5928416	A
		Bendigo	87/723	1	DRA	GL	163.349	163.447	Drawin Near Mcivor & Charleston Roads	under & along rly reserve	55	257959	5928416	A
S9924588	TELSTRA	Bendigo	61/760	1	CC	GL	163.352	163.352	Comms Cable U/I Xing Rly @ 101m 40c Charleston Street	underline crossing	55	257961	5928419	A
S9919947	BENDIGO GREATER CITY OF	North Bendigo	86/874	1	DRA	GL	163.526	163.526	2100mm Drain - Near Mackay & Charleston Road	underline crossing	55	257999	5928588	A

Parameters

Line No : 132
 From KM : 5.354
 Approved :
 Line Name : Melbourne And Murray River
 To KM : 250.985
 Service Status :
 AMG Fields Populated : Both

Customer Number	Customer Name	Location	File No	Seq No	Serv Type	Lic Type	From KM	To KM	Description	Comment	AMG Ref			Status
											Zone	East	North	
S9923966	POWERCOR AUSTRALIA LTD	North Bendigo	87/534	1	EL	GL	163.581	163.581	Elec.Cable @ 101m 51c 58l Sth Lansell St	underline crossing	55	258010	5928642	A
S9923966	POWERCOR AUSTRALIA LTD	North Bendigo	88/246	1	EL	GL	163.693	163.693	U/g 22kv Hv Cable In 125mm Upvc Conduit U/l Xing Of Rly South Of Lansell St	underline crossing	55	258037	5928753	A
S9925075	BENDIGO REGIONAL INSTITUTE OF TAFE	North Bendigo	SX/2004/0502	1	CC	SL	163.752	163.752	P63 Cl9 Hdpe Comms Conduit U/l Xing Rly South Side Of Lansell Street	underline crossing	55	258050	5928810	A
S7071396	COLIBAN REGION WATER AUTHORITY	North Bendigo	SX/2006/0177	1	WP	GL	163.758	163.758	559mm MSEL water main inside a 700mm MS encasing pipe at Lansell St	underline crossing	55	258051	5928816	A
S9924588	TELSTRA	North Bendigo	51/1102	1	CC	GL	163.771	163.771	Comms cable o/l xing Melb. & Murray River rly @ 163.771km, Lansell st @ Bendigo	overline crossing				I
S9924462	VICTORIA CARPET CO PTY LTD	North Bendigo	44/404	1	D&C	SL	163.833	163.903	300mm Dia Drain On Rly Land @ 101m 68c	underline crossing	55	258094	5928928	A
S9920550	ANTOLOS TEXTILES (BENDIGO) PTY LTD	North Bendigo	88/1162	2	EL	SL	163.979	164.008	430v Cable Along Rly Reserve	land sold				I
		North Bendigo	88/1162	1	EL	SL	163.979	164.008	430v Cable Along Rly Reserve-new Invoice Date	underline crossing				I
S7071396	COLIBAN REGION WATER AUTHORITY	North Bendigo	45/216	1	SEW	GL	164.043	164.101	Gravity Sewer - South Of Nolan St	under & along rly reserve	55	258138	5929110	A
S7071396	COLIBAN REGION WATER AUTHORITY	North Bendigo	45/216	1	SEW	GL	164.064	164.064	Gravity Sewer - South Of Nolan St	under & along rly reserve	55	258138	5929110	A
S9919947	BENDIGO GREATER CITY OF	North Bendigo	SX/2004/0440	1	DRA	GL	164.067	164.067	900mm Rcp Drain South Of Nolan Street	under & along rly reserve	55	258139	5929113	A
		North Bendigo	SX/2004/0440	1	DRA	GL	164.067	164.107	900mm Rcp Drain South Of Nolan Street	under & along rly reserve	55	258139	5929113	A
S9923513	SPI GAS PTY LTD	North Bendigo	59/721	1	GAS	GL	164.103	164.103	100mm Hp Gas Main Sth Side Nolan St @ 101m 77c 50l	within land previously wing fenced	55	258153	5929148	A
S7071396	COLIBAN REGION WATER AUTHORITY	North Bendigo	83/273	1	WP	GL	164.108	164.108	100mm Dicl Water Main @ 101m 78c South Side Of Nolan Street	within land previously wing fenced	55	258154	5929151	A
S9925246	SILK TELECOM	North Bendigo	SX/2001/0090	1	OFC	SL	164.109	164.109	Optic Fibre Cable O/l Xing Of The Rly, South Side Of Nolan Street.	overline crossing	55	258155	5929152	A
S9923966	POWERCOR AUSTRALIA LTD	North Bendigo	41/1015	1	EL	GL	164.109	164.109	22kv Hv & Lv Power Cables O/l Xing Rly On The South Side Of Nolan Street	overline crossing	55	258152	5929146	A
		North Bendigo	87/419	1	EL	GL	164.109	164.535	Ele Cable Along West Side Rly Btn Nolan St & Butler St, Over At Cambridge Cres	over & along rly reserve	55	258256	5929433	A
S9924588	TELSTRA	North Bendigo	66/1114	1	CC	GL	164.113	164.113	Comms cable o/l xing rly @ 164.113 km & @ 164.213 km at Bendigo North	overline crossing				I
S9923966	POWERCOR AUSTRALIA LTD	North Bendigo	44/14	1	EL	GL	164.113	164.394	Hv & Lv Xing Along Rly Btn 101m 56c & 102m 33c (attached To 87/419).	over & along rly reserve	55	258207	5929315	I

* Note: A Service Entry may appear more than once on this report if multiple line points exist for the Service Entry.

Parameters	Line No : 132	Line Name : Melbourne And Murray River
	From KM : 5.354	To KM : 250.985
	Approved :	Service Status :
	AMG Fields Populated : Both	

Customer Number	Customer Name	Location	File No	Seq No	Serv Type	Lic Type	From KM	To KM	Description	Comment	AMG Ref			Status
											Zone	East	North	
S7071396	COLIBAN REGION WATER AUTHORITY	North Bendigo	84/1206	1	WP	GL	164.124	164.124	600mm Dicl Water @ 101m 77c 75l North Side Of Nolan Street	within land previously wing fenced	55	258162	5929167	A
S7071396	COLIBAN REGION WATER AUTHORITY	North Bendigo	63/1280	1	WP	GL	164.140	164.140	375mm Scl Water Main @ 101m 79c North Of Nolan Street	underline crossing	55	258167	5929179	A
S9923513	SPI GAS PTY LTD	North Bendigo	61/661	1	GAS	GL	164.143	164.143	75mm Hp Gas Main North Of Nolan Street @ 101m 79c 50l	underline crossing	55	258167	5929180	A
S9924588	TELSTRA	North Bendigo	55/1314	1	CC	GL	164.143	164.143	Comms Cable U/l Xing Rly @ 101m 79c Nolan Street	underline crossing	55	258167	5929180	A
S9924588	TELSTRA	North Bendigo	66/1114	1	CC	GL	164.213	164.213	Comms cable o/l xing rly @ 164.113 km & @ 164.213 km at Bendigo North	overline crossing				I
S7071396	COLIBAN REGION WATER AUTHORITY	North Bendigo	33/358	1	SEW	GL	164.328	164.401	150mm Gravity Sewer Along & 225mm U/l Nth Of Nolan St	along & under rly reserve	55	258293	5929408	A
S7071396	COLIBAN REGION WATER AUTHORITY	North Bendigo	33/358	1	SEW	GL	164.401	164.401	150mm Gravity Sewer Along & 225mm U/l Nth Of Nolan St	along & under rly reserve	55	258293	5929408	A
S9919947	BENDIGO GREATER CITY OF	North Bendigo	72/1149	1	DRA	GL	164.425	164.425	1050mm Rcp Drain South Of Hyde Street	under & along rly reserve	55	258304	5929429	A
S7071396	COLIBAN REGION WATER AUTHORITY	North Bendigo	37/538	1	WP	GL	164.596	164.596	1/150mm Water Main At Williamsons St & 150mm Water Main Nth Of Hyde St X 2	underline crossing	55	257606	5927736	A
S7071396	COLIBAN REGION WATER AUTHORITY	North Bendigo	55/619	1	SEW	GL	164.599	164.714	230mm Sewer Pipe Under Then Along East Side Of Reserve	along & under rly reserve	55	258340	5929393	A
S9930350	VIC WHEATGROWERS CORPORATION	North Bendigo	78/1216	1	DRA	SL	164.806	164.806	100mm Dia Storm Water Drain Under Rly To Serve Lot 2	underline crossing				I
S9924588	TELSTRA	North Bendigo	79/580	1	CC	GL	164.838	164.853	30mm PVC Conduit @ 102m 36c Sth of Buller St	underline crossing	55	258498	5929806	A
S9923966	POWERCOR AUSTRALIA LTD	North Bendigo	SX/2002/0206	1	EL	GL	164.938	164.938	Hv Cable Underline Crossing Of The Railway At North Of Buller Street	underline crossing	55	285556	5929873	A
S9923966	POWERCOR AUSTRALIA LTD	North Bendigo	58/311	1	EL	GL	164.958	164.958	Hv Xing Over Rly @ 102m 40c	overline crossing	55	258585	5929861	A
S7071396	COLIBAN REGION WATER AUTHORITY	North Bendigo	18/1094	1	WP	GL	164.958	164.958	Water Pipe @ 102m 40c	underline crossing	55	258567	5929892	A
S9923513	SPI GAS PTY LTD	North Bendigo	82/368	1	GAS	GL	164.967	164.967	80mm HP Gas Main @ 102m 38c North of Buller St	underline crossing	55	258572	5929900	A
S9923922	OPTUS NETWORKS PTY LIMITED	North Bendigo	FOL/08/380	1	OFC	GL	165.018	165.018	Optical fibre cable u/l xing Rly south of Gleeson Street	underline crossing				N
S9919947	BENDIGO GREATER CITY OF	North Bendigo	SX1920	1	BP	GL	165.046	165.123	Rail Trail Along The East Side Of The Rly Then Under Rly Through Brick Arch Culv	control transferred to Freight Aust	55	258649	5930032	A
S9919947	BENDIGO GREATER CITY OF	North Bendigo	SX1920	1	BP	GL	165.123	165.123	Rail Trail Along The East Side Of The Rly Then Under Rly Through Brick Arch Culv	control transferred to Freight Aust	55	258649	5930032	A

Parameters	Line No : 132	Line Name : Melbourne And Murray River
	From KM : 5.354	To KM : 250.985
	Approved :	Service Status :
	AMG Fields Populated : Both	

Customer Number	Customer Name	Location	File No	Seq No	Serv Type	Lic Type	From KM	To KM	Description	Comment	AMG Ref			Status
											Zone	East	North	
S9919947	BENDIGO GREATER CITY OF	North Bendigo	SX/2005/0163	1	BP	GL	165.123	170.201	Shared Pathway South Of Gleeson St To Opp Tobin Cr	along /on west side of rly reserve				N
S7071396	COLIBAN REGION WATER AUTHORITY	North Bendigo	74/34	1	SEW	GL	165.139	165.139	150mm Gravity Sewer - Sth Of Gleeson St	underline crossing	55	258656	5930047	A
S9923966	POWERCOR AUSTRALIA LTD	North Bendigo	81/476	1	EL	GL	165.466	165.466	22kv Eaglehawk Feeder EHK21 @ 102m 64c South of Powell St	overline crossing	55	258822	5930329	A
S7071396	COLIBAN REGION WATER AUTHORITY	North Bendigo	73/1474	1	WP	GL	165.470	165.470	300mm Mscl Water Pipe Sth Side Powell St	within land previously wing fenced	55	258824	5930333	A
S9923513	SPI GAS PTY LTD	North Bendigo	74/32	1	GAS	GL	165.471	165.471	100mm Hp Gas Main @ 102m 65l 5c Sth Side Of Powell St	within land previously wing fenced	55	258824	5930334	A
S9924588	TELSTRA	North Bendigo	74/787	1	CC	GL	165.476	165.476	Comms Cable U/I Xing Rly @ 102m 66c Powell Street	underline crossing	55	258830	5930338	A
S7071396	COLIBAN REGION WATER AUTHORITY	North Bendigo	SX/2006/0176	1	WP	GL	165.487	165.487	508mm MSCL water main inside a 700mm MS encasing pipe north side of Powell St	underline crossing				N
S9929000	STATE ELECTRICITY COMMISSION	White Hills Siding	67/158	1	EL	GL	166.093	166.093	Hv Xing Over Rly @ 103m 16c 70l	overline crossing				I
S7071396	COLIBAN REGION WATER AUTHORITY	White Hills Siding	94195	1	SEW	GL	166.386	166.386	300mm Gravity Sewer Main U/I Xing Rly, West Of Nolan Street	underline crossing	55	257076	5930663	A
S9923966	POWERCOR AUSTRALIA LTD	White Hills Siding	87/419	1	EL	GL	166.426	166.426	Ele Cable Along West Side Rly Btn Nolan St & Butler St, Over At Cambridge Cres	over & along rly reserve	55	258256	5929433	A
S9923966	POWERCOR AUSTRALIA LTD	White Hills Siding	SX1870	1	EL	GL	166.605	166.605	22kv Overline Crossing - South Side Of Heywood St	overline crossing	55	259397	5931323	A
S9919947	BENDIGO GREATER CITY OF	White Hills Siding	51/725	1	S&C	GL	166.808	166.808	150mm Syphon @ 103m 52c	underline crossing	55	259500	5931489	A
S9924588	TELSTRA	White Hills Siding	70/1195	1	CC	GL	167.259	167.259	Comms Cable U/I Xing Rly @ 103m 78c	underline crossing	55	259731	5931887	A
S9923513	SPI GAS PTY LTD	White Hills Siding	78/158	1	GAS	GL	167.266	167.266	100mm Lp Reinforcement Gas Main @ 103m 75c Nth Of Heinz St	underline crossing	55	259730	5931894	A
S9923966	POWERCOR AUSTRALIA LTD	White Hills Siding	59/1492	1	EL	GL	167.294	167.294	22kv Xing Over Rly @ 103m 76c 13l	overline crossing				A
S9924588	TELSTRA	White Hills Siding	64/2388	1	CC	GL	167.311	167.311	Comms Cable U/I Xing Rly @ 103m 77 1/2c Heinz Avenue	underline crossing	55	259752	5931934	A
S9924588	TELSTRA	White Hills Siding	88/117	1	CC	GL	167.347	167.347	2 X 100mm Dia Pvc Conduits Under Rly @ 103m 79c-heinz St	underline crossing				A
S7071396	COLIBAN REGION WATER AUTHORITY	White Hills Siding	76/940	1	SEW	GL	167.592	167.592	380mm Ms & Ac Gravity Sewer - Off Andrew St North Of Scott St	underline crossing	55	259890	5932167	A
S7071396	COLIBAN REGION WATER AUTHORITY	White Hills Siding	62/514	1	SEW	GL	167.671	167.671	380mm Gravity Sewer U/I Xing Of The Rly, South Of Hall Street.	underline crossing	55	259928	5932236	A

Land Information System (LIS) Services

Parameters

Line No : 132
 From KM : 5.354
 Approved :
 Line Name : Melbourne And Murray River
 To KM : 250.985
 Service Status :
 AMG Fields Populated : Both

Customer Number	Customer Name	Location	File No	Seq No	Serv Type	Lic Type	From KM	To KM	Description	Comment	AMG Ref			Status
											Zone	East	North	
S9920786	RURAL WATER CORPORATION	Epsom	89/796	1	MIS	GL	168.564	168.564	Flood Mitigation @ Racecourse Creek	underline crossing				I
S7071396	COLIBAN REGION WATER AUTHORITY	Epsom	88/1031	1	WP	GL	168.890	168.890	225mm Dicl Water Main - Golf Road @ 104m 75c 50l	underline crossing	55	260474	5933324	A
S9924588	TELSTRA	Epsom	64/1789	1	CC	GL	168.912	168.912	Comms Cable U/I Xing Rly @ 104m 78c 21l	underline crossing	55	260477	5933346	A
S9923966	POWERCOR AUSTRALIA LTD	Epsom	51/314	1	EL	GL	168.914	168.914	Hv & Lv Xing Over Rly @ Golf Links Road	overline crossing				A
S9924588	TELSTRA	Epsom	80/1475	1	CC	GL	168.922	168.922	Cable Under Rly @ 104m 76c North Of Golf Course Road	underline crossing	55	260487	5933355	A
S9930985	PEAKE W JNR	Epsom	88586	1	D&C	SL	169.116	169.116	Drain Under Rly Culvert @ 105m 6c 73l	underline crossing				I
S7071396	COLIBAN REGION WATER AUTHORITY	Epsom	26594	1	WP	GL	169.122	169.122	450mm Water Pipe @ 105m 7c Under Bridge	underline crossing	55	260512	5933552	A
S9930042	MAYFAIR HAMS & BACON COMPANY	Epsom	77/927	1	WP	SL	169.785	169.785	Water Pipe Under Railway @ Approx 105m 40c	underline crossing				I
S9924588	TELSTRA	Epsom	78/906	1	CC	GL	169.801	169.801	Cable Under Tly @ 105m 41c Howard St	underline crossing	55	260593	5934229	A
S9923966	POWERCOR AUSTRALIA LTD	Epsom	54/217	1	EL	GL	169.806	169.806	Lv Xing Over Rly @ 105m 41c	overline crossing				A
S9924588	TELSTRA	Epsom	87/360	1	OFC	GL	169.811	169.811	Optical Fibre Cable Along Rly Reserve 7 Sites	along & under rly reserve				A
		Epsom	87/360	1	OFC	GL	169.811	176.088	Optical Fibre Cable Along Rly Reserve 7 Sites	along & under rly reserve				A
S9924588	TELSTRA	Epsom	59/519	1	CC	GL	169.813	169.813	Comms Cable U/I Xing Rly @ 105m 41c 27l Howard Street	underline crossing	55	260595	5934239	A
S9923966	POWERCOR AUSTRALIA LTD	Epsom	66/697	1	EL	GL	169.820	169.820	22kv & Lv Cables - Howard Street @ 105m 41c 70l	overline crossing				P
S9923513	SPI GAS PTY LTD	Epsom	78/1500	1	GAS	GL	169.826	169.826	100mm HP Gas Main @ 105m 42c North of Howard St	underline crossing	55	260596	5934250	A
S7071396	COLIBAN REGION WATER AUTHORITY	Epsom	59/777	1	WP	GL	169.826	169.826	100mm Water Pipe Howard St @105m 42c 6l	underline crossing	55	260596	5934249	A
S7071396	COLIBAN REGION WATER AUTHORITY	Epsom	79/798	1	SEW	GL	169.827	169.827	100mm Upvc Sewer Rising Main North Of Howard St	underline crossing	55	260596	5934251	A
S9919947	BENDIGO GREATER CITY OF	Epsom	63/468	1	DRA	GL	170.840	171.726	Drain @ Btn 106m 13c & 106m 56c 45l	along / on rly reserve	55	260992	5935663	A
S9924588	TELSTRA	Epsom	78/1187	1	CC	GL	170.841	170.841	Comms Cable U/I Xing Rly @ 106m 13c Ironstone Road	underline crossing	55	260864	5935234	A
S7071396	COLIBAN REGION WATER AUTHORITY	Epsom	61/301	1	WP	GL	170.842	170.842	100mm Steel Water Main U/I Connecting To 75mm Fibrolite Either Side -ajax St	underline crossing	55	260863	5935235	A

* Note: A Service Entry may appear more than once on this report if multiple line points exist for the Service Entry.

Parameters

Line No : 132
 From KM : 5.354
 Approved :
 Line Name : Melbourne And Murray River
 To KM : 250.985
 Service Status :
 AMG Fields Populated : Both

Customer Number	Customer Name	Location	File No	Seq No	Serv Type	Lic Type	From KM	To KM	Description	Comment	AMG Ref			Status
											Zone	East	North	
S9925049	PERSEVERANCE CORPORATION LTD	Epsom	SX/2004/0389	1	SEW	SL	170.844	170.844	355mm Treated Effluent Pressure Main U/I Xing Rly, South Side Of Ironstone Road	underline crossing	55	260865	5935238	A
S9930685	MILLS HE	Epsom	87/325	1	WP	SL	170.847	170.847	Channel Flume & Culvert Under Rly @ 106m 13c	underline crossing				I
S9923966	POWERCOR AUSTRALIA LTD	Epsom	68/789	1	EL	GL	170.852	170.852	Lv Xing Over Rly @ 106m 13c	overline crossing				A
S9924588	TELSTRA	Epsom	72/602	1	CC	GL	170.856	170.856	Comms cable o/l xing Melbourne and Murray River rly @ 170.856 km at Epsom	overline crossing				I
S9919947	BENDIGO GREATER CITY OF	Epsom	SX/2003/0256	1	DRA	GL	171.226	171.399	975mm Drain Along West Side Of Rly Res, North Of Ironstone Rd/ajax Street	along /on west side of rly reserve	55	260991	5935683	N
S9923966	POWERCOR AUSTRALIA LTD	Huntly	77/860	1	EL	GL	172.519	172.519	22kv Xing Over Rly @ 107m 15c 90l	overline crossing				A
S9924588	TELSTRA	Huntly	80/2008	1	CC	GL	173.004	173.004	Cable Under Rly @ 107m 40c	underline crossing				A
S9924588	TELSTRA	Huntly	74/1319	1	CC	GL	173.809	173.809	Comms cable o/l xing Melbourne and Murray River rly @ 173.809km at Epsom	overline crossing				I
S9924588	TELSTRA	Huntly	SX2136	1	CC	GL	173.837	173.837	Comms Cables In P50 Conduit Xing Of The Rly, North Of Huntly-forestville Rd	underline crossing	55	262463	5937571	A
S9919947	BENDIGO GREATER CITY OF	Huntly	81/241	1	ACC	GL	175.298	176.324	Proposed Emergency Track On Rly Land Btn 108m 74c & 109m 45c	service abandoned				I
S9923966	POWERCOR AUSTRALIA LTD	Huntly	SX/2000/0285	1	EL	GL	175.861	175.861	Overline Crossing	overline crossing	55	264273	5938548	A
S9923966	POWERCOR AUSTRALIA LTD	Bagshot	73/75	1	EL	SL	179.333	179.333	22kv Xing Over Rly @ 111m 34c 60l	overline crossing	55	267542	5940078	A
S9924588	TELSTRA	Bagshot	87/360	1	OFC	GL	179.643	187.971	Optical Fibre Cable Along Rly Reserve 7 Sites	along & under rly reserve				A
S9923966	POWERCOR AUSTRALIA LTD	Bagshot	47/402	1	EL	GL	179.824	179.824	Hv Xing Over Rly @ 111m 59c	overline crossing				A
S9923966	POWERCOR AUSTRALIA LTD	Bagshot	51/260	1	EL	GL	179.945	179.945	Lv Xing Over Rly @ 111m 65c	overline crossing				A
S9924588	TELSTRA	Bagshot	73/1645	1	CC	GL	180.015	180.770	Comms cable along and under rly - CANCELLED -	not proceeded with				I
S9923966	POWERCOR AUSTRALIA LTD	Bagshot	51/261	1	EL	GL	180.769	180.769	Lv Xing Over Rly @ 112m 26c	in road reserve				A
S9924588	TELSTRA	Bagshot	73/1645	1	CC	GL	180.770	180.770	Comms cable along and under rly - CANCELLED -	not proceeded with				I
S9924588	TELSTRA	Bagshot	53/791	1	CC	GL	180.798	180.798	Comms Cable U/I Xing Rly @ 112m 27c 1c East Of Reillys Road	underline crossing	55	268689	5940673	A
S9923966	POWERCOR AUSTRALIA LTD	Bagshot	51/344	1	EL	GL	182.379	182.379	22kv Xing Over Rly @ 113m 26c	overline crossing				A

Parameters	Line No : 132	Line Name : Melbourne And Murray River
	From KM : 5.354	To KM : 250.985
	Approved :	Service Status :
	AMG Fields Populated : Both	

Customer Number	Customer Name	Location	File No	Seq No	Serv Type	Lic Type	From KM	To KM	Description	Comment	AMG Ref			Status
											Zone	East	North	
S9924588	TELSTRA	Wellsfordpopoi	74/623	1	CC	GL	182.862	182.862	Comms Cable U/I Xing Rly @ 113m 50c	underline crossing	55	270454	5941755	A
S9924588	TELSTRA	Wellsfordpopoi	83/1043	1	CC	GL	185.598	185.778	Cable Along Rly Res Btn 115m 26c & 115m 35c	along / on rly reserve				A
S9923966	POWERCOR AUSTRALIA LTD	Wellsfordpopoi	52/188	1	EL	GL	185.758	185.758	Hv Xing Over Rly @ 115m 34c	overline crossing				A
S9919501	DEPT OF NATURAL RESOURCES & ENVIRONMENT	Wellsfordpopoi	86/693	14	FLO	GL	185.850	186.700	Flora Res Along Rly Reserve	along / on rly reserve				A
S9919501	DEPT OF NATURAL RESOURCES & ENVIRONMENT	Wellsfordpopoi	86/693	15	FLO	GL	186.400	187.050	Flora Res Along Rly Reserve	along / on rly reserve				A
S9924588	TELSTRA	Goornong	87/360	1	OFC	GL	187.971	187.971	Optical Fibre Cable Along Rly Reserve 7 Sites	along & under rly reserve				A
S9923966	POWERCOR AUSTRALIA LTD	Goornong	52/1093	1	EL	GL	188.333	188.333	Hv Xing Over Rly @ 117m 02c	overline crossing				A
S9919947	BENDIGO GREATER CITY OF	Goornong	11853	1	DRA	GL	188.495	188.495	Drain Under & Along Rly Reserve	under & along rly reserve	55	275954	5944441	A
		Goornong	11853	1	DRA	GL	188.495	189.544	Drain Under & Along Rly Reserve	under & along rly reserve	55	275954	5944441	A
S9924588	TELSTRA	Goornong	84/311	1	CC	GL	189.558	189.558	Cable Under Rly @ 117m 62c 84l	underline crossing				I
S9923966	POWERCOR AUSTRALIA LTD	Goornong	60/91	1	EL	GL	189.661	189.661	Lv Xing Over Rly @ 117m 68c	overline crossing				A
S9923407	GRAINCORP OPERATIONS LIMITED	Goornong	64/1784	1	WP	SL	189.661	189.661	Water Pipe In Stn Grd @ 117m 68c	land sold				I
S7071396	COLIBAN REGION WATER AUTHORITY	Goornong	62/1040	1	WP	GL	189.679	189.679	100mm Water Pipe U/I Xing Of The Rly, East Of The Goornong - Fosterville Rd	underline crossing	55	276585	5944718	A
S9924588	TELSTRA	Goornong	51/969	1	CC	GL	189.923	189.923	Comms Cable U/I Xing Rly @ 118m 1c Goornong-barnadown Road	underline crossing	55	276806	5944814	A
S9923966	POWERCOR AUSTRALIA LTD	Goornong	61/1161	1	EL	GL	189.955	189.955	Hv Xing Over Rly @ 118m 02c 62l	overline crossing				A
S9924588	TELSTRA	Goornong	72/1078	1	CC	GL	189.955	189.955	Comms Cable U/I Xing Rly @ 118m 2c 62l	underline crossing	55	276840	5944828	A
S9924588	TELSTRA	Goornong	SX/2000/0218	1	CC	GL	189.971	204.972	Communication Cable Under And Along Rly Reserve, Chute Street	under & along rly reserve	55	276860	5944837	A
S9924588	TELSTRA	Goornong	SX/2000/0218	1	CC	GL	189.976	189.976	Communication Cable Under And Along Rly Reserve, Chute Street	under & along rly reserve	55	276860	5944837	A
S9924588	TELSTRA	Goornong	74/1093	1	CC	GL	189.977	194.745	Comms Cable Along East Side Of Rly Res.	along / on east side of rly reserve				A
S9924588	TELSTRA	Goornong	87/360	1	OFC	GL	190.003	194.850	Optical Fibre Cable Along Rly Reserve 7 Sites	along & under rly reserve				A
S9919947	BENDIGO GREATER CITY OF	Goornong	94/13SX	1	DRA	GL	190.073	190.073	2 X 1050mm Rc Pipes - East Of Chute Street	underline crossing	55	276948	5944872	A
S9919501	DEPT OF NATURAL RESOURCES & ENVIRONMENT	Goornong	86/693	16	FLO	GL	190.500	192.200	Flora Res Along Rly Reserve	along / on rly reserve				A

Parameters

Line No : 132
 From KM : 5.354
 Approved :
 Line Name : Melbourne And Murray River
 To KM : 250.985
 Service Status :
 AMG Fields Populated : Both

Customer Number	Customer Name	Location	File No	Seq No	Serv Type	Lic Type	From KM	To KM	Description	Comment	AMG Ref			Status
											Zone	East	North	
S9924588	TELSTRA	Goornong	76/1348	1	CC	GL	190.621	190.621	Cable Under Rly @ 118m 36c	underline crossing				A
S7071396	COLIBAN REGION WATER AUTHORITY	Goornong	SX/2002/0002	1	WP	GL	190.660	190.660	100mm Water Main U/I Xing Of The Rly, East Side Of Warde St	underline crossing	55	277489	5945101	A
S9923966	POWERCOR AUSTRALIA LTD	Goornong	56/372	1	EL	GL	190.669	190.669	Lv Xing Over Rly @ 118m 38c 11l	overline crossing				A
S9923922	OPTUS NETWORKS PTY LIMITED	Goornong	92/133SX	1	OFC	GL	191.115	191.115	O/c Cable U/I Xing Of The Rly At 118m 68c 26l	underline crossing	55	278832	5945672	A
S9923966	POWERCOR AUSTRALIA LTD	Goornong	74/789	1	EL	GL	191.391	191.391	22kv Cable @ 118m 74c	overline crossing				P
S9924588	TELSTRA	Goornong	51/448	1	CC	GL	191.444	191.444	Comms Cable U/I Xing Rly @ 118m 76c 60l North Of Midland Hwy	underline crossing	55	278211	5945411	A
		Goornong	74/286	1	CC	GL	191.444	194.731	Comms Cable Along Railway Reserve From 119m To 121m	along / on rly reserve	55	278537	5945528	A
S9923966	POWERCOR AUSTRALIA LTD	Goornong	51/1050	2	EL	GL	191.975	191.975	22kv Xing Over Rly @ 119m 23c	overline crossing				A
S9923966	POWERCOR AUSTRALIA LTD	Goornong	51/1050	1	EL	GL	191.994	191.994	22kv Xing Over Rly @ 119m 24c	overline crossing				A
S9923407	GRAINCORP OPERATIONS LIMITED	Goornong	64/1783	1	WP	SL	193.483	193.524	Water Pipe Under Rly Btn 120m 18c & 120m 20c - Land Sold To Vicgrain Ltd	land sold				I
S9928949	GOORNONG IRRIGATORS SYNDICATE	Goornong	65/1038	1	IRR	SL	194.064	194.064	450mm Dia Rc Irr Pipe U/I Xing Of The Rly	underline crossing	55	280269	5946926	A
S9924588	TELSTRA	Goornong	87/360	1	OFC	GL	194.850	194.850	Optical Fibre Cable Along Rly Reserve 7 Sites	along & under rly reserve				A
		Elmore	87/360	1	OFC	GL	194.850	206.511	Optical Fibre Cable Along Rly Reserve 7 Sites	along & under rly reserve				A
S9923966	POWERCOR AUSTRALIA LTD	Avonmore	56/160	1	EL	GL	195.254	195.254	Hv Xing Over Rly @ 121m 26c	overline crossing				A
S9923966	POWERCOR AUSTRALIA LTD	Avonmore	SX/2001/0223	1	EL	GL	199.120	199.120	Electric Cable O/I Xing Of The Rly, Opp. Cowans Road.	not proceeded with				I
S9923966	POWERCOR AUSTRALIA LTD	Avonmore	SX/2002/0210	1	EL	GL	200.068	200.068	22kv Power Cable O/I Xing Of Rly Approx 700m South Of Avonmore-mayreef Rd	overline crossing	55	282682	5952401	A
S9924588	TELSTRA	Avonmore	81/147	1	CC	GL	200.731	200.731	Cable Under Rly @ 124m 58c 29l	underline crossing				A
		Avonmore	74/495	1	CC	GL	200.731	206.378	Comms Cable Along Rly Reserve Between 124m 58c 29l And 128m 19c	along / on rly reserve	55	284983	5957094	A
S9923966	POWERCOR AUSTRALIA LTD	Elmore	71/11	1	EL	GL	203.904	203.904	22kv Xing Over Rly @ 126m 56c	overline crossing				A
S9924588	TELSTRA	Elmore	53/894	1	CC	GL	203.928	203.928	Cable Under Rly - Parsons Road	underline crossing	55	284334	5955893	A
S9924588	TELSTRA	Elmore	54/526	1	CC	GL	204.950	204.950	Comms Cable U/I Xing Rly @ 127m 28c	underline crossing	55	284807	5956802	A
S9923966	POWERCOR AUSTRALIA LTD	Elmore	89/94	1	EL	GL	206.000	206.000	22kv Xing Over Rly	overline crossing				A

Land Information System (LIS) Services

Parameters

Line No : 132
 From KM : 5.354
 Approved :
 Line Name : Melbourne And Murray River
 To KM : 250.985
 Service Status :
 AMG Fields Populated : Both

Customer Number	Customer Name	Location	File No	Seq No	Serv Type	Lic Type	From KM	To KM	Description	Comment	AMG Ref			Status
											Zone	East	North	
S7071396	COLIBAN REGION WATER AUTHORITY	Elmore	SX1159	1	SEW	GL	206.348	206.348	100mm Sewer Rising Main Margaret & Wright St East & West Side Of Station Grd	under & along rly reserve	55	285497	5958114	A
S9929766	GRAIN ELEVATORS BOARD	Elmore	84/874	1	EL	SL	206.398	206.498	Elec Conductor Btn 128m 20c & 128m 25c-stn Gd Land Sold To Vic Grain					I
S9923966	POWERCOR AUSTRALIA LTD	Elmore	64/2398	1	EL	GL	206.449	206.449	Hv Xing Over Rly @ 128m 22c 50l	overline crossing				A
S9931056	THE VACUUM OIL COMPANY PTY LTD	Elmore	89/324	1	OIL	SL	206.559	206.559	U/g Oil Discharge P'line Serving Lot 9 @ 128m 28c	underline crossing				I
S7071396	COLIBAN REGION WATER AUTHORITY	Elmore	SX1159	1	SEW	GL	206.628	206.890	100mm Sewer Rising Main Margaret & Wright St East & West Side Of Station Grd	under & along rly reserve	55	285497	5958114	A
S7071396	COLIBAN REGION WATER AUTHORITY	Elmore	64/1385	1	WP	GL	206.633	206.633	150mm AC Water Main @ 128m 30c 41l Opp Cardwell St	underline crossing	55	285593	5958298	A
S9920361	MINISTRY OF HOUSING & CONSTRUCTION	Elmore	89/332	1	SEW	SL	206.688	206.688	Effluent Discharge From 60 Simmie St : Licence To Be Determined	along / on rly reserve				A
S7071396	COLIBAN REGION WATER AUTHORITY	Elmore	70/1526	1	WP	SL	206.688	206.688	Water Supply To Rly Stn	underline crossing				I
S9924588	TELSTRA	Elmore	52/799	1	CC	GL	206.700	206.861	Comms Cable U/l Xing Rly @ 128m 46c Then Along Reserve From 128m 34c To 128m 43c	under & along rly reserve	55	285675	5958438	A
S9923967	STEEN RK & JM	Elmore	11/76	1	DRA	SL	206.735	206.735	100mm Ew Storm Water Drain @ 128m36c47l Stn Gd	along / on rly reserve	55	285651	5958379	A
S9923378	REES D.J & M.J	Elmore	59/1510	1	DRA	SL	206.768	206.768	100mm Dia Drain @ 128m 38c 37l - Rear Of Elmore Post Office-new Owner	underline crossing				I
S9924588	TELSTRA	Elmore	SX/2000/0217	1	CC	GL	206.843	206.843	Communication Cable Underline Crossing Of The Rly, Clark Street.	underline crossing	55	285693	5958484	A
S9919947	BENDIGO GREATER CITY OF	Elmore	92/305SX	1	PED	GL	206.860	206.860	Pedestrian Crossing Hunter Rd Pcr 206.876km	control transferred to Freight Aust	55	285701	5958501	F
S9924588	TELSTRA	Elmore	87/360	1	OFC	GL	206.881	222.956	Optical Fibre Cable Along Rly Reserve 7 Sites	along & under rly reserve				A
S9919947	BENDIGO GREATER CITY OF	Elmore	86/696	1	DRA	GL	206.890	206.890	450mm Rcp Drain U/l Xing Rly, North Side Of Clark Street	underline crossing	55	285716	5958530	A
S7071396	COLIBAN REGION WATER AUTHORITY	Elmore	90/797	1	WP	GL	206.890	206.890	200mm DICL Water Main Duplic under Tracks @ 128m 44c 04l Clarke St	within land previously wing fenced	55	285711	5958521	A
S9930850	ELMORE RECREATION RESERVE	Elmore	72/1085	1	WT	SL	206.891	206.891	Tapping Of Rly Water Main	underline crossing				I
S9924588	TELSTRA	Elmore	52/799	1	CC	GL	206.921	206.921	Comms Cable U/l Xing Rly @ 128m 46c Then Along Reserve From 128m 34c To 128m 43c	under & along rly reserve	55	285675	5958438	A

* Note: A Service Entry may appear more than once on this report if multiple line points exist for the Service Entry.

Parameters

Line No : 132
 From KM : 5.354
 Approved :
 Line Name : Melbourne And Murray River
 To KM : 250.985
 Service Status :
 AMG Fields Populated : Both

Customer Number	Customer Name	Location	File No	Seq No	Serv Type	Lic Type	From KM	To KM	Description	Comment	AMG Ref			Status
											Zone	East	North	
S9924588	TELSTRA	Elmore	81/80	1	CC	GL	207.105	210.827	Comms Cable Along Rly Between 128m 53c & 130m 78c	along / on rly reserve	55	286030	5959051	A
S9923966	POWERCOR AUSTRALIA LTD	Elmore	60/91	2	EL	GL	207.122	207.122	Lv Xing Over Rly @ 128m 56c	overline crossing				A
S9924588	TELSTRA	Elmore	63/453	1	CC	GL	207.183	207.183	Comms cable o/l xing Melbourne and Murray river rly @ 128M 59C at Elmore	overline crossing				I
S9924588	TELSTRA	Elmore	74/1169	1	CC	GL	207.230	207.230	Comms Cable U/l Xing Rly @ 128m 61c 36l	underline crossing	55	285872	5958827	A
		Elmore	74/1169	1	CC	GL	207.230	207.293	Comms Cable U/l Xing Rly @ 128m 61c 36l	underline crossing	55	285872	5958827	A
S9923966	POWERCOR AUSTRALIA LTD	Elmore	53/333	1	EL	GL	207.243	207.243	LV Cable O/L xing at 207.243km 120M 62C	overline crossing	55	285989	5959010	A
S7071396	COLIBAN REGION WATER AUTHORITY	Elmore	SX1159	1	SEW	GL	207.278	207.327	100mm Sewer Rising Main Margaret & Wright St East & West Side Of Station Grd	under & along rly reserve	55	285497	5958114	A
S7071396	COLIBAN REGION WATER AUTHORITY	Elmore	SX1102	1	WP	GL	207.281	207.281	50mm Water Pipe South Of Wright St	underline crossing	55	285898	5958877	A
S7071396	COLIBAN REGION WATER AUTHORITY	Elmore	SX1159	1	SEW	GL	207.327	207.327	100mm Sewer Rising Main Margaret & Wright St East & West Side Of Station Grd	under & along rly reserve	55	285497	5958114	A
S9924588	TELSTRA	Elmore	81/47	1	CC	GL	207.639	222.025	Communication Cable	along & under rly reserve	55	292726	5971961	A
S9923966	POWERCOR AUSTRALIA LTD	Elmore	52/1092	1	EL	GL	211.166	211.166	Hv Xing Over Rly @ 131m 17c	overline crossing				A
S9924588	TELSTRA	Elmore	75/861	1	CC	GL	211.609	213.009	Comms Cable Along The Rly Reserve From 131m 39c To 132m 28c 59l	along / on rly reserve	55	288050	5962967	A
S9924588	TELSTRA	Elmore	78/1632	1	CC	GL	214.113	214.244	Cable Along Rly Res Btn 133m 03c 50l To 133m 10c	along / on rly reserve				A
S9928547	GOULBURN MURRAY RURAL WATER AUTHORITY	Elmore	63/642	1	WP	GL	214.767	214.767	2 X 1650mm Water Main @ 133m 36c	underline crossing				A
S9923966	POWERCOR AUSTRALIA LTD	Rochester	49/1011	1	EL	GL	216.557	216.557	Hv Xing Over Rly @ 134m 45c	overline crossing				A
S9924588	TELSTRA	Rochester	74/1040	1	CC	GL	216.799	216.799	Comms Cable U/l Xing Rly @ 134m 57c & @ 135m 06c	underline crossing	55	290302	5967301	A
S9924588	TELSTRA	Rochester	74/1040	1	CC	GL	217.382	217.382	Comms Cable U/l Xing Rly @ 134m 57c & @ 135m 06c	underline crossing	55	290302	5967301	A
S9928547	GOULBURN MURRAY RURAL WATER AUTHORITY	Rochester	64/1679	1	CUL	GL	218.444	218.444	1050mm Pipe Culvert @ 135m 58c 77l	underline crossing				A
S9923966	POWERCOR AUSTRALIA LTD	Rochester	86/234	1	EL	GL	218.479	218.479	22kv Xing Over Rly @ 135m 60c 50l	overline crossing				A
S9923966	POWERCOR AUSTRALIA LTD	Rochester	67/907	1	EL	GL	219.635	219.635	22kv Xing Over Rly @ 136m 38c	overline crossing				A

Parameters	Line No : 132	Line Name : Melbourne And Murray River
	From KM : 5.354	To KM : 250.985
	Approved :	Service Status :
	AMG Fields Populated : Both	

Customer Number	Customer Name	Location	File No	Seq No	Serv Type	Lic Type	From KM	To KM	Description	Comment	AMG Ref			Status
											Zone	East	North	
S9924588	TELSTRA	Rochester	80/1223	1	CC	GL	219.675	219.675	Cable Under Rly @ 136m 40c (bridge)	under rail bridge				A
S9924588	TELSTRA	Rochester	76/510	1	CC	GL	220.681	220.681	Comms Cable U/I Xing Rly @ 137m 10c	underline crossing	55	292095	5970744	A
S9923966	POWERCOR AUSTRALIA LTD	Rochester	49/993	1	EL	GL	221.023	221.023	22kv Xing Over Rly @ 137m 27c	overline crossing				A
S9924588	TELSTRA	Rochester	55/1531	1	CC	GL	221.679	221.679	Comms cable o/l xing Melbourne and Murray river rly @ 137M 59C 62L at Rochester	overline crossing				I
S9928547	GOULBURN MURRAY RURAL WATER AUTHORITY	Rochester	69/775	1	SYP	GL	221.862	221.862	900mm Irrigation Syphon Pipe @ 137m 69c Sth of Dingee Rd	underline crossing	55	292651	5971815	A
S9924588	TELSTRA	Rochester	81/47	1	CC	GL	222.025	222.025	Communication Cable	along & under rly reserve	55	292726	5971961	A
S9924588	TELSTRA	Rochester	81/47	1	CC	GL	222.025	222.966	Communication Cable	along & under rly reserve	55	292726	5971961	A
S9923278	CAMPASPE SHIRE OF	Rochester	SX1969	1	DRA	GL	222.080	222.840	Use Of Vrt Drains - Btn Dingee Road & Pascoe Street	underline crossing				A
S9924588	TELSTRA	Rochester	SX/2004/0150	1	OFC	GL	222.295	222.295	Single Mode Ofc Along East Side Of Res. Btn Dingee Rd & Pascoe St	along / on east side of rly reserve	55	292853	5972204	A
S9924588	TELSTRA	Rochester	SX/2004/0150	1	OFC	GL	222.295	222.935	Single Mode Ofc Along East Side Of Res. Btn Dingee Rd & Pascoe St	along / on east side of rly reserve	55	292853	5972204	A
S9924588	TELSTRA	Rochester	53/337	1	CC	GL	222.780	222.780	50mm Pvc Conduit Under Rly App 138m 43c Opposite Fuller Ave	underline crossing	55	293076	5972634	A
S9923278	CAMPASPE SHIRE OF	Rochester	82/187	1	D&C	GL	222.837	222.837	375mm Drain @ 138m 37c 16l Refer Also Sx1969	underline crossing				A
S7071396	COLIBAN REGION WATER AUTHORITY	Rochester	68/585	1	SEW	GL	222.940	222.940	150mm Sewer U/I Xing Of The Rly, @ 138m 42c 58l	underline crossing	55	293151	5972777	A
S9923966	POWERCOR AUSTRALIA LTD	Rochester	49/1194	1	EL	GL	222.975	222.975	Hv Cable @ 138m 44c	under & along rly reserve				A
S7071396	COLIBAN REGION WATER AUTHORITY	Rochester	54/1133	1	WP	GL	223.012	223.012	150mm AC Water Main @ 138m 45c 85l Opp Pascoe St	underline crossing	55	293182	5972842	A
S9923966	POWERCOR AUSTRALIA LTD	Rochester	51/875	1	EL	GL	223.049	223.049	Guy On Rly Land At 138m 48c Near Pascoe Street	overline crossing				A
S9923278	CAMPASPE SHIRE OF	Rochester	SX1035	1	DRA	GL	223.132	223.162	100mm Storm Water Pipe Along Rly Near Pascoe Street	along / on east side of rly reserve	55	293256	5972951	A
S9923278	CAMPASPE SHIRE OF	Rochester	61/576	1	DRA	GL	223.245	223.245	825mm Drain @ 138m 57c 46l	underline crossing	55	293288	5973044	A
S7071396	COLIBAN REGION WATER AUTHORITY	Rochester	85/509	1	WP	SL	223.290	223.290	Supply Of Water To Ballast Loading Site	overline crossing				I
S9923966	POWERCOR AUSTRALIA LTD	Rochester	78/238	1	EL	GL	223.290	223.290	Stay Wire On Rly Reserve @ 138m 06c	overline crossing				A
S9930845	PERMEWAN WRIGHT CONSOLIDATED	Rochester	50/1164	1	EL	SL	223.452	223.452	Permission To Erect A Power Line To An Electric Elevator On Stn Grd	not proceeded with				I
S9923966	POWERCOR AUSTRALIA LTD	Rochester	78/1499	1	EL	GL	223.515	223.515	Lv Aerial Cable - West Side Of Rly	overline crossing				P

* Note: A Service Entry may appear more than once on this report if multiple line points exist for the Service Entry.

Parameters

Line No : 132
 From KM : 5.354
 Approved :
 Line Name : Melbourne And Murray River
 To KM : 250.985
 Service Status :
 AMG Fields Populated : Both

Customer Number	Customer Name	Location	File No	Seq No	Serv Type	Lic Type	From KM	To KM	Description	Comment	AMG Ref			Status
											Zone	East	North	
S9923407	GRAINCORP OPERATIONS LIMITED	Rochester	64/1786	1	WP	SL	223.549	223.549	20mm Dia Water Pipe Under Rly @ 138m 72c 56l-stn Gd	land sold				I
S7071396	COLIBAN REGION WATER AUTHORITY	Rochester	SX2680	1	WP	GL	223.549	223.549	150mm Water Main Underline Crossing Of The Rly, South Side Of Mary St	underline crossing	55	293475	5973402	A
S9924588	TELSTRA	Rochester	52/369	1	CC	GL	223.558	223.558	Comms Cable U/I Xing Rly @ 138m 72c Ramsey Road	underline crossing	55	293434	5973319	A
S9924588	TELSTRA	Rochester	64/1450	1	CC	GL	223.642	223.642	Comms Cable U/I Xing Rly @ 138m 77c 20l Gilles Street	underline crossing	55	293472	5973396	A
S9923966	POWERCOR AUSTRALIA LTD	Rochester	35/303	1	EL	GL	223.669	223.669	22kv & Lv Xing Over Rly @ 138m 78c 50l	overline crossing				A
S9923407	GRAINCORP OPERATIONS LIMITED	Rochester	85/801	1	EL	SL	223.674	223.721	Power Cable Under Rly Res Btn 138m 78c 76l & 139m01c 10l Stn Gd	land sold				I
S9924588	TELSTRA	Rochester	87/360	1	OFC	GL	223.679	223.679	Optical Fibre Cable Along Rly Reserve 7 Sites	along & under rly reserve				A
S9924588	TELSTRA	Rochester	87/360	1	OFC	GL	223.679	225.026	Optical Fibre Cable Along Rly Reserve 7 Sites	along & under rly reserve				A
S9924588	TELSTRA	Rochester	SX/2000/0215	1	CC	GL	223.700	223.700	Communication Cable Under And Along Rly Reserve, Gillies Street.	under & along rly reserve	55	293494	5973447	A
S7071396	COLIBAN REGION WATER AUTHORITY	Rochester	SX/2002/0024	1	SEW	GL	223.700	223.700	150mm Sewer Under Line Crossing Of The Rly,	underline crossing	55	293494	5973447	A
S9919725	GAS & FUEL	Rochester	72/1041	1	GAS	GL	223.749	223.799	50mm Dia Gas Main Under Rly 139m 02c 50l & Along Reserve To 139m 05c	service removed				I
S9919725	GAS & FUEL	Rochester	72/1305	1	WP	GL	223.787	223.787	100mm Dia Water Main Under Rly @ 139m 04c 40l	service removed				I
S9923278	CAMPASPE SHIRE OF	Rochester	91/37	1	WP	GL	223.807	223.807	2 X 100mm Heated Water Pipes @ 139m 05c 37l	underline crossing				A
S9923966	POWERCOR AUSTRALIA LTD	Rochester	73/888	1	EL	GL	223.809	223.809	Lv Cable Under Rly @ 139m 05c 50l	underline crossing				A
S9920428	MURRAY GOULBURN CO OP CO LTD	Rochester	SX/2000/0091	1	SPM	GL	223.876	223.876	10 Milk Mains & 1 El/comm Cables In Conduit U/I Xing, South Of Elizabeth St	underline crossing	55	293563	5973613	A
S9920428	MURRAY GOULBURN CO OP CO LTD	Rochester	SX2697	1	ACC	GL	223.891	223.891	Temporary Access For Crane Crossing Of The Rly, South Of Elizabeth St	track crossing				I
S9920428	MURRAY GOULBURN CO OP CO LTD	Rochester	93/136SX	1	OCC	GL	223.898	223.898	Occupational Crossing	control transferred to Freight Aust				F
S9920428	MURRAY GOULBURN CO OP CO LTD	Rochester	SX2697	1	ACC	GL	223.937	223.937	Temporary Access For Crane Crossing Of The Rly, South Of Elizabeth St	track crossing				I

Land Information System (LIS) Services

Parameters

Line No : 132
 From KM : 5.354
 Approved :
 Line Name : Melbourne And Murray River
 To KM : 250.985
 Service Status :
 AMG Fields Populated : Both

Customer Number	Customer Name	Location	File No	Seq No	Serv Type	Lic Type	From KM	To KM	Description	Comment	AMG Ref			Status
											Zone	East	North	
S9920428	MURRAY GOULBURN CO OP CO LTD	Rochester	SX/2000/0092	1	RW	GL	223.942	223.942	Trade Waste Water Mains In 4/457mm Conduits, South Of Elizabeth St	underline crossing	55	293584	5973674	A
S7071396	COLIBAN REGION WATER AUTHORITY	Rochester	SX1482	1	WP	GL	223.956	223.956	300mm DICL Water Main under tracks South side Elizabeth Street	within land previously wing fenced	55	293589	5973688	A
S9924588	TELSTRA	Rochester	SX/2000/0044	1	CC	GL	223.959	223.959	Comms Cable In P100 Conduit U/line X/ng Of The Rly, Sth Side Of Elizabeth St	not proceeded with	55	293592	5973699	I
S9923966	POWERCOR AUSTRALIA LTD	Rochester	70/1362	1	EL	GL	223.968	223.968	22kv Xing Over Rly @ 139m 13c 41l	overline crossing				A
S9923509	APT O & M SERVICES PTY LTD	Rochester	83/341	1	GAS	GL	223.980	223.980	100mm Hp Gas Main @ 139m 14c Nth Side Of Elizabeth St	within land previously wing fenced	55	293597	5973712	A
S9924588	TELSTRA	Rochester	SX/2000/0215	1	CC	GL	223.993	224.775	Communication Cable Under And Along Rly Reserve, Gillies Street.	under & along rly reserve	55	293494	5973447	A
S9924588	TELSTRA	Rochester	SX/2001/0245	1	CC	GL	223.995	223.995	Communication Cable U/I Xing Of The Rly, North Of Elizabeth Street.	underline crossing	55	293603	5973725	A
S9920428	MURRAY GOULBURN CO OP CO LTD	Rochester	86/611	1	WP	GL	224.005	224.005	225mm Waste Water Pipe	not proceeded with	55	293605	5973733	I
		Rochester	86/611	1	WP	GL	224.005	231.445	225mm Waste Water Pipe	not proceeded with	55	293605	5973733	I
S9923278	CAMPASPE SHIRE OF	Rochester	70/932	1	DRA	GL	224.101	224.101	900mm Drain & Open Drain Near Elizabeth Street @ Btn 139m 20c & 139m 63c	under & along rly reserve	55	293641	5973825	A
		Rochester	70/932	1	DRA	GL	224.101	224.966	900mm Drain & Open Drain Near Elizabeth Street @ Btn 139m 20c & 139m 63c	under & along rly reserve	55	293641	5973825	A
S7071396	COLIBAN REGION WATER AUTHORITY	Rochester	89/366	1	WP	GL	224.171	224.171	150mm AC Water Main @ 139m 24c 49l George St to Spencer St	underline crossing	55	293667	5973899	A
S9923278	CAMPASPE SHIRE OF	Rochester	SX1932	1	MIS	GL	224.685	224.855	Wet Land @ Cromwell St	not proceeded with				I
S9920428	MURRAY GOULBURN CO OP CO LTD	Rochester	47/166	1	WP	GL	224.865	224.865	50mm Water Pipe Under Railway, South Of The Campaspe River @ 139m 58c	underline crossing	55	293917	5974538	A
S9924588	TELSTRA	Echuca	SX/2000/0214	1	CC	GL	226.022	248.929	Communication Cable, West Side	along /on west side of rly reserve	55	297851	5997587	A
S9924588	TELSTRA	Rochester	87/360	1	OFC	GL	226.233	227.541	Optical Fibre Cable Along Rly Reserve 7 Sites	along & under rly reserve				A
S9928547	GOULBURN MURRAY RURAL WATER AUTHORITY	Rochester	44/342	1	CHA	GL	226.306	226.306	Waranga-mallee Channel	underline crossing				A
S9923278	CAMPASPE SHIRE OF	Rochester	28/733	1	DRA	GL	227.486	227.486	Discharge Drainage Into Rly Drain @ 141m 28c 25l	underline crossing	55	294702	5977044	A
S9923278	CAMPASPE SHIRE OF	Rochester	76/78	1	DRA	GL	227.722	227.722	Proposed Discharge Of Road Drainage Onto Rly Res @ 141m 40c	underline crossing				I

* Note: A Service Entry may appear more than once on this report if multiple line points exist for the Service Entry.

Parameters	Line No : 132	Line Name : Melbourne And Murray River
	From KM : 5.354	To KM : 250.985
	Approved :	Service Status :
	AMG Fields Populated : Both	

Customer Number	Customer Name	Location	File No	Seq No	Serv Type	Lic Type	From KM	To KM	Description	Comment	AMG Ref			Status
											Zone	East	North	
S9924588	TELSTRA	Strathallan	73/334	1	CC	GL	229.750	229.750	Comms Cable U/I Xing Rly @ 142m 60c 81l	underline crossing	55	295368	5979210	A
S9919029	CALTEX AUSTRALIA PETROLEUM (VIC) PTY LTD	Strathallan	89/305	1	OIL	SL	233.355	233.355	Oil Discharge Pipe Station Gd @ 145m App	land sold				I
S9931089	ROSENDALE AE & CO	Strathallan	76/308	1	EL	SL	233.355	233.355	O/h & U/g Electric Supply Line-stn Gnd	underline crossing				A
S9924588	TELSTRA	Strathallan	72/611	1	CC	GL	233.556	233.556	Comms Cable U/I Xing Rly @ 145m 10c	not on VRT land				A
S9923278	CAMPASPE SHIRE OF	Strathallan	79/648	1	DRA	GL	233.815	233.905	1050mm Rcp Drain - Station Ground @ Btn 145m 22c 89l & 145m 27c 36l	along / on rly reserve				A
S9923966	POWERCOR AUSTRALIA LTD	Strathallan	64/840	1	EL	GL	235.326	235.326	Lv Xing Over Rly @ 146m 18c	overline crossing				A
S9924588	TELSTRA	Strathallan	61/247	1	CC	GL	235.619	235.619	Comms Cable U/I Xing Rly @ 146m 32c 56l	underline crossing	55	297059	5989822	A
S9923966	POWERCOR AUSTRALIA LTD	Strathallan	SX1138	1	EL	GL	235.627	235.627	Lv Underline Crossing - North Side Of Strathallan Road	underline crossing				A
S9919501	DEPT OF NATURAL RESOURCES & ENVIRONMENT	Strathallan	86/693	18	FLO	GL	235.700	237.100	Flora Res Along Rly Reserve	along / on rly reserve				A
		Strathallan	86/693	17	FLO	GL	235.700	237.100	Flora Res Along Rly Reserve	along / on rly reserve				A
S9919501	DEPT OF NATURAL RESOURCES & ENVIRONMENT	Strathallan	86/693	19	FLO	GL	237.100	237.500	Flora Res Along Rly Reserve	along / on rly reserve				A
		Strathallan	86/693	20	FLO	GL	237.100	237.800	Flora Res Along Rly Reserve	along / on rly reserve				A
S9919501	DEPT OF NATURAL RESOURCES & ENVIRONMENT	Strathallan	86/693	21	FLO	GL	237.500	240.000	Flora Res Along Rly Reserve	along / on rly reserve				A
S9925116	MACROOM PASTORAL COMPANY PTY LTD	Strathallan	SX/2005/0103	1	IRR	SL	237.535	237.535	280mm Hdpe Irrigation Pipe U/I Xing Rly North Of O'dea Road	underline crossing	55	297621	5986653	A
S9919501	DEPT OF NATURAL RESOURCES & ENVIRONMENT	Strathallan	86/693	22	FLO	GL	237.800	240.000	Flora Res Along Rly Reserve	along / on rly reserve				A
S9923966	POWERCOR AUSTRALIA LTD	Strathallan	94/76SX	1	EL	GL	239.480	239.480	66kv Overline Crossing Of Rly - Anderson Road/glass Road	overline crossing				A
S9929786	GRINTER D	Strathallan	81/72	1	DRA	SL	239.483	240.156	Open Drn Along Rly Res Btn 148m 64c 63l & 149m 18c 10l Ownership Transferred	along / on rly reserve				P
S9924588	TELSTRA	Strathallan	74/150	1	CC	GL	239.491	239.491	Comms Cable U/I Xing Rly @ 148m 64c	underline crossing	55	298183	5988544	A
S9924588	TELSTRA	Echuca	74/141	1	CC	GL	244.513	248.918	Cable Along Rly Res Btn 151m 75c & 154m 54c	along & under rly reserve				A
S9919501	DEPT OF NATURAL RESOURCES & ENVIRONMENT	Echuca	86/693	24	FLO	GL	245.100	248.000	Flora Res Along Rly Reserve	along / on rly reserve				A
		Echuca	86/693	23	FLO	GL	245.100	248.850	Flora Res Along Rly Reserve	along / on rly reserve				A

Line Point Report

Parameters

Line No : 132
 From KM : 5.354
 Approved :
 Line Name : Melbourne And Murray River
 To KM : 250.985
 Service Status :
 AMG Fields Populated : Both

Customer Number	Customer Name	Location	File No	Seq No	Serv Type	Lic Type	From KM	To KM	Description	Comment	AMG Ref			Status
											Zone	East	North	
S9924588	TELSTRA	Echuca	87/360	1	OFC	GL	245.525	248.945	Optical Fibre Cable Along Rly Reserve 7 Sites	along & under rly reserve				A
S9919594	ECHUCA CITY	Echuca	79/155	1	DRA	SL	245.830	245.830	Unauthorised Drain On Rly Land @ 153m 29c 85l	service removed				I
S9919594	ECHUCA CITY	Echuca	91/87	1	DRA	SL	246.830	246.830	750mm Dia Drain Under Rly Bridge @ 153m 29c 85l	under rail bridge				I
S9924588	TELSTRA	Echuca	73/377	1	CC	GL	247.175	247.175	Comms cable o/l xing Melbourne and Murray River rly @ 247.175 km at Echuca	overline crossing				I
S9923966	POWERCOR AUSTRALIA LTD	Echuca	94/75SX	1	EL	GL	247.196	247.196	66kv Overline Crossing Of Rly - Tangey Lane	overline crossing				A
S9924588	TELSTRA	Echuca	74/1408	1	CC	GL	247.466	247.466	Comms Cable U/l Xing @ 153m 61c 44l	underline crossing	55	297983	5996499	A
S9923278	CAMPASPE SHIRE OF	Echuca	94/123SX	1	DRA	GL	247.600	248.544	Open Drain - South Of Ogilvie Avenue	along /on west side of rly reserve	55	298310	5996593	A
S9923966	POWERCOR AUSTRALIA LTD	Echuca	94/73SX	1	EL	GL	248.461	248.461	Pole Stay Within The Eastern Side Of Rly Res - Sth Side Of Newtons Road	along / on rly reserve				A
S9923966	POWERCOR AUSTRALIA LTD	Echuca	71/337	1	EL	GL	248.483	248.483	22kv Xing Over Rly @ 154m 32c - North Side Of Newtons Road	overline crossing				A
S9923278	CAMPASPE SHIRE OF	Echuca	SX/2000/0179	1	DRA	GL	248.548	248.548	525mm Rcp Drain On East Side Of Railway, South Of The Murray Valley Highway	along / on east side of rly reserve	55	297852	5997559	A
		Echuca	SX/2005/0164	1	DRA	GL	248.548	248.548	2x500mm Rcp Pipes Drain & Vehicle Xing, South Of The Murray Valley Hwy	underline crossing				N
S7071396	COLIBAN REGION WATER AUTHORITY	Echuca	SX/2005/0143	1	SEW	GL	248.684	248.684	450mm Vc Sewer @ 154m 42c Sth Of Ogilvie Ave (murray Valley Hwy)	underline crossing	55	297871	5997700	A
S7071396	COLIBAN REGION WATER AUTHORITY	Echuca	89/49	1	SEW	GL	248.695	248.695	225mm Vc Sewer @ 154m 42c 21l Sth Of Ogilvie Ave (murray Valley Hwy)	underline crossing	55	297871	5997709	A
S9919594	ECHUCA CITY	Echuca	36/826	1	DRA	SL	248.764	248.764	Discharge Drainage From Saleyards Onto Rly Land @ 154m 46c Approx : Under Suffer	along / on rly reserve				I
S9919594	ECHUCA CITY	Echuca	73/263	1	SEW	SL	248.885	248.885	150mm Dia Sewer Under Stockyards @ 154m 52c	underline crossing				I
S7071396	COLIBAN REGION WATER AUTHORITY	Echuca	83/1405	1	SEW	GL	248.921	248.921	150mm Pvc Sewer Main Sth Side Ogilvie Ave (murray Valley Hwy)	in road reserve	55	297844	5997931	A
S9923509	APT O & M SERVICES PTY LTD	Echuca	90/170	1	GAS	GL	248.922	248.922	150mm Hp Gas Main @ 154m 55c Sth Side Ogilvie Rd (murray Valley Hwy)	in road reserve	55	297841	5997935	A

* Note: A Service Entry may appear more than once on this report if multiple line points exist for the Service Entry.

Line Point Report

Parameters

Line No : 132
 From KM : 5.354
 Approved :
 Line Name : Melbourne And Murray River
 To KM : 250.985
 Service Status :
 AMG Fields Populated : Both

Customer Number	Customer Name	Location	File No	Seq No	Serv Type	Lic Type	From KM	To KM	Description	Comment	AMG Ref			Status
											Zone	East	North	
S9923966	POWERCOR AUSTRALIA LTD	Echuca	60/815	1	EL	GL	248.925	248.925	22kv O/I X'ng @ 154m 54c Sth Side Ogilvie Ave (murray Valley Hwy)	in road reserve	55	297844	5997938	A
S7071396	COLIBAN REGION WATER AUTHORITY	Echuca	63/1212	1	WP	GL	248.945	248.945	300mm Ac Water Main @ 154m 55c Nth Side Ogilvie Ave (murray Valley Hwy)	in road reserve	55	297841	5997989	A
S9924588	TELSTRA	Echuca	71/1365	1	CC	GL	248.951	248.951	Comms Cable U/I Xing Rly @ 154m 54c 44l	underline crossing	55	297840	5997965	A
S9920709	RICEGROWERS LIMITED	Echuca	83/274	1	EL	SL	249.482	249.494	240kv To Weighbridge @ 155m 02c 29l	along /on west side of rly reserve	55	297753	5998511	I
S9919218	BP AUSTRALIA PTY LTD	Echuca	89/710	1	OIL	GL	249.990	249.990	75mm Dia Unloading Pipeline	service removed				I
S9928998	SILVESTRO S	Echuca	90/759	1	WP	SL	249.990	249.990	Water Pipe To Serve Property In Potter St	along / on rly reserve				A
S9919218	BP AUSTRALIA PTY LTD	Echuca	72/395	1	OIL	GL	249.990	249.990	3" Dia Unloading Pipe	land sold				I
S9924588	TELSTRA	Echuca	80/1747	1	CC	GL	250.032	250.032	Cable Under Barrastock Sidings @ 155m 29c	underline crossing				A
S9924588	TELSTRA	Echuca	80/1957	1	CC	GL	250.112	250.112	Telephone Plant Under Rly Reserve @ 155m 33c	underline crossing				A
S9924588	TELSTRA	Echuca	69/1832	1	CC	GL	250.115	250.115	Communication Cable U/I Xing Of The Rly At North Side Of Darling Street	underline crossing				A
S9923966	POWERCOR AUSTRALIA LTD	Echuca	78/432	1	EL	GL	250.129	250.129	22kv & Lv Xing Over Rly @ 155m 33c 84l - Goulburn Road	overline crossing				A
S9919594	ECHUCA CITY	Echuca	91/373	1	DRA	SL	250.152	250.735	Drain Along Rly Reserve Btn 155m 34c 98l & 155m 63c 96l Works Did Not Proceed	not proceeded with				I
S9919594	ECHUCA CITY	Echuca	81/35	1	DRA	SL	250.193	250.354	Drain Under Flour Mill Siding @ 155m 37c & 155m 45c Approx	not on VRT land				I
S9923407	GRAINCORP OPERATIONS LIMITED	Echuca	85/261	1	EL	SL	250.241	250.241	U/g Power Cable In Stn Gd @ 155m 39c 40l-serves Geb Facility	land sold				I
S9923509	APT O & M SERVICES PTY LTD	Echuca	94/191SX	1	GAS	GL	250.327	250.327	150mm Hp Gas Main Sth Side Pakenham St	in road reserve	55	297668	5999325	A
S7071396	COLIBAN REGION WATER AUTHORITY	Echuca	44/562	1	WP	GL	250.342	250.342	375mm CLMS Water Main Nth side Pakenham St	within land previously wing fenced	55	297666	5999352	A
S9923278	CAMPASPE SHIRE OF	Echuca	19/562	1	DRA	GL	250.377	250.377	230mm Ewp Drain - North Of Pakenham Street @ 155m46c18l	underline crossing	55	297664	5999380	A
		Echuca	19/562	1	DRA	GL	250.377	250.909	230mm Ewp Drain - North Of Pakenham Street @ 155m46c18l	underline crossing	55	297664	5999380	A
S9919296	CALTEX OIL (AUST) PTY LTD	Echuca	67/1445	1	OIL	SL	250.535	250.535	Oil Pipes On East Side Of Rly - Anstruthers Street	underline crossing				I

Line Point Report

Parameters	Line No : 132	Line Name : Melbourne And Murray River
	From KM : 5.354	To KM : 250.985
	Approved :	Service Status :
	AMG Fields Populated : Both	

Customer Number	Customer Name	Location	File No	Seq No	Serv Type	Lic Type	From KM	To KM	Description	Comment	AMG Ref			Status
											Zone	East	North	
S9920369	MOBIL OIL AUST LTD	Echuca	55/1033	1	OIL	SL	250.544	250.544	Oil Valve & Pipe Under Rly Reserve In Stn Gd @ 155m 54c 46l App-oil Pipe Disconn	underline crossing				I
S7071396	COLIBAN REGION WATER AUTHORITY	Echuca	63/1246	1	WP	GL	250.558	250.558	300mm Water Main @ 155m 56c Opp Anstruther St	underline crossing	55	297650	5999559	A
S9924588	TELSTRA	Echuca	54/1009	1	CC	GL	250.572	250.572	Comms Cable U/l Xing Rly @ 155m 55c 64l Anstruther Street	underline crossing	55	297651	5999572	A
S7071396	COLIBAN REGION WATER AUTHORITY	Echuca	90/580	1	SEW	GL	250.613	250.613	150mm CACL Sewer No.2 Rising Main @ 155m 57c 89l Opp Anstruther St	underline crossing	55	297659	5999620	A
S7071396	COLIBAN REGION WATER AUTHORITY	Echuca	93677	1	SEW	GL	250.626	250.626	150mm AC Rising Sewer Main No.2 (redundant) @ 155m 58c 52l Opp Anstruther St	service abandoned	55	297675	5999632	I
S9924588	TELSTRA	Echuca	62/555	1	CC	GL	250.843	250.843	Comms cable o/l xing rly from 155M 69C to 156M 58C 38L at Echuca	overline crossing				I
S9924588	TELSTRA	Echuca	47/597	1	CC	GL	250.900	250.900	Comms cable o/l xing Melbourne and Murray River rly @ 250.900 km at Echuca	overline crossing				I
S9923278	CAMPASPE SHIRE OF	Echuca	19/562	1	DRA	GL	250.909	250.909	230mm Ewp Drain - North Of Pakenham Street @ 155m46c18l	underline crossing	55	297664	5999380	A

Land Information System (LIS) Services

Parameters

Line No : 147
 From KM : 300.928
 Approved :
 Line Name : Wodonga And Murray
 To KM : 304.235
 Service Status :
 AMG Fields Populated : Both

Customer Number	Customer Name	Location	File No	Seq No	Serv Type	Lic Type	From KM	To KM	Description	Comment	AMG Ref			Status
											Zone	East	North	
S9924588	TELSTRA	Wodonga	50/1222	1	CC	GL	300.939	300.939	Comms Cable u/l xing Rly, High Street - 87M 00C	underline crossing	55	489916	6002690	A
S9929000	STATE ELECTRICITY COMMISSION	Wodonga	78/382	1	EL	SL	300.947	300.947	Public Lighting @ 187m 00c-high St	underline crossing				I
S9923240	NORTH EAST REGION WATER AUTHORITY	Wodonga	SX1993	1	WP	GL	300.961	300.961	200mm Water Main Under Railway East Side Of High Street	in road reserve	55	489826	6002504	A
S9923240	NORTH EAST REGION WATER AUTHORITY	Wodonga	59/1117	1	SEW	GL	301.016	301.016	375mm Sewer - East Of High Street	underline crossing	55	489879	6002484	A
S9925368	MANN WODONGA PROPERTIES PTY LTD	Wodonga	SX/2007/0355	1	BOR	SL	301.057	301.057	3 No groundwater monitoring wells and 11 No soil bores (temporary)	within VRT property	55	490123	6002598	A
S9925368	MANN WODONGA PROPERTIES PTY LTD	Wodonga	SX/2007/0355	1	BOR	SL	301.132	301.132	3 No groundwater monitoring wells and 11 No soil bores (temporary)	within VRT property	55	490123	6002598	A
S9923925	WODONGA RURAL CITY COUNCIL	Wodonga	67/557	1	DRA	GL	301.144	301.144	Drains Under & Along Rly Res Btn High St & Osburn St	under & along rly reserve	55	490298	6002599	A
		Wodonga	67/557	1	DRA	GL	301.144	301.173	Drains Under & Along Rly Res Btn High St & Osburn St	under & along rly reserve	55	490298	6002599	A
S9925368	MANN WODONGA PROPERTIES PTY LTD	Wodonga	SX/2007/0355	1	BOR	SL	301.155	301.155	3 No groundwater monitoring wells and 11 No soil bores (temporary)	within VRT property	55	490123	6002598	A
S9923240	NORTH EAST REGION WATER AUTHORITY	Wodonga	55/1453	1	WP	GL	301.169	301.169	300mm Water Main @ 187m 12c Hovell St Nb Abandoned Pipe Also Exists	in road reserve	55	490009	6002404	A
S9924588	TELSTRA	Wodonga	69/730	1	CC	GL	301.183	301.183	Comms Cable U/l Xing Rly @ 187m 11c 74l & @ 187m 10c 83l	underline crossing	55	490139	6002616	A
S9923509	APT O & M SERVICES PTY LTD	Wodonga	80/1960	1	GAS	GL	301.186	301.186	100mm Hp Gas Main U/l Xing Rlys At West Side Of Hovell Street - 187m 12c 22l	underline crossing	55	490041	6002467	A
S9923953	SPI ELECTRICITY PTY LTD	Wodonga	85/852	1	EL	GL	301.187	301.187	125mm Upvc Conduit Hv Cable U/l Xing Of Rlys At West Side Of Hovell Street	underline crossing	55	490043	6002467	A
S9923925	WODONGA RURAL CITY COUNCIL	Wodonga	67/557	1	DRA	GL	301.347	301.347	Drains Under & Along Rly Res Btn High St & Osburn St	under & along rly reserve	55	490298	6002599	A
S9923925	WODONGA RURAL CITY COUNCIL	Wodonga	67/557	1	DRA	GL	301.367	301.367	Drains Under & Along Rly Res Btn High St & Osburn St	under & along rly reserve	55	490298	6002599	A
S9923925	WODONGA RURAL CITY COUNCIL	Wodonga	67/557	1	DRA	GL	301.376	301.376	Drains Under & Along Rly Res Btn High St & Osburn St	under & along rly reserve	55	490298	6002599	A
S9923925	WODONGA RURAL CITY COUNCIL	Wodonga	76/567	1	WP	GL	301.593	301.593	600mm Water Main @ 187m32c50l & Btn 187m38c & 187m66c	not proceeded with				I
S9923925	WODONGA RURAL CITY COUNCIL	Wodonga	84/202	1	DRA	GL	301.621	301.832	Open Drain Along Rly Res Btn Osburn St (187m34c) & Huon St(187m44c)	under & along rly reserve				I

Parameters	Line No : 147	Line Name : Wodonga And Murray
	From KM : 300.928	To KM : 304.235
	Approved :	Service Status :
	AMG Fields Populated : Both	

Customer Number	Customer Name	Location	File No	Seq No	Serv Type	Lic Type	From KM	To KM	Description	Comment	AMG Ref			Status
											Zone	East	North	
S9924588	TELSTRA	Wodonga	76/148	1	CC	GL	301.625	301.625	3 No. 100mm comms conduits u/l xing Rly @ 187m 34c at Osburn St, Wodonga	underline crossing	55	490375	6002724	A
S9923953	SPI ELECTRICITY PTY LTD	Wodonga	67/971	1	EL	GL	301.632	301.632	22kv Cable - Osburn Street @ 187m 34c	overline crossing				A
S9920847	SHELL CO OF AUSTRALIA LTD	Wodonga	70/713	2	OIL	SL	301.649	301.741	Oil Discharge Pipeline On Rly Land Btn 187m34c88l & 187m39c45l	along / on rly reserve				I
		Wodonga	70/713	3	OIL	SL	301.649	301.741	Oil Pipeline On Rly Land Btn 187m34c88l & 187m39c45l	along / on rly reserve				I
		Wodonga	70/713	1	OIL	SL	301.649	301.741	Oil Discharge Pipeline On Rly Land Btn 187m34c88l & 187m39c45l	along / on rly reserve				I
S9919725	GAS & FUEL	Wodonga	54/1149	1	GAS	GL	301.824	301.824	Gas Main Under Rly @ 187m 44c-huon St	service abandoned				I
S9923953	SPI ELECTRICITY PTY LTD	Wodonga	41/304	1	EL	GL	301.832	301.832	22kv & Lv Cable - Houn Street @ 187m 44c	cancelled as advised by Eastern Energy Limited				I
		Wodonga	56/797	1	EL	GL	301.832	301.832	66kv & 22kv Subtrans Cable @ 187m 44c	overline crossing				A
S9923240	NORTH EAST REGION WATER AUTHORITY	Wodonga	89/638	1	SEW	GL	301.835	301.835	375mm Sewer Pipe South Side Of Huon St	underline crossing	55	490471	6002904	A
S9924588	TELSTRA	Wodonga	62/544	1	CC	GL	301.836	301.836	Comms cable u/l xing Rly at Huon Street	underline crossing	55	490595	6003086	A
S9923953	SPI ELECTRICITY PTY LTD	Wodonga	82/745	1	EL	GL	301.859	301.859	22kv & Lv Cables O/l Xing Rly At North Side Of Houn/bradford Streets - 187m 46c	overline crossing	55	490465	6002938	A
S9924588	TELSTRA	Wodonga	SX/2002/0038	1	CC	GL	301.861	302.185	Communication Cable Along East Side Of Railway Reserve.	along / on east side of rly reserve	55	490771	6003017	A
S9919186	BLUE CIRCLE SOUTHERN CEMENT LTD	Wodonga	88/335	1	WP	GL	301.882	301.882	65mm Water Pipe Under & Along Rly Res, North Of Bradford Street	under & along rly reserve	55	490528	6002927	A
		Wodonga	88/335	1	WP	GL	301.882	302.049	65mm Water Pipe Under & Along Rly Res, North Of Bradford Street	under & along rly reserve	55	490528	6002927	A
S9919765	CALTEX OIL AUSTRALIA PTY LTD	Wodonga	67/64	1	OIL	SL	301.978	302.078	75mm Oil Pipe Along Rly Res Btn 187m 51c 23l & 187m 56c 20l	underline crossing				I
S9923953	SPI ELECTRICITY PTY LTD	Wodonga	67/258	1	EL	GL	302.034	302.195	22kv Hv Cable Xing Over Rly At East Of Jenkinsons Road Btn 187m 45c & 187m 53c	along / on rly reserve	55	490875	6003036	A
S9919797	INCITEC PIVOT LIMITED	Wodonga	86/797	1	DRA	SL	302.054	302.110	Piping Of Open Drain Along Rly Reserve @ Phosphate Co Siding	along / on rly reserve				A
S9924588	TELSTRA	Wodonga	84/1203	1	CC	GL	302.109	302.159	Cable Under Rly To Area Leased By Blue Circle Cement Lot 112	along / on east side of rly reserve	55	490731	6003172	A
S9919635	MOBIL OIL AUSTRALIA LTD	Wodonga	SX2691	1	BOR	SL	302.230	302.230	2 Ground Water Monitoring Wells On The West Side Of The Rly opposite Rattray Ave	within VRT property	55	490623	6003331	A

* Note: A Service Entry may appear more than once on this report if multiple line points exist for the Service Entry.

Line Point Report

Parameters

Line No : 147
 From KM : 300.928
 Approved :
 Line Name : Wodonga And Murray
 To KM : 304.235
 Service Status :
 AMG Fields Populated : Both

Customer Number	Customer Name	Location	File No	Seq No	Serv Type	Lic Type	From KM	To KM	Description	Comment	AMG Ref			Status
											Zone	East	North	
S9919635	MOBIL OIL AUSTRALIA LTD	Wodonga	SX2691	1	BOR	SL	302.255	302.255	2 Ground Water Monitoring Wells On The West Side Of The Rly opposite Rattray Ave	within VRT property	55	490623	6003331	A
S9924588	TELSTRA	Wodonga	62/542	1	CC	GL	302.357	302.398	Comms cable along the east side of Rly reserve.	along / on east side of rly reserve	55	490730	6003401	A
S9923928	SPI POWERNET PTY LTD	Wodonga	78/603	1	EL	GL	302.637	302.637	330kv Trans Line @ 188m 04c Jindera - Dederang & OPGW	overline crossing	55	490773	6003677	A
S9923240	NORTH EAST REGION WATER AUTHORITY	Wodonga	64/1821	1	WP	GL	302.776	302.776	900mm Mscl Water Main U/I Xing Of Rly At Southern End Of Wodonga Ck Rly Bridge	underline crossing	55	490829	6003811	A
S9923925	WODONGA RURAL CITY COUNCIL	Wodonga	91/237	1	BRI	GL	302.776	302.776	Walkway & Pipe Support West Side Of Rly Bridge Wodonga Crk Conveyance Proposal	not proceeded with				I
S9923240	NORTH EAST REGION WATER AUTHORITY	Wodonga	SX/2002/0107	1	WP	GL	302.778	302.778	525mm Cidl Water Main U/I Xing Of Rly At Southern End Of Wodonga Ck Rly Bridge	underline crossing	55	490829	6003812	A
S9923240	NORTH EAST REGION WATER AUTHORITY	Wodonga	39/113	1	WP	GL	302.818	302.818	200mm Water Main @ 188m 13c	service removed				I
S9923953	SPI ELECTRICITY PTY LTD	Wodonga	69/925	1	EL	GL	303.744	303.744	Lv Power Cable In 63mm Pvc Conduit U/I Xing Rly North Of Harris Road	underline crossing	55	491363	6004594	A

Land Information System (LIS) Services

Parameters

Line No : 157
 From KM : 8.324
 Approved :
 Line Name : North Eastern
 To KM : 300.928
 Service Status :
 AMG Fields Populated : Both

Customer Number	Customer Name	Location	File No	Seq No	Serv Type	Lic Type	From KM	To KM	Description	Comment	AMG Ref			Status
											Zone	East	North	
S9924001	MOONEE VALLEY CITY OF	Essendon	38/166	1	DRA	GL	8.328	8.756	300mm Drain Along The Railway Reserve Between Raliegh & Brewster Street	along / on east side of rly reserve	55	316463	5819640	A
S9923224	AGL	Essendon	SX/2005/0111	1	OFC	GL	8.404	8.404	Optic Fibre Cable In A 50mm Pvc Conduit U/I Xing Rly Betwn Grice Cr & Raleigh St	underline crossing	55	316376	5819394	A
S9923224	AGL	Essendon	80/1426	1	EL	GL	8.406	8.406	11kv Cable Ns7 Aligned With North Side Of Raleigh St To Grice St Plan 93/01	overline crossing	55	316377	5819396	A
S9923513	SPI GAS PTY LTD	Essendon	77/374	1	GAS	GL	8.408	8.408	300mm Steel Hp Gas Main U/I Xing Rly On The North Side Of Raleigh Street.	underline crossing	55	316378	5819394	A
S9924992	STEVENSON DONALD CRAIG	Glenbervie	90/294	1	DRA	SL	8.570	8.570	Drain - Napier Street	underline crossing	55	316428	5819537	A
S9923224	AGL	Glenbervie	80/1742	1	EL	GL	8.645	8.645	11kv O/I X'ng Follows Southern Alignment Of Brewster St	overline crossing	55	316456	5819609	A
S9923228	CITY WEST WATER LTD	Glenbervie	SX2292	1	WP	GL	8.659	8.659	225mm MscL Water Main U/I Xing Rly On North Side Of Brewster St	underline crossing	55	316446	5819626	A
S9923224	AGL	Glenbervie	80/345	1	EL	GL	8.668	8.668	11kv Cable O/I Xing Of The Rly, Follows Northern Alignment Of Brewster Street	overline crossing	55	316449	5819633	A
S9924001	MOONEE VALLEY CITY OF	Glenbervie	34/566	1	DRA	GL	9.085	9.085	Pedestrian Subway And Drainage Works At The End Of Glass St & Napier Cr	underline crossing				A
S9923228	CITY WEST WATER LTD	Glenbervie	39264	1	SEW	GL	9.147	9.147	225mm Sewer @ 5m 53c Glass Street	underline crossing	55	316728	5820026	A
S9923513	SPI GAS PTY LTD	Glenbervie	62/933	1	GAS	GL	9.154	9.154	150mm LP Gas Main U/I Xing Of The Rly North Side Of Glass St	underline crossing	55	316733	5820031	A
S9923228	CITY WEST WATER LTD	Glenbervie	SX/2004/0344	1	WP	GL	9.156	9.156	225mm MscL Water Main U/I Xing Rly At The North Side Of Glass St/napier Cr	underline crossing	55	316866	5820003	A
S9923224	AGL	Glenbervie	61/758	1	GG	GL	9.163	9.163	Aerial Guy And Stay Glass St Agl Plan 94/01	along /on west side of rly reserve	55	316726	5820036	A
		Glenbervie	SX/2004/0241	1	GG	GL	9.163	9.163	Aerial Guy And Stay Napier Cr Agl Plan 94/01	along / on east side of rly reserve	55	316755	5820034	A
		Glenbervie	60/1312	1	EL	GL	9.163	9.192	11kv U/g Cable "ns8" North Of Glass St Agl Plan 94/01	underline crossing	55	316772	5820062	A
S9923224	AGL	Glenbervie	60/1312	1	EL	GL	9.192	9.192	11kv U/g Cable "ns8" North Of Glass St Agl Plan 94/01	underline crossing	55	316772	5820062	A
S9924001	MOONEE VALLEY CITY OF	Glenbervie	SX2538	1	DRA	GL	9.270	9.320	300mm/375mm Rcp Drain - South Of Amelia Ave	along / on east side of rly reserve	55	316829	5820144	A
S9923228	CITY WEST WATER LTD	Glenbervie	91/239	1	SEW	GL	9.335	9.335	375mm PVC Sewer Nth of Butler St @ 5m63c23l	underline crossing	55	316893	5820139	A

* Note: A Service Entry may appear more than once on this report if multiple line points exist for the Service Entry.

Land Information System (LIS) Services

Parameters

Line No : 157
 From KM : 8.324
 Approved :
 Line Name : North Eastern
 To KM : 300.928
 Service Status :
 AMG Fields Populated : Both

Customer Number	Customer Name	Location	File No	Seq No	Serv Type	Lic Type	From KM	To KM	Description	Comment	AMG Ref			Status
											Zone	East	North	
S9924001	MOONEE VALLEY CITY OF	Glenbervie	54/1607	1	DRA	GL	9.384	9.448	300mm Drain Along The North Side Of The Reserve At Amelia Avenue	along / on rly reserve	55	316965	5820196	A
S9923519	ELEXPO PTY. LTD.	Strathmore	79/862	1	DRA	SL	9.789	9.789	225mm Dia Drain @ 6m06c63l	along / on rly reserve				P
S9923228	CITY WEST WATER LTD	Strathmore	SX/2006/0139	1	WP	GL	9.824	9.824	125mm CIDL Water Main aligned centre Woodland St	underline crossing	55	317283	5820442	A
S9923513	SPI GAS PTY LTD	Strathmore	62/939	1	GAS	GL	9.837	9.837	600mm Lp Gas Main U/I Xing The Rly At Nth Sideof Woodland St.(station Ground)	underline crossing	55	317293	5820452	A
S9923224	AGL	Strathmore	53/1084	1	EL	GL	9.843	9.843	Hv Cable U/I Xing Of The Rly At North Side Of Woodland Street.	underline crossing	55	317297	5820458	A
S9923513	SPI GAS PTY LTD	Strathmore	SX2225	1	GAS	GL	9.867	9.867	150mm Hp Gas Main Under Rly - Wallace Court	underline crossing	55	317472	5820735	I
S9924588	TELSTRA	Strathmore	SX/2001/0045	1	CC	GL	9.907	9.907	Comms Cables U/I Xing Of The Rly, North Of Woodland St.	underline crossing	55	317332	5820512	A
S9923224	AGL	Strathmore	56/1467	1	EL	GL	9.918	9.918	Lv Cable U/I Xing The Rly & Ground Guys On Rly Res. @ North Of Woodlands Street	underline crossing	55	317397	5820646	A
S9923224	AGL	Strathmore	57/817	1	EL	GL	9.943	9.943	Ground Guy	service abandoned	55	317353	5820542	I
S9923513	SPI GAS PTY LTD	Strathmore	54/1546	1	GAS	GL	9.947	9.947	150mm Lp Gas Main U/I Xing Of The Rly, Napier Street	underline crossing	55	317360	5820565	A
S9924001	MOONEE VALLEY CITY OF	Strathmore	48/760	1	D&C	GL	9.985	10.007	Drain & Culvert	underline crossing	55	317425	5820709	A
S9924001	MOONEE VALLEY CITY OF	Strathmore	48/760	1	D&C	GL	10.007	10.007	Drain & Culvert	underline crossing	55	317425	5820709	A
S9924001	MOONEE VALLEY CITY OF	Strathmore	48/760	1	D&C	GL	10.007	10.247	Drain & Culvert	underline crossing	55	317425	5820709	A
S9923224	AGL	Strathmore	56/1467	1	EL	GL	10.038	10.038	Lv Cable U/I Xing The Rly & Ground Guys On Rly Res. @ North Of Woodlands Street	underline crossing	55	317397	5820646	A
S9924001	MOONEE VALLEY CITY OF	Strathmore	48/760	1	D&C	GL	10.042	10.042	Drain & Culvert	underline crossing	55	317425	5820709	A
S9919725	GAS & FUEL	Strathmore	63/670	1	MIS	SL	10.058	10.058	Test Point Box On Rly Land @ 6m 20c	overline crossing				I
S9920366	MELBOURNE WATER CORPORATION	Strathmore	59/77	1	SEW	GL	10.179	10.179	1050mm Conc. Moonee Ponds Main Reliever Sewer Nth Of Pascoe Vale Rd Overpass	underline crossing	55	317436	5820776	A
S9920366	MELBOURNE WATER CORPORATION	Strathmore	67/1851	1	SEW	GL	10.400	10.400	450mm Rc Moonee Ponds Main Deviation Sewer Nth Of Progress St (tunneled)	underline crossing	55	317444	5821005	A
S9924001	MOONEE VALLEY CITY OF	Strathmore	84/651	1	BP	GL	10.455	10.455	Shared Pathway Under Rly Bridge - South Side Of Moonee Ponds Creek	underline crossing	55	317436	5821062	A

Land Information System (LIS) Services

Parameters

Line No : 157
 From KM : 8.324
 Approved :
 Line Name : North Eastern
 To KM : 300.928
 Service Status :
 AMG Fields Populated : Both

Customer Number	Customer Name	Location	File No	Seq No	Serv Type	Lic Type	From KM	To KM	Description	Comment	AMG Ref			Status
											Zone	East	North	
S9920366	MELBOURNE WATER CORPORATION	Strathmore	SX/2004/0097	1	SEW	GL	10.500	10.500	450mm Conc. Moonee Ponds Main Sewer Nth Of Moonee Ponds Creek	service abandoned	55	317430	5821108	I
S9923597	YARRA VALLEY WATER	Pascoe Vale	62/178	1	SEW	GL	10.782	10.782	225mm Sewer @ 6m56c	underline crossing	55	317392	5821349	A
S9923597	YARRA VALLEY WATER	Pascoe Vale	SX/2004/0027	1	WP	GL	10.982	10.982	Water Main U/I Xing Of Rly, O'hea Street	underline crossing				N
S9923224	AGL	Pascoe Vale	64/2042	1	EL	GL	10.983	10.983	66kv Transmission Line O/I Xing Of The Rly At North Side Of O'hea Street.	overline crossing	55	317361	5821546	A
S9923341	MORELAND CITY COUNCIL	Pascoe Vale	53/151	1	DRA	GL	10.983	10.983	450mm Rc Drain Pipe U/I Xing Of Rly Btw O'hea St & Tate St On North Side.	underline crossing	55	317361	5821545	A
S9923513	SPI GAS PTY LTD	Pascoe Vale	58/1421	1	GAS	GL	11.098	11.098	450mm Lp Gas Main U/I Xing Of The Rly, Pardy Street	underline crossing	55	317343	5821662	A
S9923224	AGL	Pascoe Vale	59/191	1	EL	GL	11.178	11.178	Lv Cable U/I Xing Of The Rly At South Of Bolingbrook Av Within The Station Ground	underline crossing	55	317331	5821740	A
S9920366	MELBOURNE WATER CORPORATION	Pascoe Vale	SX/2005/0146	1	SEW	GL	11.191	11.191	1600mm sewer main (MPIS Section 1) underline crossing Rly Opp. Hayes Pde	underline crossing	55	317330	5821751	N
S9923224	AGL	Pascoe Vale	25/704	1	EL	GL	11.331	11.331	6.6kv In 75mm Gip & 2 X Lv In 75mm Gip South Side Of Gaffney St Plan 41/01	within land previously wing fenced	55	317295	5821892	A
S9923597	YARRA VALLEY WATER	Pascoe Vale	SX/2004/0028	1	WP	GL	11.332	11.332	750mm Ms Water Main U/I Xing Of The Rly Gaffney Street	underline crossing	55	317306	5821894	A
S9923597	YARRA VALLEY WATER	Pascoe Vale	39/388	1	SEW	GL	11.334	11.334	225mm Concrete Sewer Main In Gaffney St Cnr Burgundy St	in road reserve	55	317307	5821896	A
S9923513	SPI GAS PTY LTD	Pascoe Vale	37/326	1	GAS	GL	11.348	11.348	225mm Lp Gas Main - Gaffney Street @ 7m 3c 60l	underline crossing	55	317305	5821906	A
S9924588	TELSTRA	Pascoe Vale	74/345	1	CC	GL	11.350	11.350	Cable Under Rly @ 7m3c60l Gaffney St	underline crossing	55	317303	5821910	A
S9923224	AGL	Pascoe Vale	63/936	1	EL	GL	11.352	11.352	11kv U/g Cable "pv2" In 100mm Gip North Of Gaffney St Plan 41/01	underline crossing	55	317304	5821912	A
S9920366	MELBOURNE WATER CORPORATION	Pascoe Vale	SX/2000/0253	1	WP	GL	11.431	11.431	900mm M70 Water Mains Opp. Fawkner Rd On Southern Alignment	underline crossing	55	317283	5821986	A
S9920366	MELBOURNE WATER CORPORATION	Pascoe Vale	SX/2004/0034	1	WP	GL	11.433	11.433	M9 900mm Water Main U/I Xing Rly @ Opp. Fawkner Rd On Northern Alignment	underline crossing	55	317282	5821991	A
S9920366	MELBOURNE WATER CORPORATION	Pascoe Vale	41/882	1	DRA	GL	11.533	11.533	2550mm Conc Westbreen Creek Drain North Of Fawkner Rd	underline crossing	55	317251	5822085	A

* Note: A Service Entry may appear more than once on this report if multiple line points exist for the Service Entry.

Line Point Report

Parameters

Line No : 157
 From KM : 8.324
 Approved :
 Line Name : North Eastern
 To KM : 300.928
 Service Status :
 AMG Fields Populated : Both

Customer Number	Customer Name	Location	File No	Seq No	Serv Type	Lic Type	From KM	To KM	Description	Comment	AMG Ref			Status
											Zone	East	North	
S9923597	YARRA VALLEY WATER	Pascoe Vale	SX/2004/0503	1	SEW	GL	11.545	11.545	450mm Sewer Main U/I Xing Rly, North Of Fawkner Road	underline crossing				N
S9923597	YARRA VALLEY WATER	Pascoe Vale	58/135	1	SEW	GL	11.547	11.547	375mm Sewer - Near Ward Avenue & Railway Parade.(file 60/1153 Is Attached)	underline crossing	55	317249	5822097	A
S9923224	AGL	Pascoe Vale	59/1597	1	EL	GL	11.627	11.627	1x11kv & 1xsupervisory Cable U/line Within (2x100mm Ci Pipes)opp Stewart St	underline crossing	55	317210	5822191	A
S9923341	MORELAND CITY COUNCIL	Pascoe Vale	29/532	1	DRA	GL	11.950	11.950	Drain Along & Underline Near Vale Street	underline crossing				I
		Pascoe Vale	29/532	1	DRA	GL	11.950	11.980	Drain Along & Underline Near Vale Street Attached To 56/1108	underline crossing				I
S9923341	MORELAND CITY COUNCIL	Pascoe Vale	56/1108	1	DRA	GL	11.963	11.963	Drain Along And U/I Xing Of The Rly, South Side Of Vale Street	along & under rly reserve	55	317074	5822452	A
		Pascoe Vale	56/1108	1	DRA	GL	11.963	11.986	Drain Along And U/I Xing Of The Rly, South Side Of Vale Street	along & under rly reserve	55	317074	5822452	A
S9923341	MORELAND CITY COUNCIL	Oak Park	67/571	1	DRA	GL	11.986	12.273	Drainage Underline And Along Rly, Btn Vale & Sefton Streets	along & under rly reserve	55	317082	5822454	A
S9923341	MORELAND CITY COUNCIL	Pascoe Vale	67/571	1	DRA	GL	12.006	12.006	Drainage Underline And Along Rly, Btn Vale & Sefton Streets	along & under rly reserve	55	317082	5822454	A
S9923513	SPI GAS PTY LTD	Pascoe Vale	68/1815	1	GAS	GL	12.069	12.069	75mm Hp Gas Main - Doulgas Street @ 7m 40c	underline crossing	55	317002	5822571	A
S9923224	AGL	Oak Park	51/121	1	EL	GL	12.428	12.428	Ofc Service U/I Xing Of The Rly Southside Of Devon Rd	overline crossing	55	316828	5822874	A
S9923513	SPI GAS PTY LTD	Oak Park	57/195	1	GAS	GL	12.429	12.429	150mm Lp Gas Main U/I Xing Of The Rly, At Devon Road.	underline crossing	55	316830	5822869	A
S9923224	AGL	Oak Park	80/68	1	EL	GL	12.432	12.432	Hv Cable @ 7m 58c	overline crossing	55	316828	5822873	A
S9923597	YARRA VALLEY WATER	Oak Park	72/1336	1	WP	GL	12.432	12.432	225mm Water Main U/I Xing Of The Rly On Southside Of Devon Road	underline crossing	55	316826	5822877	A
		Oak Park	40/231	1	WP	GL	12.432	12.442	100mm Water Main U/I Xing Of The Rly On The Northside Of Devon Road	underline crossing	55	316821	5822886	A
S9923922	OPTUS NETWORKS PTY LIMITED	Oak Park	SX1359	1	CC	GL	12.433	12.433	100mm Hdpe Conduit Underline Crossing - South Side Of Devon Road-once Off Paymen	underline crossing				A
S9924588	TELSTRA	Oak Park	62/76	1	CC	GL	12.438	12.438	Comms Cable U/I Xing Of The Rly At Devon Road	underline crossing	55	316823	5822883	A
S9923597	YARRA VALLEY WATER	Oak Park	62/1395	1	SEW	GL	12.593	12.593	225mm Sewer U/I Xing Of The Rly North Of Devon Road @ 12.593km	underline crossing	55	316764	5823027	A
S9923341	MORELAND CITY COUNCIL	Oak Park	57/1498	1	DRA	GL	12.633	12.633	900mm Brick Drain @ 7m 68c	underline crossing	55	316763	5823029	A
S9923928	SPI POWERNET PTY LTD	Oak Park	SX1827	1	OFC	GL	12.875	12.875	Optical Fibre Cable - Devon Road	underline crossing				A

* Note: A Service Entry may appear more than once on this report if multiple line points exist for the Service Entry.

Line Point Report

Parameters

Line No : 157
 From KM : 8.324
 Approved :
 Line Name : North Eastern
 To KM : 300.928
 Service Status :
 AMG Fields Populated : Both

Customer Number	Customer Name	Location	File No	Seq No	Serv Type	Lic Type	From KM	To KM	Description	Comment	AMG Ref			Status
											Zone	East	North	
S9923513	SPI GAS PTY LTD	Oak Park	82/243	1	GAS	GL	13.040	13.040	150mm Hp Gas Main - Strachaus Street @ 8m 07c	underline crossing	55	316638	5823466	A
S9923341	MORELAND CITY COUNCIL	Oak Park	64/1491	1	D&C	GL	13.043	13.043	Drain & Culvert @ 8m 8c 40l	underline crossing	55	316641	5823457	A
S9923597	YARRA VALLEY WATER	Oak Park	84/903	1	SEW	GL	13.050	13.050	230mm Sewer Pipe U/I Xing Of The Rly At North Side Of Strachan Street	underline crossing	55	316638	5823464	A
S9923224	AGL	Oak Park	90/1616	1	EL	GL	13.126	13.126	11kv Hv & Lv Cable In Gi Conduit Aligned With South Side Charlotte St	underline crossing	55	316618	5823547	A
S9923597	YARRA VALLEY WATER	Oak Park	52/682	1	WP	GL	13.138	13.138	225mm Water Main - Opposite Charlotte Street	underline crossing	55	316613	5823556	A
S9923224	AGL	Oak Park	64/2281	1	EL	GL	13.277	13.277	Supervisory Cable - Barina Road @ 8m 20c	underline crossing				A
S9924588	TELSTRA	Oak Park	SX/2000/0061	1	CC	GL	13.558	13.558	Comms Cables In 300mm Conduit U/I Xing Of The Rly, North Side Of Kiama St	underline crossing	55	316496	5823973	A
S9924588	TELSTRA	Oak Park	56/155	1	CC	GL	13.560	13.560	4 Duct Conduit U/I Xing Of Rly At Kiama Street	underline crossing	55	316495	5823978	A
S9923597	YARRA VALLEY WATER	Glenroy	83/4	1	SEW	GL	13.820	13.820	750mm Sewer Pipe U/I Xing Of The Rly Near Lewis Street	underline crossing	55	316434	5824197	A
S9923597	YARRA VALLEY WATER	Glenroy	58/411	1	SEW	GL	13.920	13.920	750mm Sewer Pipe U/I Xing Of The Rly - Opp Corio & Tudor Street	underline crossing	55	316406	5824297	A
S9927041	SARBO SECURITIES PTY LTD	Glenroy	70/26	1	DRA	SL	14.138	14.138	Relief Overflow Pipes West Side Of Rly, Ex Coles Supermarket, In Station Gnd	along /on west side of rly reserve	55	845224	5819506	A
S9927041	SARBO SECURITIES PTY LTD	Glenroy	70/26	1	DRA	SL	14.142	14.142	Relief Overflow Pipes West Side Of Rly, Ex Coles Supermarket, In Station Gnd	along /on west side of rly reserve	55	845224	5819506	A
S9924588	TELSTRA	Glenroy	57/744	1	CC	GL	14.200	14.200	4 Duct Conduit U/I Xing Of The Rly East Side Of Glenroy Rd	underline crossing	55	316330	5824569	A
S9924588	TELSTRA	Glenroy	82/222	1	CC	GL	14.202	14.202	8 X 100mm Pvc Pipes U/I Xing Of Rly At East Side Of Glenroy St	underline crossing	55	316330	5824571	A
S9923513	SPI GAS PTY LTD	Glenroy	55/526	1	GAS	GL	14.214	14.214	150mm Hp Gas Main U/I Xing Of The Rly, North Of Glenroy Road	underline crossing	55	316325	5824589	A
S9923597	YARRA VALLEY WATER	Glenroy	63/549	1	WP	GL	14.215	14.215	300mm Water Main U/I Xing Of The Rly On Westside Of Glenroy Road	underline crossing	55	316325	5824590	A
S9923597	YARRA VALLEY WATER	Glenroy	60/543	1	SEW	GL	14.217	14.352	150mm Sewer Along The Westside Of The Reserve Btn Belair Ave & Glenroy Road	along / on rly reserve	55	316279	5824648	A
S9923224	AGL	Glenroy	40/674	1	EL	GL	14.220	14.220	Underground Electrical Cables North Side Of Glenroy Rd	underline crossing	55	316324	5824591	A

* Note: A Service Entry may appear more than once on this report if multiple line points exist for the Service Entry.

Line Point Report

Parameters

Line No : 157
 From KM : 8.324
 Approved :
 Line Name : North Eastern
 To KM : 300.928
 Service Status :
 AMG Fields Populated : Both

Customer Number	Customer Name	Location	File No	Seq No	Serv Type	Lic Type	From KM	To KM	Description	Comment	AMG Ref			Status
											Zone	East	North	
S9923224	AGL	Glenroy	76/1248	1	GG	GL	14.225	14.225	Ground Guy & Stay Pole - Glenroy Road	service abandoned	55	316310	582459	I
S9923224	AGL	Glenroy	68/2174	1	EL	GL	14.303	14.303	Lv Cable To Geb Weighbridge @ 8m 71c	overline crossing	55	316335	5824690	A
S9923341	MORELAND CITY COUNCIL	Glenroy	151285	1	DRA	GL	14.400	14.400	Drain - Station Ground @ 8m75c82l	underline crossing				I
S9928718	MANILDRA STARCHES PTY LTD	Glenroy	69/1351	1	WP	SL	14.400	14.400	Water Pipe Servicing Lot 29 (formerly Lot 3) @ 8m75c82l	along / on rly reserve				I
S9929000	STATE ELECTRICITY COMMISSION	Glenroy	46/187	1	EL	SL	14.400	14.400	U/ground Cable To Loading Shed At Flour Mill @ 8m 75c 82l	not proceeded with				I
S9923597	YARRA VALLEY WATER	Glenroy	60/455	1	SEW	GL	14.453	14.602	150mm Sewer Pipe Along The Westside Of Rly Reserve Within Station Ground	along / on rly reserve	55	316217	5824872	A
S9923224	AGL	Glenroy	SX/2004/0127	1	EL	GL	14.642	14.642	22kv "bd 7" Hv O/h Line Parallel Pascoe Vale Rd Agl Plan 97/01	along /on west side of rly reserve	55	316149	5825247	A
		Jacana	SX/2004/0126	1	EL	GL	14.642	15.368	22kv "bd 10" Hv O/h Line Parallel To Hartington St Agl Plan 97/01	along / on east side of rly reserve	55	316158	5825300	A
		Jacana	SX/2004/0127	1	EL	GL	14.642	15.461	22kv "bd 7" Hv O/h Line Parallel Pascoe Vale Rd Agl Plan 97/01	along /on west side of rly reserve	55	316149	5825247	A
S9920366	MELBOURNE WATER CORPORATION	Jacana	84/197	1	WP	GL	14.945	14.945	1350mm Western Transfer Water Main Between Arundel Avenue - Hilton St	underline crossing	55	316148	5825297	A
S9923513	SPI GAS PTY LTD	Jacana	54/1606	1	GAS	GL	14.972	14.972	150mm Hp Gas Main - Hilton Street	underline crossing	55	316143	5825324	A
S9930890	SOMERTON PIPELINE JOINT VENTURE	Jacana	88/758	6	OIL	SL	15.225	15.225	350mm & 150mm Oil Pipeline Along The Res & U/I Xing Of The Rly	along & under rly reserve	55	316288	5826846	A
		Jacana	88/758	6	OIL	SL	15.225	16.007	350mm & 150mm Oil Pipeline Along The Res & U/I Xing Of The Rly	along & under rly reserve	55	316288	5826846	A
S9923513	SPI GAS PTY LTD	Jacana	67/715	1	GAS	GL	15.346	15.346	450mm Hp Gas Main U/I Xing Of The Rly, With In The Station Ground Pascoe Vale Rd	underline crossing	55	316139	5825696	A
S9923513	SPI GAS PTY LTD	Jacana	SX2273	1	GAS	GL	15.369	15.369	450mm Trans Gas Main - Gervase Avenue Major Asset	underline crossing				A
S9923928	SPI POWERNET PTY LTD	Jacana	60/179	1	EL	GL	15.418	15.418	220kv 1st Trans Line O/I Xing At The Station Grd Thomastown - Keilor	overline crossing	55	316141	5825768	A
S9923224	AGL	Jacana	89/370	1	EL	GL	15.428	15.473	Hv Cable Within The Station Ground.	along / on east side of rly reserve	55	316148	5825783	A
S9923928	SPI POWERNET PTY LTD	Jacana	65/1676	1	EL	GL	15.438	15.438	220kv 2nd Trans Line O/I Xing Of The Rly At Jacana Station Ground.	overline crossing	55	316142	5825784	A
S9929000	STATE ELECTRICITY COMMISSION	Jacana	61/115	1	EL	GL	15.449	15.449	Hv Xing Over Rly @ 9m 48c	overline crossing				I
S9923224	AGL	Jacana	49/1048	1	EL	GL	15.462	15.462	66kv Cable @ 9m 60c	service removed	55	316141	5825807	I

* Note: A Service Entry may appear more than once on this report if multiple line points exist for the Service Entry.

Line Point Report

Parameters

Line No : 157
 From KM : 8.324
 Approved :
 Line Name : North Eastern
 To KM : 300.928
 Service Status :
 AMG Fields Populated : Both

Customer Number	Customer Name	Location	File No	Seq No	Serv Type	Lic Type	From KM	To KM	Description	Comment	AMG Ref			Status
											Zone	East	North	
S9923224	AGL	Jacana	73/1115	1	EL	GL	15.466	15.466	22kv O/I Feeder Bd7 South Of Pedestrian Bridge	overline crossing	55	316135	5825817	A
S9920366	MELBOURNE WATER CORPORATION	Jacana	54/889	1	DRA	GL	15.563	15.563	1575mm Rc Pipe Drain Opp. Eleanor St	underline crossing	55	316152	5825912	A
S9923597	YARRA VALLEY WATER	Jacana	64/1806	1	SEW	GL	15.586	15.586	300mm Sewer Pipe U/I Xing Of The Rly Near Eleanor Street	underline crossing	55	316150	5825936	A
S9929000	STATE ELECTRICITY COMMISSION	Jacana	87/428	1	OCC	GL	15.691	15.691	Vehicular Xing Over Rly @ 9m 60c : Xing Abolished	overline crossing				I
S9923224	AGL	Jacana	59/1286	1	EL	GL	15.949	15.949	22kv O/h Cable "bd 10" Graham St Spur Align. Nth Side Graham St Agl Plan 99/01	overline crossing	55	316149	5826304	A
S9926048	ROMAN CATHOLIC TRUSTS CORP	Jacana	68/1716	1	DRA	SL	16.033	16.033	Drain On Down Side Of Rly Approx 9m 77c	along / on rly reserve				I
S9923922	OPTUS NETWORKS PTY LIMITED	Broadmeadows	SX1528	1	CC	GL	16.245	16.245	100mm Hdpe Conduit - North Of Lichfield Avenue	underline crossing	55	316198	5826592	A
S9930890	SOMERTON PIPELINE JOINT VENTURE	Broadmeadows	88/758	6	OIL	SL	16.507	16.507	350mm & 150mm Oil Pipeline Along The Res & U/I Xing Of The Rly	along & under rly reserve	55	316288	5826846	A
S9924588	TELSTRA	Broadmeadows	75/1455	1	CC	GL	16.545	16.545	8x100mm Pvc Cable U/I Xing Rly, Camp Rd.	underline crossing	55	316303	5826875	A
S9923224	AGL	Broadmeadows	31/234	1	EL	GL	16.576	16.576	66kv Hv Cable - Camp Road @ 10m 24c	no longer in use				I
S9930890	SOMERTON PIPELINE JOINT VENTURE	Broadmeadows	88/758	6	OIL	SL	16.585	16.973	350mm & 150mm Oil Pipeline Along The Res & U/I Xing Of The Rly	along & under rly reserve	55	316288	5826846	A
S9924588	TELSTRA	Broadmeadows	60/530	1	CC	GL	16.593	16.593	Comms Cable U/I Xing Rly @ 10m 24c 13l Camp Street	underline crossing	55	316318	5826918	A
S9923513	SPI GAS PTY LTD	Broadmeadows	SX2529	1	GAS	GL	16.737	16.737	40mm Gas Main Under Rly - Dimboola Road	underline crossing				A
S9923224	AGL	Broadmeadows	76/1116	1	EL	GL	16.739	16.739	6x(various Sizes) Conduits U/I Xing Of The Rly, At North Of Camp Road.	underline crossing	55	316392	5827042	A
		Broadmeadows	90/595	1	EL	GL	16.739	16.761	Elec Supply - Station Ground	along / on rly reserve	55	316384	5827068	A
S9919501	DEPT OF NATURAL RESOURCES & ENVIRONMENT	Broadmeadows	86/693	426	FLO	GL	17.340	18.306	Flora Res Along Rly Reserve Between, 10m 62c & 11m 30c	along / on rly reserve				A
		Broadmeadows	86/693	425	FLO	GL	17.340	18.306	Flora Res Along Rly Reserve Between, 10m 62c & 11m 30c	along / on rly reserve				A
S9923597	YARRA VALLEY WATER	Broadmeadows	79/745	1	SEW	GL	17.375	17.375	375mm Sewer U/I Xing Of The Rly At North Side Of King William Street.	underline crossing	55	316686	5827637	A
S9923224	AGL	Broadmeadows	61/1357	1	EL	GL	17.401	17.401	22kv Xing Over Rly @ 10m 65c : Work Not Proceeded With	overline crossing				I

Land Information System (LIS) Services

Parameters

Line No : 157
 From KM : 8.324
 Approved :
 Line Name : North Eastern
 To KM : 300.928
 Service Status :
 AMG Fields Populated : Both

Customer Number	Customer Name	Location	File No	Seq No	Serv Type	Lic Type	From KM	To KM	Description	Comment	AMG Ref			Status
											Zone	East	North	
S9920366	MELBOURNE WATER CORPORATION	Broadmeadows	SX/2003/0303	1	DRA	GL	17.436	17.436	1650mm Drain 4348/01 Aligned With Sedgwick St	underline crossing	55	316700	5827695	A
S9930890	SOMERTON PIPELINE JOINT VENTURE	Broadmeadows	88/758	6	OIL	SL	17.460	19.422	350mm & 150mm Oil Pipeline Along The Res & U/I Xing Of The Rly	along & under rly reserve	55	316288	5826846	A
S9920366	MELBOURNE WATER CORPORATION	Broadmeadows	63/1194	1	WP	GL	17.585	17.585	1150mm Water Main M193-61 Aligned Nth Side Of Sedgwick St.	underline crossing	55	316725	5827842	A
S9923224	AGL	Broadmeadows	66/147	1	EL	GL	17.710	17.710	22KV HV Power Cables O/L Xing Rly south of Riggall Street	overline crossing	55	316737	5827971	A
S9923922	OPTUS NETWORKS PTY LIMITED	Broadmeadows	SX1613	1	CC	GL	17.715	17.715	100mm Hdpe Conduit - South Of Riggall Street	underline crossing				A
S9924005	UECOMM LIMITED	Broadmeadows	SX/2001/0041	1	CC	GL	17.717	17.717	2x50mm Conduits Sth Of Riggall St Bridge	underline crossing	55	316743	5827974	A
S9923224	AGL	Broadmeadows	SX/2003/0003	1	EL	GL	17.728	17.728	2 X Lv U/g Cables (drg's Zp97 & Zp98) Underground At Riggall St Road Bridge	under & along rly reserve	55	316744	5827982	A
		Broadmeadows	SX/2003/0003	1	EL	GL	17.728	17.800	2 X Lv U/g Cables (drg's Zp97 & Zp98) Underground At Riggall St Road Bridge	under & along rly reserve	55	316744	5827982	A
S9924588	TELSTRA	Broadmeadows	65/145	1	CC	GL	17.733	17.733	Comms Cable U/I Xing Of The Rly At South Side Of Riggall Street.	underline crossing	55	316744	5827988	A
S9924588	TELSTRA	Broadmeadows	61/57	1	CC	GL	17.943	18.254	Comms Cable Along The Reserve & U/I Xing Of The Rly Opp. Phillip Street.	along & under rly reserve	55	316808	5828485	A
S9924588	TELSTRA	Broadmeadows	61/57	1	CC	GL	18.254	18.254	Comms Cable Along The Reserve & U/I Xing Of The Rly Opp. Phillip Street.	along & under rly reserve	55	316808	5828485	A
S9924588	TELSTRA	Broadmeadows	66/1712	1	CC	GL	18.255	18.255	2 X Adjoining Communication Cable Ducts @ Phillip Street.	underline crossing	55	316818	5828486	A
S9923224	AGL	Broadmeadows	71/1599	1	EL	GL	18.324	18.324	22kv Cable - Girgarre Street @ 11m 30c	overline crossing	55	316818	5828547	A
S9923463	HUME CITY COUNCIL	Broadmeadows	63/951	1	D&C	GL	18.413	18.413	900mm Rcp Drain Connecting To Culvert, South Of Rye Street.	underline crossing	55	316845	5828748	A
S9919501	DEPT OF NATURAL RESOURCES & ENVIRONMENT	Broadmeadows	86/693	428	FLO	GL	18.829	19.030	Flora Res Along Rly Reserve Between, 11m 56c & 11m 66c	along / on rly reserve				A
		Broadmeadows	86/693	427	FLO	GL	18.829	19.030	Flora Res Along Rly Reserve Between, 11m 56c & 11m 66c	along / on rly reserve				A
S9923513	SPI GAS PTY LTD	Broadmeadows	82/369	1	GAS	GL	18.970	18.970	150mm Hp Gas Main U/I Xing Of The Rly, South Side Of Barry Road.	underline crossing	55	316912	5829214	A
S9923224	AGL	Broadmeadows	83/476	1	EL	GL	19.005	19.005	66kv & 22kv Cables O/I Xing Of The Rly At North Side Of Barry Road.	overline crossing	55	316904	5829246	A

Line Point Report

Parameters

Line No : 157
 From KM : 8.324
 Approved :
 Line Name : North Eastern
 To KM : 300.928
 Service Status :
 AMG Fields Populated : Both

Customer Number	Customer Name	Location	File No	Seq No	Serv Type	Lic Type	From KM	To KM	Description	Comment	AMG Ref			Status
											Zone	East	North	
S9923224	AGL	Broadmeadows	SX/2003/0304	1	EL	GL	19.017	19.433	O/h Powerline Within Old Road Reserve Barry Rd North To Pascoe Vale Rd	along /on west side of rly reserve	55	316891	5829487	A
S9923463	HUME CITY COUNCIL	Broadmeadows	69/1257	1	DRA	GL	19.029	19.091	900mm Rcp Drain U/I Xing Of The Rly At Exford Street @ 11m 69c	underline crossing	55	316915	5829314	A
S9923463	HUME CITY COUNCIL	Broadmeadows	69/1257	1	DRA	GL	19.091	19.091	900mm Rcp Drain U/I Xing Of The Rly At Exford Street @ 11m 69c	underline crossing	55	316915	5829314	A
S9923224	AGL	Broadmeadows	SX/2007/0010	1	EL	GL	19.120	19.155	22KV HV Power Cable in a 125mm PVC conduit along west side Rly nth of Barry Rd	along /on west side of rly reserve	55	316993	5829553	A
S9930890	SOMERTON PIPELINE JOINT VENTURE	Somerton	88/758	6	OIL	SL	19.422	19.422	350mm & 150mm Oil Pipeline Along The Res & U/I Xing Of The Rly	along & under rly reserve	55	316288	5826846	A
		Somerton	88/758	6	OIL	SL	19.422	21.565	350mm & 150mm Oil Pipeline Along The Res & U/I Xing Of The Rly	along & under rly reserve	55	316288	5826846	A
S9923597	YARRA VALLEY WATER	Somerton	77/63	1	WP	GL	19.718	19.718	225mm Mscl Water Main Opposite Taggerty Crescent.	underline crossing	55	317043	5829947	A
S9923922	OPTUS NETWORKS PTY LIMITED	Somerton	SX1617	1	CC	GL	19.785	19.785	100mm Hdpe Conduit - Norval Crescent	underline crossing	55	317071	5830009	A
S9923463	HUME CITY COUNCIL	Somerton	89/787	1	DRA	GL	19.847	19.847	900mm Drain & 1200mm Drain @ 12m 28c & 12m 31c	underline crossing	55	317111	5830085	A
S9920366	MELBOURNE WATER CORPORATION	Somerton	72/1328	1	DRA	GL	19.916	19.916	1900mm Drain U/I Xing Of The Rly, South Of Moyne Crescent.	underline crossing	55	317127	5830134	A
		Somerton	SX/2002/0061	1	LEV	GL	19.916	20.294	Earth Embankment Along East Side Of Rly Reserve.	along / on east side of rly reserve	55	317225	5830298	A
S9923463	HUME CITY COUNCIL	Somerton	89/787	1	DRA	GL	19.923	19.923	900mm Drain & 1200mm Drain @ 12m 28c & 12m 31c	underline crossing	55	317111	5830085	A
S9923224	AGL	Somerton	89/683	1	EL	GL	20.289	20.289	22kv Cable O/I Xing Of The Rly At North Side Of Glenelg Street	overline crossing	55	317288	5830466	A
S9923597	YARRA VALLEY WATER	Somerton	SX/2003/0305	1	WP	GL	20.997	20.997	450mm Mscl Water Main @ 13m 05c 30l Opp Nth End Flinders St	underline crossing	55	317576	5831109	A
S9923597	YARRA VALLEY WATER	Somerton	60/805	1	WP	GL	20.999	20.999	1150mm Msel Water Mains @ 13m 05c 30l Opp. Nth End Flinders St	underline crossing	55	317577	5831110	A
S9923224	AGL	Somerton	SX/2001/0265	1	OFC	GL	21.472	21.472	O/c In 50mm Conduit U/I Xing Of The Rly, South Of Somerton Rd	underline crossing	55	317652	5831556	A
S9920366	MELBOURNE WATER CORPORATION	Somerton	89/346	1	DRA	GL	21.485	21.485	1500mm Rcp Drain U/I Xing Of North Eastern Rly South Of Somerton Rd	underline crossing	55	317654	5831565	A
S9924588	TELSTRA	Somerton	SX/2004/0122	1	OFC	GL	21.577	21.688	30mm/20mm Pvc Conduit For Local Cable South Of Somerton Rd / West Side	supplies rail infrastructure only	55	317658	5831757	A

Parameters

Line No : 157
 From KM : 8.324
 Approved :
 Line Name : North Eastern
 To KM : 300.928
 Service Status :
 AMG Fields Populated : Both

Customer Number	Customer Name	Location	File No	Seq No	Serv Type	Lic Type	From KM	To KM	Description	Comment	AMG Ref			Status
											Zone	East	North	
S9923224	AGL	Somerton	SX/2006/0178	1	EL	GL	21.613	21.613	66kV HV power cable O/L Xing Rly south of Somerton Road to Coolaroo Substation	overline crossing	55	317792	5831852	A
S9923224	AGL	Somerton	SX/2006/0173	1	EL	GL	21.625	21.625	66kV HV power cable O/L Xing Rly south of Somerton Road to Coolaroo Substation	overline crossing	55	317794	5831863	A
S9924588	TELSTRA	Somerton	SX/2004/0123	1	OFC	GL	21.668	21.668	40mm Gi Conduit For Local Cable South Side Of Somerton Rd	in road reserve	55	317686	5831770	A
S9920366	MELBOURNE WATER CORPORATION	Somerton	60/104	1	WP	GL	21.685	21.685	1350mm Msel Water Main M192 U/I Xing Rly South Side Of Somerton Road	underline crossing	55	317687	5831780	A
S9924588	TELSTRA	Somerton	SX1563	1	CC	GL	21.688	21.688	500mm Conduit - South Side Of Somerton Road	not proceeded with	55	317682	5831771	I
S9923224	AGL	Somerton	SX/2003/0009	1	EL	GL	21.691	21.691	2 X 66kv Sub Trans O/line X'ng Sth Side Of Somerton Rd Plan 103/01	service removed	55	317687	5831773	I
S9923597	YARRA VALLEY WATER	Somerton	62/787	1	WP	GL	21.693	21.693	375mm Msel Water Main @ 13m 38c 57l Sth Side Of Somerton Rd	in road reserve	55	317686	5831775	A
S9920366	MELBOURNE WATER CORPORATION	Somerton	60/104	1	WP	GL	21.700	21.700	1350mm Msel Water Main M192 U/I Xing Rly South Side Of Somerton Road	underline crossing	55	317687	5831780	A
S9924588	TELSTRA	Somerton	SX/2004/0132	1	CC	GL	21.701	21.701	100mm Ac Conduit Local Cable Nth Side Somerton Rd	underline crossing	55	317689	5831789	A
S9924588	TELSTRA	Somerton	85/1087	1	CC	GL	21.703	21.703	4x100mm Pvc Conduit Main Cable Nth Side Somerton Rd Optus Also Share Conduit	underline crossing	55	317690	5831787	A
S9923463	HUME CITY COUNCIL	Somerton	SX/2004/0001	1	DRA	GL	21.704	21.704	900mm Brick Barrel Drain Nth Side Of Somerton Rd	in road reserve	55	317687	5831789	A
S9924588	TELSTRA	Somerton	SX/2004/0124	1	OFC	GL	21.704	21.900	100mm Ac Conduit Main Cable Running Nth From Somerton Rd	along / on east side of rly reserve	55	317730	5831849	A
S9923224	AGL	Somerton	93/79SX	1	EL	GL	21.707	22.292	22KV HV power cable O/L and then in 1 of 5 No 125mm PVC conduits nth Somerton Rd	over & along rly reserve	55	317879	5832352	A
S9923224	AGL	Somerton	93/79SX	1	EL	GL	21.709	21.747	22KV HV power cable O/L and then in 1 of 5 No 125mm PVC conduits nth Somerton Rd	over & along rly reserve	55	317879	5832352	A
S9926649	MOBIL REFINING AUSTRALIA PTY LTD	Somerton	94/69SX	1	ACC	GL	21.730	21.730	Relocation Of Access Roadway Into Station Yard & Pipeline Alterations	along / on rly reserve				A
S9930890	SOMERTON PIPELINE JOINT VENTURE	Somerton	88/758	6	OIL	SL	21.730	21.730	350mm & 150mm Oil Pipeline Along The Res & U/I Xing Of The Rly	along & under rly reserve	55	316288	5826846	A
		Somerton	88/758	6	OIL	SL	21.730	22.366	350mm & 150mm Oil Pipeline Along The Res & U/I Xing Of The Rly	along & under rly reserve	55	316288	5826846	A
		Somerton	88/758	6	OIL	SL	21.730	22.366	350mm & 150mm Oil Pipeline Along The Res & U/I Xing Of The Rly	along & under rly reserve	55	316288	5826846	A

* Note: A Service Entry may appear more than once on this report if multiple line points exist for the Service Entry.

Land Information System (LIS) Services

Parameters

 Line No : 157
 From KM : 8.324
 Approved :
 Line Name : North Eastern
 To KM : 300.928
 Service Status :
 AMG Fields Populated : Both

Customer Number	Customer Name	Location	File No	Seq No	Serv Type	Lic Type	From KM	To KM	Description	Comment	AMG Ref			Status
											Zone	East	North	
S9923513	SPI GAS PTY LTD	Somerton	91/638	1	GAS	GL	21.732	21.732	200mm Hp Gas Main North Of Somerton Rd @ 13m 38c 57l	underline crossing	55	317689	5831814	A
S9924588	TELSTRA	Somerton	SX/2005/0132	1	CC	GL	21.743	21.743	500mm Steel Pipe Encasing 8 No 100mm PVC Telstra Conduits North Of Somerton Rd	underline crossing	55	317692	5831825	A
S9923224	AGL	Somerton	62/1015	1	EL	GL	21.746	21.746	22kv (st12) O/I Xing The Rly At North Of Somerton Road	overline crossing	55	317692	5831828	A
S9923224	AGL	Somerton	SX/2007/0018	1	EL	GL	21.758	21.760	22KV HV power cable in 125mm PVC conduit along west side Rly nth of Somerton Rd	along /on west side of rly reserve	55	317777	5832031	A
S9924784	VICTORIAN URBAN DEVELOPMENT AUTHORITY	Somerton	91/358	1	SEW	GL	21.768	21.768	Sewer Outfall Adjacent To Rly Btn Somerton Rd & Paring Rly	not proceeded with				I
S9929565	PUBLIC TRANSPORT CORPORATION	Somerton	83/629	1	MIS	SL	21.768	21.768	Proposed Concrete Sleeper Plant & Removal Of Sec Pole Line-stn Gd	service removed				I
S9924588	TELSTRA	Somerton	SX/2007/0367	1	CC	GL	22.066	22.074	Lead in conduit to north side of Somerton Station (Roxburgh Park)	along /on west side of rly reserve	55	317808	5832315	N
S9923224	AGL	Somerton	93/79SX	1	EL	GL	22.292	22.292	22KV HV power cable O/L and then in 1 of 5 No 125mm PVC conduits nth Somerton Rd	over & along rly reserve	55	317879	5832352	A
S9923224	AGL	Somerton	SX/2003/0301	1	EL	GL	22.293	22.293	Agl Pole No. A006855 On Rail Land N/w Cnr Cliffords Rd Agl Plan 105/01	along / on east side of rly reserve	55	317883	5832372	A
S9923597	YARRA VALLEY WATER	Somerton	79/54	1	WP	GL	22.303	22.303	375mm MscL Water Main U/I Xing Rly At Cliffords Road.	underline crossing	55	317773	5832381	A
S9923597	YARRA VALLEY WATER	Somerton	SX/2000/0167	1	SEW	GL	22.325	22.325	225mm Sewer Main Main U/I Xing Of The Rly, Cleeland Ct	not proceeded with				I
S9923928	SPI POWERNET PTY LTD	Somerton	66/984	1	EL	GL	23.149	23.149	500kv Trans Line South Morang - Keilor @ 14m 33c	overline crossing	55	317887	5833265	A
S9923597	YARRA VALLEY WATER	Somerton	SX/2000/0293	1	WP	GL	23.193	23.193	225mm Water Main U/I Xing Of The Rly, South Of Patullos Lane	not proceeded with				I
S9923597	YARRA VALLEY WATER	Somerton	SX1708	1	SEW	GL	23.194	23.194	525mm Rc Sewer Main South Of Stanley St	underline crossing	55	317892	5833265	A
S9924572	NEXTGEN NETWORKS PTY LTD	Somerton	SX/2002/0034	1	OFC	GL	23.203	23.203	Optic Fibre Cable Along And U/I Xing Of The Rly.	along & under rly reserve	55	317890	5833273	A
S9920366	MELBOURNE WATER CORPORATION	Somerton	SX1707	1	DRA	GL	23.205	23.205	1500mm Rc Drain Pipe (cooper St Drain) South Of Stanley Drive	underline crossing	55	317892	5833274	A
S9920366	MELBOURNE WATER CORPORATION	Craigieburn	61/586	1	WP	GL	23.986	23.986	600mm Water Main M198 Sth Side Patullos Lane	within land previously wing fenced	55	317999	5834048	A
S9923463	HUME CITY COUNCIL	Craigieburn	SX/2004/0004	1	DRA	GL	23.992	23.992	750mm Drain Sth Side Of Patullos Lane	within land previously wing fenced	55	317999	5834053	A

Parameters

Line No : 157
 From KM : 8.324
 Approved :
 Line Name : North Eastern
 To KM : 300.928
 Service Status :
 AMG Fields Populated : Both

Customer Number	Customer Name	Location	File No	Seq No	Serv Type	Lic Type	From KM	To KM	Description	Comment	AMG Ref			Status
											Zone	East	North	
S9924572	NEXTGEN NETWORKS PTY LTD	Craigieburn	SX/2002/0034	1	OFC	GL	23.995	23.995	Optic Fibre Cable Along And U/I Xing Of The Rly.	along & under rly reserve	55	317890	5833273	A
S9924588	TELSTRA	Craigieburn	87/839	1	CC	GL	23.998	23.998	150mm Dia Conduit Under Rly @ 14m 72c 50l-patullo Lane	underline crossing	55	317998	5834053	A
S9920366	MELBOURNE WATER CORPORATION	Craigieburn	SX/2002/0042	1	DRA	GL	24.002	24.002	1800mm Concrete drain u/l xing of the Rly, north side of Patullo Lane.	underline crossing	55	317997	5834063	N
S9923224	AGL	Craigieburn	SX/2004/0463	1	EL	GL	24.004	24.004	22kv Hv Cable U/I Xing Of The Rly, North Side Of Patullo Lane	underline crossing	55	318002	5834064	A
S9923513	SPI GAS PTY LTD	Craigieburn	SX/2007/0368	1	GAS	GL	24.004	24.004	180mm gas main u/l xing Rly at north side of Patullo Lane	underline crossing	55	318112	5834233	N
S9923224	AGL	Craigieburn	SX/2001/0150	1	OFC	GL	24.005	24.005	O/c Underline Crossing Of The Rly, North Side Of Patullo Lane.	within land previously wing fenced	55	318000	5834066	A
S9923224	AGL	Craigieburn	45/39	1	EL	GL	24.006	24.006	22kv Cable O/I Xing Of The Rly Northside Of Patullo Lane	overline crossing	55	318002	5834066	A
S9920366	MELBOURNE WATER CORPORATION	Craigieburn	SX/2004/0003	1	DRA	GL	24.009	24.009	750mm Drain Nth Side Of Patullo Lane	within land previously wing fenced	55	318002	5834069	A
S9924588	TELSTRA	Craigieburn	62/1257	1	CC	GL	24.140	27.359	Comms Cable Along Rly Reserve Between 15m And 17m	service removed				I
S9923597	YARRA VALLEY WATER	Craigieburn	SX/2005/0185	1	WP	GL	24.743	24.743	225mm water main underline crossing railway, North of Patullo Lane	underline crossing	55	318100	5834797	A
S9920366	MELBOURNE WATER CORPORATION	Craigieburn	SX/2005/0109	1	DRA	GL	24.747	24.747	Drainage Discharge Across Rly, North Of Patullo Lane	within VRT property	55	318101	5834802	A
S9919029	CALTEX AUSTRALIA PETROLEUM (VIC) PTY LTD	Craigieburn	68/815	1	WP	SL	24.809	24.809	38mm Water Pipe @ 15m 33c 59l	no longer in use	55	318110	5834865	I
S9930564	KEOGH WOOD & PARTNERS PTY LTD	Craigieburn	79/993	1	SEW	SL	24.884	24.884	Sewer Overflow Pipe On Rly @ 15m 37c To Connect To Rly Drain	underline crossing				I
S9929411	RESERVE BANK OF AUSTRALIA	Craigieburn	76/1351	1	WP	SL	25.160	25.160	150mm Water Main U/I Xing Of The Rly North Of St Auster Crt	underline crossing	55	318159	5835211	A
S9923513	SPI GAS PTY LTD	Craigieburn	78/1432	1	GAS	GL	25.163	25.163	80mm Hp Gas Main U/I Xing Of The Rly, At Parton Place.	underline crossing	55	318161	5835214	A
S9924572	NEXTGEN NETWORKS PTY LTD	Craigieburn	SX/2002/0034	1	OFC	GL	25.231	25.231	Optic Fibre Cable Along And U/I Xing Of The Rly.	along & under rly reserve	55	317890	5833273	A
S9923597	YARRA VALLEY WATER	Craigieburn	SX/2004/0005	1	WP	GL	25.302	25.302	225mm Msc Water Main Opp Mitford Cr	underline crossing	55	318177	5835352	A
S9923597	YARRA VALLEY WATER	Craigieburn	SX/2002/0208	1	SEW	GL	25.470	25.470	Sewer Rising Main Along & U/I Xing Rly, (craigieburn Sewerage Treatment Plant)	underline crossing	55	318149	5835235	A
S9923597	YARRA VALLEY WATER	Craigieburn	77/428	1	WP	GL	25.517	25.517	63mm Water Main Under Railway Bridge.	underline crossing	55	318209	5835565	A

Line Point Report

Parameters

Line No : 157
 From KM : 8.324
 Approved :
 Line Name : North Eastern
 To KM : 300.928
 Service Status :
 AMG Fields Populated : Both

Customer Number	Customer Name	Location	File No	Seq No	Serv Type	Lic Type	From KM	To KM	Description	Comment	AMG Ref			Status
											Zone	East	North	
S9923597	YARRA VALLEY WATER	Craigieburn	89/38	1	SEW	GL	25.528	25.528	200mm Recycled Water Rising Main Xing At North Of Aitken Creek	underline crossing	55	318209	5835576	A
S9923597	YARRA VALLEY WATER	Craigieburn	74/1022	1	SEW	GL	25.532	25.532	750mm Sewer Main U/I Xing Of The Rly	underline crossing	55	318211	5835579	A
S9929735	KADOR PLASTICS PTY LTD	Craigieburn	69/1641	1	WP	SL	25.755	25.755	25mm Dia Water Pipe Under Rly @ 16m 27c	underline crossing				I
S9924572	NEXTGEN NETWORKS PTY LTD	Craigieburn	SX/2002/0034	1	OFC	GL	25.905	26.227	Optic Fibre Cable Along And U/I Xing Of The Rly.	along & under rly reserve	55	317890	5833273	A
S9923494	A.A. GARDEN SUPPLIES	Craigieburn	85/729	1	WP	SL	25.943	25.943	25mm Dia Pe Water Pipe @ 16m10c	underline crossing	55	318285	5835985	A
S9924588	TELSTRA	Craigieburn	79/385	1	CC	GL	26.152	26.212	Cable Along Rly Res, South Of Potter Street	under & along rly reserve	55	318361	5836184	A
S9924588	TELSTRA	Craigieburn	66/1337	1	CC	GL	26.183	26.183	Comms Cable U/I Xing Rly @ 16m 24c	underline crossing	55	318427	5836445	A
S9924588	TELSTRA	Craigieburn	49/156	1	CC	GL	26.257	26.257	Cables Under Rly Sth Of Crockett Ave	underline crossing	55	318364	5836260	A
S9923597	YARRA VALLEY WATER	Craigieburn	86/716	1	WP	GL	26.279	26.279	300mm Water Main U/I Xing Rly South Of Hume Freeway	underline crossing	55	318493	5836481	A
S9923513	SPI GAS PTY LTD	Craigieburn	71/1303	1	GAS	GL	26.293	26.293	150mm Hp Gas Main U/I Xing Of The Rly, South Of Hume Highway.	underline crossing	55	318374	5836295	A
S9923597	YARRA VALLEY WATER	Craigieburn	SX/2007/0331	1	RW	GL	26.305	26.305	Recycled water main u/i xing Rly at north of Station Grounds	underline crossing				N
S9929420	PARDALLIS X & D	Craigieburn	78/245	1	WT	SL	26.393	26.393	Tapping Of Rly Water Main @ 16m 32c	underline crossing				I
S9923224	AGL	Craigieburn	65/2175	1	EL	GL	26.438	26.438	22KV HV power cable O/L Xing Rly North Side Of Craigieburn Rd East.	overline crossing	55	318431	5836462	A
S9923597	YARRA VALLEY WATER	Craigieburn	SX/2005/0144	1	SEW	GL	26.439	26.439	750mm Sewer Main U/I Xing Rly, North Of Craigieburn Road East & along Rly land	under & along rly reserve	55	318432	5836465	N
S9924123	POWERTEL LIMITED	Donnybrook	SX2657	1	OFC	SL	26.440	33.067	O/c Along & Under Rly Btn Carlisle St & North Of Wandong Station	along & under rly reserve	55	318441	3836433	A
S9923597	YARRA VALLEY WATER	Craigieburn	SX/2005/0144	1	SEW	GL	26.485	27.484	750mm Sewer Main U/I Xing Rly, North Of Craigieburn Road East & along Rly land	under & along rly reserve	55	318432	5836465	N
S9923224	AGL	Craigieburn	SX/2006/0254	1	EL	GL	26.502	26.550	22KV HV power cable in 125mm PVC conduit west of Rly nth of Craigieburn Rd East	along /on west side of rly reserve	55	318526	5836730	A
S9923597	YARRA VALLEY WATER	Craigieburn	SX/2004/0381	1	SEW	GL	27.162	27.162	600mm Hobas Branch Sewer Main U/I Xing Rly On The North Side Of Malcolm Ck	underline crossing				N
S9923463	HUME CITY COUNCIL	Craigieburn	64/1493	1	D&C	GL	27.631	27.631	Drain & Culvert U/I Xing Of The Rly,	underline crossing	55	318793	5837590	A

Line Point Report

Parameters

Line No : 157
 From KM : 8.324
 Approved :
 Line Name : North Eastern
 To KM : 300.928
 Service Status :
 AMG Fields Populated : Both

Customer Number	Customer Name	Location	File No	Seq No	Serv Type	Lic Type	From KM	To KM	Description	Comment	AMG Ref			Status
											Zone	East	North	
S9923224	AGL	Donnybrook	65/64	1	EL	GL	29.725	29.725	22kv Hv Power Line O/I Xing Rly On The North Side Of Summerhill Road	overline crossing	55	319432	5839589	A
S9924572	NEXTGEN NETWORKS PTY LTD	Donnybrook	SX/2002/0034	1	OFC	GL	31.366	31.418	Optic Fibre Cable Along And U/I Xing Of The Rly.	along & under rly reserve	55	317890	5833273	A
S9923928	SPI POWERNET PTY LTD	Donnybrook	83/587	1	EL	GL	31.379	31.379	500kv 1st Trans Line @ 19m 40c 96l South Morang - Sydenham	overline crossing	55	319939	5841177	A
S9923928	SPI POWERNET PTY LTD	Donnybrook	83/586	1	EL	GL	31.417	31.417	2nd 500kv Trans Lineo/I Xing Rly At Nth Of Merrie Creek. South Morang - Sydenham	overline crossing	55	319951	5841213	A
S9924572	NEXTGEN NETWORKS PTY LTD	Donnybrook	SX/2002/0034	1	OFC	GL	32.240	32.240	Optic Fibre Cable Along And U/I Xing Of The Rly.	along & under rly reserve	55	317890	5833273	A
S9924123	POWERTEL LIMITED	Donnybrook	SX2657	1	OFC	SL	33.067	33.067	Ofc Along & Under Rly Btn Carlisle St & North Of Wandong Station	along & under rly reserve	55	318441	3836433	A
		Donnybrook	SX2657	1	OFC	SL	33.067	34.172	Ofc Along & Under Rly Btn Carlisle St & North Of Wandong Station	along & under rly reserve	55	318441	3836433	A
S9924588	TELSTRA	Donnybrook	52/660	1	CC	GL	33.112	33.112	Comms Cable U/I Xing Rly @ 20m 46c Donnybrook Road	underline crossing	55	320533	5842800	A
S9923953	SPI ELECTRICITY PTY LTD	Donnybrook	77/891	1	EL	GL	33.132	33.132	Hv & Lv Cable O/I Xing Of The Rly, North Side Of Yan Yean Road.	overline crossing	55	320538	5842811	A
S9929565	PUBLIC TRANSPORT CORPORATION	Donnybrook	92/156SX	1	WP	SL	33.559	33.559	Unauth. Installation Of Waterpipe Under Rly At 20m 68c 21l	underline crossing				A
S9924588	TELSTRA	Donnybrook	55/1524	1	CC	GL	33.937	33.937	Comms cable o/l xing rly @ 21m 07c at Donnybrook	overline crossing				I
S9924123	POWERTEL LIMITED	Donnybrook	SX2657	1	OFC	SL	34.172	34.172	Ofc Along & Under Rly Btn Carlisle St & North Of Wandong Station	along & under rly reserve	55	318441	3836433	A
		Donnybrook	SX2657	1	OFC	SL	34.172	38.219	Ofc Along & Under Rly Btn Carlisle St & North Of Wandong Station	along & under rly reserve	55	318441	3836433	A
S9924572	NEXTGEN NETWORKS PTY LTD	Donnybrook	SX/2002/0034	1	OFC	GL	35.428	35.428	Optic Fibre Cable Along And U/I Xing Of The Rly.	along & under rly reserve	55	317890	5833273	A
S9929565	PUBLIC TRANSPORT CORPORATION	Donnybrook	93/275SX	1	OCC	SL	36.700	36.700	Overhead Conveyor System And Occ For Quarry Operations	not proceeded with				I
S9924572	NEXTGEN NETWORKS PTY LTD	Donnybrook	SX/2002/0034	1	OFC	GL	37.226	37.226	Optic Fibre Cable Along And U/I Xing Of The Rly.	along & under rly reserve	55	317890	5833273	A
S9929565	PUBLIC TRANSPORT CORPORATION	Donnybrook	93/275SX	1	OCC	SL	37.300	37.300	Overhead Conveyor System And Occ For Quarry Operations	not proceeded with				I
S9919202	BORAL RESOURCES VIC PTY LTD	Donnybrook	SX2641	1	MIS	SL	37.410	37.410	Conveyor Overline Crossing Of The Rly, South Of Donovans Lane	not approved				I
S9929439	HEFFERNAN GREG MR	Beveridge	73/1172	1	UC	SL	37.590	37.590	Undercrossing @ 23m 28c 60l	underline crossing	55	321774	5847065	P

Parameters

Line No : 157
 From KM : 8.324
 Approved :
 Line Name : North Eastern
 To KM : 300.928
 Service Status :
 AMG Fields Populated : Both

Customer Number	Customer Name	Location	File No	Seq No	Serv Type	Lic Type	From KM	To KM	Description	Comment	AMG Ref			Status
											Zone	East	North	
S9924123	POWERTEL LIMITED	Beveridge	SX2657	1	OFC	SL	38.219	38.219	Ofc Along & Under Rly Btn Carlisle St & North Of Wandong Station	along & under rly reserve	55	318441	3836433	A
		Wallan	SX2657	1	OFC	SL	38.219	47.279	Ofc Along & Under Rly Btn Carlisle St & North Of Wandong Station	along & under rly reserve	55	318441	3836433	A
S9919501	DEPT OF NATURAL RESOURCES & ENVIRONMENT	Beveridge	86/693	168	FLO	GL	40.610	41.250	Flora Res Along Rly Reserve	along / on rly reserve				A
S9923509	APT O & M SERVICES PTY LTD	Beveridge	SX/2007/0042	1	GAS	SL	41.400	41.400	300mm S7 HP Gas Main U/L Xing Rly, South Side of Beveridge Road	underline crossing	55	322773	5850926	A
S9923953	SPI ELECTRICITY PTY LTD	Beveridge	54/1492	1	EL	GL	41.405	41.405	Hv Cable @ 25m 59c	overline crossing	55	322671	5850778	A
S9923953	SPI ELECTRICITY PTY LTD	Beveridge	86/771	1	EL	GL	41.413	41.677	Elec Supply To Serve Station Building @ 25m 58c 62l & 25m 71c 75l	along / on rly reserve				A
S9924588	TELSTRA	Beveridge	79/1002	1	CC	GL	41.420	41.420	Comms Cable U/l Xing Of The Rly, North Side Of Beveridge Road.	underline crossing	55	322668	5850760	A
S9919501	DEPT OF NATURAL RESOURCES & ENVIRONMENT	Beveridge	86/693	169	FLO	GL	41.750	46.750	Flora Res Along Rly Reserve	along / on rly reserve				A
S9929565	PUBLIC TRANSPORT CORPORATION	Wallan	61/1024	1	PCR	SL	44.660	44.660	Closure Of Pcr @ 27m 60c 04l	track crossing				I
S9920366	MELBOURNE WATER CORPORATION	Wallan	SX/2008/0003	1	DRA	GL	45.100	45.100	2No 1m RCP drainage pipes U/L Xing Rly Bridge south of Wallan Road	under rail bridge				N
S9929565	PUBLIC TRANSPORT CORPORATION	Wallan	61/1024	2	PED	SL	45.749	45.749	Pcr Crossing Over Rly @ 28m 34c 16l	track crossing				I
S9924588	TELSTRA	Wallan	71/404	1	CC	GL	46.241	46.241	Comms Cable U/l Xing Rly @ 28m 58c 64l	underline crossing				I
S9928707	GOULBURN VALLEY WATER	Wallan	SX2664	1	SEW	GL	47.211	47.211	200mm UPVC Rising Sewer Main South Of Wallan-whittlesea Rd	underline crossing	55	323335	5856530	A
		Wallan	SX2664	1	SEW	GL	47.211	47.234	200mm UPVC Rising Sewer Main South Of Wallan-whittlesea Rd	underline crossing	55	323335	5856530	A
S9924588	TELSTRA	Wallan	60/1317	1	CC	GL	47.214	47.214	Comms U/l Xing, Sth Wallan-whittlesea Rd File Canceled Refer Sx/2000/0062	underline crossing				I
S9924588	TELSTRA	Wallan	SX/2000/0062	1	CC	GL	47.218	47.218	Communication Cables U/line Xing Of Rly, South Of Wallan-whittlesea Rd	underline crossing	55	323350	5856540	A
S9923509	APT O & M SERVICES PTY LTD	Wallan	79/380	1	GAS	GL	47.220	47.220	100mm HP Gas Main Sth Of Wallan-Whittlesea Rd	along & under rly reserve	55	323338	5856538	A
		Wallan	79/380	1	GAS	GL	47.220	47.236	100mm HP Gas Main Sth Of Wallan-Whittlesea Rd	along & under rly reserve	55	323338	5856538	A
S9923953	SPI ELECTRICITY PTY LTD	Wallan	62/164	1	EL	SL	47.233	47.233	22kv Cable @ 29m 28c	cancelled as advised by Eastern Energy Limited				I
S9923953	SPI ELECTRICITY PTY LTD	Wallan	81/1642	1	EL	GL	47.234	47.234	22kv Cable O/l Xing Rly At South Side Of Wastons Street / Wallan-whittlesea Road	overline crossing	55	323342	5856552	A

* Note: A Service Entry may appear more than once on this report if multiple line points exist for the Service Entry.

Parameters

Line No : 157
 From KM : 8.324
 Approved :
 Line Name : North Eastern
 To KM : 300.928
 Service Status :
 AMG Fields Populated : Both

Customer Number	Customer Name	Location	File No	Seq No	Serv Type	Lic Type	From KM	To KM	Description	Comment	AMG Ref			Status
											Zone	East	North	
S9923509	APT O & M SERVICES PTY LTD	Wallan	SX/2006/0020	1	GAS	GL	47.254	47.271	180mm Hp gas main under & along Rly res north of the Wallan - Whittlesea Road	along & under rly reserve	55	323341	5856540	A
S9923509	APT O & M SERVICES PTY LTD	Wallan	SX/2006/0020	1	GAS	GL	47.271	47.271	180mm Hp gas main under & along Rly res north of the Wallan - Whittlesea Road	along & under rly reserve	55	323341	5856540	A
S9924123	POWERTEL LIMITED	Wallan	SX2657	1	OFC	SL	47.279	47.279	Ofc Along & Under Rly Btn Carlisle St & North Of Wandong Station	along & under rly reserve	55	318441	3836433	A
		Wallan	SX2657	1	OFC	SL	47.279	48.437	Ofc Along & Under Rly Btn Carlisle St & North Of Wandong Station	along & under rly reserve	55	318441	3836433	A
S9930791	STEAMRAIL VICTORIA LIMITED	Wallan	90/1410	1	WP	SL	47.590	47.590	100mm Stand Pipe & Associated Feed Pipe From Existing 6000 Gal Tank	underline crossing				A
S9929000	STATE ELECTRICITY COMMISSION	Wallan	80/2023	1	EL	GL	47.617	47.617	Power Line Over Rly @ 29m 47c 03l To Serve Gang Camp	overline crossing				I
S9928289	KILMORE SHIRE	Wallan	74/1573	1	WP	SL	47.677	47.677	Water Main Under Rly @ 29m 50c-to Mid-goulburn Water Board General Licence	underline crossing				I
S9929642	BARBER AJ	Wallan	87/617	1	GAT	SL	48.118	48.118	Gate In Rly Boundary Fence @ 29m 72c-stn Gd	underline crossing				I
S9924588	TELSTRA	Wallan	77/576	1	CC	GL	48.427	48.427	Comms Cable In Conduit Under Rly, South Side Of North Station Rd.	underline crossing	55	323907	5857567	A
S9928707	GOULBURN VALLEY WATER	Wallan	90/352	1	WP	GL	48.428	48.428	150mm AC Water Pipe @ 30m 07c Sth side of North Station Rd	within land previously wing fenced	55	323908	5857567	A
S9923953	SPI ELECTRICITY PTY LTD	Wallan	89/361	1	EL	GL	48.430	48.430	22kv O/I Xing Of The Rly, Sth Side Of Nth Station Rd	overline crossing	55	323911	5857566	A
S9924123	POWERTEL LIMITED	Wallan	SX2657	1	OFC	SL	48.437	48.437	Ofc Along & Under Rly Btn Carlisle St & North Of Wandong Station	along & under rly reserve	55	318441	3836433	A
S9928707	GOULBURN VALLEY WATER	Wallan	SX/2001/0102	1	WP	GL	48.437	48.437	300mm DICL Water Main Centre North Station Rd.	in road reserve	55	323914	5857574	A
S9924123	POWERTEL LIMITED	Wandong	SX2657	1	OFC	SL	48.437	54.645	Ofc Along & Under Rly Btn Carlisle St & North Of Wandong Station	along & under rly reserve	55	318441	3836433	A
S9928707	GOULBURN VALLEY WATER	Wallan	SX/2001/0158	1	WP	GL	48.447	50.225	Water Pipeline Along Rly Reserve Between South Mountain & North Station Roads.	not proceeded with				I
S9924572	NEXTGEN NETWORKS PTY LTD	Wallan	SX/2002/0034	1	OFC	GL	48.449	48.449	Optic Fibre Cable Along And U/I Xing Of The Rly.	along & under rly reserve	55	317890	5833273	A
S9928289	KILMORE SHIRE	Wallan	74/414	1	WP	SL	48.703	48.703	150mm Dia Water Pipe Under Rly @ 30m 21c	underline crossing				I
S9925399	AA HOLDINGS P/L	Wallan	FOL/08/260	1	WP	SL	49.250	49.250	150mm PVC water main underline crossing of the Railway.	underline crossing				N

Land Information System (LIS) Services

Parameters

Line No : 157
 From KM : 8.324
 Approved :
 Line Name : North Eastern
 To KM : 300.928
 Service Status :
 AMG Fields Populated : Both

Customer Number	Customer Name	Location	File No	Seq No	Serv Type	Lic Type	From KM	To KM	Description	Comment	AMG Ref			Status
											Zone	East	North	
S9929000	STATE ELECTRICITY COMMISSION	Heathcote Junction	83/521	1	EL	SL	50.634	50.634	66kv Sub Trans Line Over Rly @ 31m 37c, 34m 50c & 47m 60c	not proceeded with				I
S9923953	SPI ELECTRICITY PTY LTD	Heathcote Junction	56/1293	1	EL	GL	50.713	50.713	66kv Transmission Line - Along Kilmore - Wandong Road	overline crossing	55	325324	5859408	A
S9924588	TELSTRA	Heathcote Junction	61/416	1	CC	GL	50.731	50.731	Co Axial Cable Under Rly Btn 31m 42c & 186m 13c 90l 8 Sites	under & along rly reserve	55	476433	6007125	A
S9926988	QUILLINAN GT	Heathcote Junction	90/431	1	S36	SL	52.274	52.274	Sec36 Occ Xing Over Rly @ 32m 38c 54l	control transferred to Freight Aust				F
S9924588	TELSTRA	Heathcote Junction	92/61SX	1	CC	GL	52.479	52.479	80mm Dia Conduit Under Rly @ 32m448c71l Arkells Road /junction Road	under rail bridge				A
S9924588	TELSTRA	Heathcote Junction	61/416	1	CC	GL	52.734	52.734	Co Axial Cable Under Rly Btn 31m 42c & 186m 13c 90l 8 Sites	under & along rly reserve	55	476433	6007125	A
		Heathcote Junction	61/416	1	CC	GL	52.734	52.803	Co Axial Cable Under Rly Btn 31m 42c & 186m 13c 90l 8 Sites	under & along rly reserve	55	476433	6007125	A
S9919501	DEPT OF NATURAL RESOURCES & ENVIRONMENT	Heathcote Junction	86/693	170	FLO	GL	53.200	53.450	Flora Res Along Rly Reserve	along / on rly reserve				A
S9923953	SPI ELECTRICITY PTY LTD	Heathcote Junction	62/165	1	EL	GL	53.393	53.393	22kv Cable O/I Xing Of The Rly, South Side Of North Mountain Road.	overline crossing	55	325308	5861838	A
S9924588	TELSTRA	Heathcote Junction	63/262	1	CC	GL	53.455	53.470	Comms cable o/l xing rly from 33M 17C 23L to 33M 17C 97L at Heathcote Junction	overline crossing				I
S9924588	TELSTRA	Heathcote Junction	63/45	1	CC	GL	53.611	53.611	100mm Dia Pipe Under Rly @ 33m25c, 39m68c & 40m60c 3 Sites	under & along rly reserve	55	325196	5862064	A
S9928707	GOULBURN VALLEY WATER	Heathcote Junction	93/169SX	1	WP	GL	53.718	53.718	100mm Upvc Water Main U/I Xing The Rly, North Of Station Street	underline crossing	55	325175	5862117	A
S9928707	GOULBURN VALLEY WATER	Heathcote Junction	SX2718	1	SEW	GL	53.839	53.839	150mm Sewer Rising Main Underline Crossing Of The Rly, South Of Caladenia Ct	underline crossing	55	325130	5862230	A
		Heathcote Junction	SX2718	1	SEW	GL	53.839	53.928	150mm Sewer Rising Main Underline Crossing Of The Rly, South Of Caladenia Ct	underline crossing	55	325130	5862230	A
S9928707	GOULBURN VALLEY WATER	Heathcote Junction	SX2717	1	SEW	GL	53.840	53.840	150mm PVC Gravity Sewer Main Sth Of Caladenia Ct/Range Ave	underline crossing	55	325129	5862231	A
		Heathcote Junction	SX2717	1	SEW	GL	53.840	53.929	150mm PVC Gravity Sewer Main Sth Of Caladenia Ct/Range Ave	underline crossing	55	325129	5862231	A
S9919501	DEPT OF NATURAL RESOURCES & ENVIRONMENT	Heathcote Junction	86/693	171	FLO	GL	53.900	54.750	Flora Res Along Rly Reserve	along / on rly reserve				A
S9928707	GOULBURN VALLEY WATER	Heathcote Junction	SX/2002/0267	1	WP	GL	53.920	53.920	400mm Water Pipeline U/I Xing Of The Rly At Range Av.(kilmore/wallan Pipelines)	not proceeded with				I

Line Point Report

Parameters

Line No : 157
 From KM : 8.324
 Approved :
 Line Name : North Eastern
 To KM : 300.928
 Service Status :
 AMG Fields Populated : Both

Customer Number	Customer Name	Location	File No	Seq No	Serv Type	Lic Type	From KM	To KM	Description	Comment	AMG Ref			Status
											Zone	East	North	
S9928707	GOULBURN VALLEY WATER	Heathcote Junction	76/691	1	WP	GL	53.958	53.958	300mm MSCL Water Main Nth Of Range Ave	underline crossing	55	325103	5862348	A
S9928707	GOULBURN VALLEY WATER	Heathcote Junction	59/283	1	WP	GL	54.124	54.124	150mm Water Main U/I Xing Rly, South Of Bonnieview St @ 33m 50c	underline crossing	55	325106	5862630	A
S9928707	GOULBURN VALLEY WATER	Heathcote Junction	47/485	1	WP	GL	54.154	54.154	125mm Water Main U/I Xing Rly, South Of Bonnieview Dr	underline crossing	55	325108	5862660	A
S9923953	SPI ELECTRICITY PTY LTD	Heathcote Junction	68/1677	1	EL	GL	54.277	54.277	22kv Cable @ 33m 58c 08l	overline crossing	55	325114	5862783	A
S9929000	STATE ELECTRICITY COMMISSION	Wandong	90/477	1	EL	SL	54.456	54.456	66kv Subtrans Line Adjacent Rly Reserve @ 33m 67c	not proceeded with				I
S9923473	MITCHELL SHIRE COUNCIL	Wandong	90/53	1	DRA	GL	54.555	54.555	Discharge Of Stormwater To Culvert	underline crossing				A
S9924588	TELSTRA	Wandong	77/575	1	CC	GL	54.637	54.637	Comms Cable U/I Xing Of The Rly South Of Afflec Street.	underline crossing	55	325136	5863110	A
S9924123	POWERTEL LIMITED	Wandong	SX2657	1	OFC	SL	54.645	54.645	Ofc Along & Under Rly Btn Carlisle St & North Of Wandong Station	along & under rly reserve	55	318441	3836433	A
		Wandong	SX2657	1	OFC	SL	54.645	55.315	Ofc Along & Under Rly Btn Carlisle St & North Of Wandong Station	along & under rly reserve	55	318441	3836433	A
S9928707	GOULBURN VALLEY WATER	Wandong	38106	1	WP	GL	54.677	54.677	50mm Water Pipe U/I Xing Of The Rly, Nth of Afflick St	service abandoned	55	325140	5863151	I
S9924588	TELSTRA	Wandong	88/682	1	OFC	GL	54.697	54.697	Optical Fibre Cable Under Rly @ 33m 79c	underline crossing				A
S9923953	SPI ELECTRICITY PTY LTD	Wandong	62/167	1	EL	GL	55.055	55.055	22kv Cable @ 34m 18c	overline crossing	55	325145	5863554	A
S9923473	MITCHELL SHIRE COUNCIL	Wandong	SX2074	1	EL	GL	55.180	55.180	Electrical Power Pole - Station Ground For Mobile Library	along /on west side of rly reserve	55	325115	5863640	A
		Wandong	SX2143	1	CC	GL	55.180	55.180	Communication Cable To Mobile Library - Station Ground	along /on west side of rly reserve	55	325115	5863635	A
S9924588	TELSTRA	Wandong	80/728	1	CC	GL	55.333	55.333	Cable Under Rly @ 34m 30c	underline crossing	55	325096	5863796	A
S9928707	GOULBURN VALLEY WATER	Wandong	60/646	1	WP	GL	55.348	55.554	75mm Water Main U/I Xing Rly At North Of Station Ground.	underline crossing	55	325039	5863975	A
S9928707	GOULBURN VALLEY WATER	Wandong	SX2008	1	SEW	GL	55.433	55.500	150mm Gravity Sewer Main Along The West Side Of Rly,then Under Near Magpie Rd	along & under rly reserve	55	325047	5863954	A
S9924588	TELSTRA	Wandong	61/768	1	CC	GL	55.442	55.442	Comms cable o/l xing rly @ 34m 36c at Wandong	overline crossing				I
S9928707	GOULBURN VALLEY WATER	Wandong	SX2008	1	SEW	GL	55.500	55.500	150mm Gravity Sewer Main Along The West Side Of Rly,then Under Near Magpie Rd	along & under rly reserve	55	325047	5863954	A
S9929000	STATE ELECTRICITY COMMISSION	Wandong	83/521	1	EL	SL	55.723	55.723	66kv Sub Trans Line Over Rly @ 31m 37c, 34m 50c & 47m 60c	not proceeded with				I

Parameters

Line No : 157
 Line Name : North Eastern
 From KM : 8.324
 To KM : 300.928
 Approved :
 Service Status :
 AMG Fields Populated : Both

Customer Number	Customer Name	Location	File No	Seq No	Serv Type	Lic Type	From KM	To KM	Description	Comment	AMG Ref			Status
											Zone	East	North	
S9924572	NEXTGEN NETWORKS PTY LTD	Wandong	SX/2002/0034	1	OFC	GL	56.884	56.884	Optic Fibre Cable Along And U/I Xing Of The Rly.	along & under rly reserve	55	317890	5833273	A
S9923412	GASNET AUSTRALIA (OPERATIONS) PTY LTD	Wandong	84/757	1	GAS	GL	57.480	57.480	300mm Steel Hp Gas Transmission Pipeline U/I Xing North Of Hume Fwy	underline crossing	55	324375	5865877	A
S9924588	TELSTRA	Kilmore East	79/360	1	CC	GL	59.756	59.756	Cable Under Rly 37m 22c	underline crossing	55	323499	5867898	A
S9930277	MIDWAY PLANTATION	Kilmore East	81/1563	1	S36	SL	59.787	59.787	Occ Xing @ 37m 12c	section 36 occupation crossing	55	323479	5867921	A
S9923953	SPI ELECTRICITY PTY LTD	Kilmore East	66/221	1	EL	GL	59.988	59.988	22kv Cable @ 37m 22c	overline crossing	55	323365	5868124	A
S9929469	MILLARD TL	Kilmore East	57/1160	1	WP	SL	60.109	60.109	20mm Dia Waterpipe Under Rly @ 37m 28c	no longer in use	55	323299	5868229	I
S9924588	TELSTRA	Kilmore East	60/809	1	CC	GL	60.551	60.551	Cable Over Rly Res @ 37m 50c	overline crossing	55	323197	5868412	A
S9929000	STATE ELECTRICITY COMMISSION	Kilmore East	77/610	1	EL	GL	61.766	61.766	22kv Xing Over Rly @ 38m 30c 471 : Work Not Proceeded With	overline crossing				I
S9928289	KILMORE SHIRE	Kilmore East	79/1605	1	DRA	SL	63.388	63.388	Redirect Surface Water Into Existing Drain @ 39m 31c Alternate Route In Road Us	underline crossing				I
S9924588	TELSTRA	Kilmore East	SX/2006/0101	1	CC	GL	63.509	63.509	Comms cable along west side of Rly Res. connecting to the Station Building	along /on west side of rly reserve	55	321231	5870626	A
S9923953	SPI ELECTRICITY PTY LTD	Kilmore East	66/222	1	EL	GL	63.735	63.735	22kv Cable @ 39m 51c	overline crossing	55	321071	5870685	A
S9928707	GOULBURN VALLEY WATER	Kilmore East	SX/2004/0400	1	WP	GL	64.009	64.009	100mm Pvc Water Main Aligned Sth Side Kilmore East Rd	underline crossing	55	321049	5871018	A
S9924588	TELSTRA	Kilmore East	72/153	1	CC	GL	64.038	64.038	Comms cable u/l xing Rly, opposite the Longmore Road - 39M 67C	underline crossing	55	321053	587104	A
S9924588	TELSTRA	Kilmore East	63/45	1	CC	GL	64.132	64.132	100mm Dia Pipe Under Rly @ 33m25c, 39m68c & 40m60c 3 Sites	under & along rly reserve	55	325196	5862064	A
S9923953	SPI ELECTRICITY PTY LTD	Kilmore East	71/1598	1	EL	GL	64.232	64.232	66kv Subtransmission @ 39m 73c	overline crossing				A
S9923953	SPI ELECTRICITY PTY LTD	Kilmore East	66/223	1	EL	GL	65.319	65.319	22kv Cable O/I Xing Of The Rly,	overline crossing	55	321462	5872283	A
S9924588	TELSTRA	Kilmore East	63/45	1	CC	GL	65.580	65.580	100mm Dia Pipe Under Rly @ 33m25c, 39m68c & 40m60c 3 Sites	under & along rly reserve	55	325196	5862064	A
S9929000	STATE ELECTRICITY COMMISSION	Kilmore East	76/1277	1	EL	SL	65.983	65.983	Hv & Lv Xing Over Apex Quarry Siding @ 41m 00c Approx	overline crossing of siding				I
S9923953	SPI ELECTRICITY PTY LTD	Kilmore East	73/1428	1	EL	GL	66.920	66.920	22kv Cable O/I Xing Of The Rly North Of Creek.	overline crossing	55	322116	5873752	A
S9929565	PUBLIC TRANSPORT CORPORATION	Kilmore East	62/21	1	S36	SL	67.808	67.808	Restoration Of Occ Xings @ 42m 10c & 42m 42c	service removed	55	322608	5875049	I

Line Point Report

Parameters

Line No : 157
 From KM : 8.324
 Approved :
 Line Name : North Eastern
 To KM : 300.928
 Service Status :
 AMG Fields Populated : Both

Customer Number	Customer Name	Location	File No	Seq No	Serv Type	Lic Type	From KM	To KM	Description	Comment	AMG Ref			Status
											Zone	East	North	
S9929565	PUBLIC TRANSPORT CORPORATION	Kilmore East	62/21	1	S36	SL	68.439	68.439	Restoration Of Occ Xings @ 42m 10c & 42m 42c	service removed	55	322608	5875049	I
S9930511	FLEMING PASTORAL CO PTY LTD	Broadford	85/609	1	S36	SL	70.026	70.026	Occ Xing To Serve Lots 82 & 83	section 36 occupation crossing	55	323829	5876066	A
S9923953	SPI ELECTRICITY PTY LTD	Broadford	79/199	1	EL	GL	70.300	70.300	Lv Cable @ 43m 54c 68l	overline crossing	55	324041	5876240	A
S9924588	TELSTRA	Broadford	SX1855	1	CC	GL	70.955	70.955	100mm Pvc Conduit U/I Xing Of The Rly, East Of Broadford - Kilmore East Road.	underline crossing	55	324582	5876669	A
S9923953	SPI ELECTRICITY PTY LTD	Broadford	79/1136	1	EL	GL	71.589	71.589	22kv Cable O/I Xing Of The Rly.	overline crossing	55	325006	5877134	A
S9924588	TELSTRA	Broadford	78/584	1	CC	GL	71.722	71.722	Comms Cable U/I Xing Of The Rly	underline crossing	55	325088	5877236	A
S9930836	MARBRAY NOMINEES PTY LTD	Broadford	57/556	1	S36	SL	71.935	71.935	Occupation Crossing @ 44m 56c	section 36 occupation crossing	55	325173	5877409	A
S9919501	DEPT OF NATURAL RESOURCES & ENVIRONMENT	Broadford	86/693	172	FLO	GL	72.950	73.100	Flora Res Along Rly Reserve	along / on rly reserve				A
S9924588	TELSTRA	Broadford	78/583	1	CC	GL	73.215	73.215	Comms Cable U/I Xing Of The Rly.	underline crossing	55	325086	5878674	A
S9923953	SPI ELECTRICITY PTY LTD	Broadford	69/24	1	EL	GL	73.432	73.432	22kv & Lv Cable O/I Xing Of The Rly.	overline crossing	55	325095	5878868	A
S9928707	GOULBURN VALLEY WATER	Broadford	67/498	1	WP	GL	73.581	73.581	100mm Water Main U/I Xing Of The Rly, Through A Culvert	underline crossing	55	325139	5879032	A
S9928707	GOULBURN VALLEY WATER	Broadford	SX/2004/0365	1	SEW	GL	74.865	74.865	100mm Pvc Rising Sewer Main U/I Xing Rly North East Of First Street	underline crossing	55	325956	5879949	A
S9928707	GOULBURN VALLEY WATER	Broadford	SX/2006/0163	1	WP	GL	75.037	75.037	225mm water main in 1200mm RCP conduit u/l xing Rly, north east side of White St	underline crossing	55	326098	5880048	N
S9928707	GOULBURN VALLEY WATER	Broadford	SX/2003/0067	1	SEW	GL	75.038	75.038	225mm sewer main in a 1200mm RCP underline crossing, north side of White Street	underline crossing	55	326098	5880048	A
S9925233	BM CHILDRENS SERVICES PTY LTD	Broadford	SX/2006/0077	1	SEW	SL	75.038	75.060	150mm PVC sewer main along the south side of Rly res, east of White Street	along /on south side of rly reserve	55	326125	5880033	A
S9923473	MITCHELL SHIRE COUNCIL	Broadford	30227	1	DRA	GL	75.116	75.116	Drain - Station Ground @ 46m 54c	underline crossing				A
S9925233	BM CHILDRENS SERVICES PTY LTD	Broadford	SX/2006/0077	1	SEW	SL	75.234	75.249	150mm PVC sewer main along the south side of Rly res, east of White Street	along /on south side of rly reserve	55	326125	5880033	A
S9928707	GOULBURN VALLEY WATER	Broadford	51/827	1	WP	GL	75.491	75.491	300mm Steel Water Main Attached To Rail Owned Bridge At Hamilton St	attached to road bridge over rly	55	326483	5880298	A
S9923953	SPI ELECTRICITY PTY LTD	Broadford	47/1016	1	EL	GL	75.677	75.677	22kv cable @ 47m 02c	service removed				I
S9923509	APT O & M SERVICES PTY LTD	Broadford	78/507	1	GAS	GL	75.709	75.709	150mm Hp Gas Main U/I Xing Of The Rly, Powlett Street	underline crossing	55	326692	5880355	A
S9923953	SPI ELECTRICITY PTY LTD	Broadford	72/1074	1	EL	GL	75.717	75.717	66kv & Lv Cable - Powlett Street	overline crossing				A

Line Point Report

Parameters

Line No : 157
 From KM : 8.324
 Approved :
 Line Name : North Eastern
 To KM : 300.928
 Service Status :
 AMG Fields Populated : Both

Customer Number	Customer Name	Location	File No	Seq No	Serv Type	Lic Type	From KM	To KM	Description	Comment	AMG Ref			Status
											Zone	East	North	
S9928707	GOULBURN VALLEY WATER	Broadford	82/84	1	SEW	GL	75.884	75.884	300mm Sewer Sth Of Murchinson Street	underline crossing	55	327322	5880357	A
S9923473	MITCHELL SHIRE COUNCIL	Broadford	SX/2005/0200	1	BP	GL	76.000	76.000	Proposed Shared Pathway At Sunday Creek	along & under rly reserve				N
S9928707	GOULBURN VALLEY WATER	Broadford	SX/2002/0099	1	SEW	GL	76.347	76.347	300mm Sewer Aligned Burge Lane	underline crossing	55	327322	5880357	A
S9924588	TELSTRA	Broadford	86/160	1	CC	GL	76.581	76.581	2 X 100mm Dia Pvc Conduits On Rly Bridge At Short St	underline crossing	55	327538	5880435	A
		Broadford	61/1205	1	CC	GL	76.581	76.581	Comms cable on road bridge on North Eastern rly @ 76.581 km at Broadford	attached to road bridge over rly				I
S9923953	SPI ELECTRICITY PTY LTD	Broadford	62/124	1	EL	GL	76.584	76.584	Hv & Lv Cable O/I Xing Of The Rly, At Short Street	overline crossing	55	327541	5880437	A
S9928707	GOULBURN VALLEY WATER	Broadford	77/1087	1	WP	GL	76.595	76.595	300mm Water Main U/I Xing Of The Rly, West Side Of Short Street	underline crossing	55	327519	5880427	A
S9923509	APT O & M SERVICES PTY LTD	Broadford	76/1103	1	GAS	GL	76.826	76.826	150mm Hp Gas Main At Apm Siding West Of Jamieson Street	underline crossing	55	327732	5880561	A
S9929000	STATE ELECTRICITY COMMISSION	Broadford	83/521	1	EL	SL	76.846	76.846	66kv Sub Trans Line Over Rly @ 31m 37c, 34m 50c & 47m 60c	not proceeded with				I
S9928707	GOULBURN VALLEY WATER	Broadford	57/597	1	WP	GL	76.850	76.850	125mm Water Main U/I Xing Of The Rly, Aligned East Side Of Jamieson Street	underline crossing	55	327751	5880576	A
S9924588	TELSTRA	Broadford	51/1053	1	CC	GL	77.116	77.116	Cables In Bridge Over Rly Attached To Rail Bridge At Hamilton St	in road, under rail bridge over road	55	326483	5880299	A
S9924572	NEXTGEN NETWORKS PTY LTD	Broadford	SX/2002/0017	1	OFC	GL	77.225	77.225	Optic Fibre Cable Along And Underline Crossing Of The Railway	along & under rly reserve	55	328009	5880847	A
S9919076	AMCOR PACKAGING	Broadford	56376	1	WP	GL	77.248	77.248	125mm Water Main U/I Xing Rly - 48m 00c	underline crossing	55	328026	5880863	A
S9919076	AMCOR PACKAGING	Broadford	89/65	1	WP	GL	77.474	77.474	Water Pipe U/I Xing Rly, East Of Last St - 48m 11c	underline crossing	55	328181	5881026	A
S9919076	AMCOR PACKAGING	Broadford	54/1579	1	WP	GL	77.478	77.478	250mm Water Pipe & Spillway @ 48m 11c	underline crossing	55	328184	5881029	A
S9924588	TELSTRA	Broadford	72/365	1	CC	GL	77.787	77.787	Comms Cable U/I Xing Rly @ 48m 33c	underline crossing	55	328482	5881443	A
S9923953	SPI ELECTRICITY PTY LTD	Broadford	SX/2000/0165	1	EL	GL	77.900	77.900	22kv Overline Crossing Of The Rly, West Of The High St Road Bridge	overline crossing	55	328421	5881374	A
S9929565	PUBLIC TRANSPORT CORPORATION	Broadford	51/329	1	OCC	SL	77.912	77.912	Proposed Use Of Former Pcr Xing @ 48m 33c As An Occ Xing Was Not Proceeded With	not proceeded with				I

Line Point Report

Parameters

Line No : 157
 From KM : 8.324
 Approved :
 Line Name : North Eastern
 To KM : 300.928
 Service Status :
 AMG Fields Populated : Both

Customer Number	Customer Name	Location	File No	Seq No	Serv Type	Lic Type	From KM	To KM	Description	Comment	AMG Ref			Status
											Zone	East	North	
S9929000	STATE ELECTRICITY COMMISSION	Broadford	62/274	1	EL	GL	78.051	78.051	Hv Xing Over Rly @ 48m 40c	overline crossing				I
S9928056	MID-GOULBURN REGIONAL WATER BOARD	Broadford	79/1065	1	DRA	SL	78.224	78.224	Hume Hwy Retic Replacement Project Over Apm Rail Siding @ 48m 48c 52l	underline crossing				I
S9923953	SPI ELECTRICITY PTY LTD	Broadford	85/883	1	EL	GL	78.646	78.646	22kv Cable O/I Xing Of The Rly	overline crossing	55	328470	5882085	A
S9924588	TELSTRA	Broadford	85/1007	1	CC	GL	79.059	79.059	100mm Dia Pvc Cable Under The Rly	underline crossing	55	328396	5882492	A
S9924775	VICROADS NORTH EASTERN	Broadford	83/1388	1	DRA	SL	79.823	79.823	900mm Drain @ Broadford Truck Weighing Station	underline crossing				A
S9924572	NEXTGEN NETWORKS PTY LTD	Broadford	SX/2002/0017	1	OFC	GL	79.974	79.974	Optic Fibre Cable Along And Underline Crossing Of The Railway	along & under rly reserve	55	328009	5880847	A
S9923953	SPI ELECTRICITY PTY LTD	Broadford	74/112	1	EL	GL	80.008	80.008	22kv Cable O/I Xing The Rly, North Side Of Davis Lane.	overline crossing	55	328400	5883462	A
S9924588	TELSTRA	Tallaroook	81/1603	1	CC	GL	85.442	85.442	Conduits Under Rly @ 53m 07c	underline crossing	55	329128	5888826	A
S9924588	TELSTRA	Tallaroook	68/1086	1	CC	GL	86.905	86.905	Comms cable u/l xing North Eastern rly @ 54M - NOT CARRIED OUT AT THIS LOCATION	not proceeded with				I
S9924588	TELSTRA	Tallaroook	72/16	1	CC	GL	87.355	87.355	Comms Cable U/I Xing Rly @ 54m 24c 50l	underline crossing	55	329966	5890755	A
S9923953	SPI ELECTRICITY PTY LTD	Tallaroook	56/1418	1	EL	GL	87.366	87.366	22kv & Lv Cables @ 54m 23c	overline crossing	55	329859	5890598	A
S9923953	SPI ELECTRICITY PTY LTD	Tallaroook	72/1075	1	EL	GL	87.450	87.450	66kv Subtransmission Line @ 54m 27c	overline crossing	55	329892	5890678	A
S9924572	NEXTGEN NETWORKS PTY LTD	Tallaroook	SX/2002/0017	1	OFC	GL	88.218	88.218	Optic Fibre Cable Along And Underline Crossing Of The Railway	along & under rly reserve	55	328009	5880847	A
S9924775	VICROADS NORTH EASTERN	Tallaroook	SX/2000/0276	1	MIS	SL	88.485	88.565	Installation Of Beaching Blocks On Batter Slopes Under Hume Hwy Bridges	not proceeded with	55	330306	5891657	I
S9924588	TELSTRA	Tallaroook	67/1355	1	CC	GL	88.543	88.543	Comms Cable U/I Xing Rly @ 55m 1c 44l	underline crossing	55	330431	5891855	A
S9928707	GOULBURN VALLEY WATER	Tallaroook	79/167	1	WP	GL	89.573	89.573	100mm Pvc Water Main South Of Kenmore St	underline crossing	55	330941	5892485	A
S9929000	STATE ELECTRICITY COMMISSION	Tallaroook	47/971	1	EL	GL	89.588	89.588	Lv Xing Over Rly @ 55m 53c 50l	overline crossing				I
S9924588	TELSTRA	Tallaroook	52/667	1	CC	GL	89.701	89.701	Comms Cable U/I Xing Of The Rly, South Of Rly Station	overline crossing	55	331019	5892585	A
S9923953	SPI ELECTRICITY PTY LTD	Tallaroook	75/1476	1	EL	GL	89.801	89.801	22kv & Lv Cables O/I Xing Of The Rly, South Of Rly Station.	overline crossing	55	331074	5892662	A

Line Point Report

Parameters

Line No : 157
 From KM : 8.324
 Approved :
 Line Name : North Eastern
 To KM : 300.928
 Service Status :
 AMG Fields Populated : Both

Customer Number	Customer Name	Location	File No	Seq No	Serv Type	Lic Type	From KM	To KM	Description	Comment	AMG Ref			Status
											Zone	East	North	
S9928707	GOULBURN VALLEY WATER	Tallarook	91/536	1	WP	GL	89.824	89.824	75mm Ac Water Pipe U/I Xing Of The Rly, South Of Kenmore St	underline crossing	55	331089	5892681	A
S9930884	JOHNSTON GA	Tallarook	86/354	1	UC	SL	90.000	90.000	Repairs & Upgrading Of Under Xing	control transferred to Freight Aust				F
S9924588	TELSTRA	Tallarook	88/121	1	CC	GL	90.201	90.201	Cable Under Rly @ 56m 04c For Country Train Radio Network-stn Gd	under rail bridge				A
S9924588	TELSTRA	Tallarook	84/40	1	CC	GL	90.260	90.260	2 x 100mm PVC conduits @ 56m 06c 80l	underline crossing				A
S9930325	WINNELL A & AC	Tallarook	87/924	1	WT	SL	90.288	90.288	Tapping Of Rly Water Main In Stn Gd	underline crossing				I
S9928707	GOULBURN VALLEY WATER	Tallarook	88/1170	1	WP	GL	90.354	90.354	150mm Pvc Water Main South Of Hume Hwy Redundant 75mm & 100mm Nth Of 150mm Pvc	underline crossing	55	331357	5893137	A
S9928707	GOULBURN VALLEY WATER	Tallarook	88/1170	1	WP	GL	90.366	90.366	150mm Pvc Water Main South Of Hume Hwy Redundant 75mm & 100mm Nth Of 150mm Pvc	underline crossing	55	331357	5893137	A
S9928707	GOULBURN VALLEY WATER	Tallarook	88/1170	1	WP	GL	90.369	90.369	150mm Pvc Water Main South Of Hume Hwy Redundant 75mm & 100mm Nth Of 150mm Pvc	underline crossing	55	331357	5893137	A
S9928707	GOULBURN VALLEY WATER	Tallarook	47/132	1	WP	GL	90.380	90.380	75mm Ac Water Pipe Underline Crossing - Within The Station Ground	underline crossing				I
S9924588	TELSTRA	Tallarook	85/1101	1	CC	GL	91.169	91.169	100mm Dia Pvc Conduit Under Rly @ 56m 52c 33l	underline crossing				A
S9923509	APT O & M SERVICES PTY LTD	Tallarook	92/157SX	1	GAS	GL	92.570	92.570	200mm HP Gas Main To Puckapunyal Sth Of Dawe St	underline crossing	55	332110	5895203	A
S9919372	CLEARVIEW PARK STUD PTY LTD	Tallarook	41603	1	WP	SL	94.066	94.066	50mm Dia Water Pipe Under Rly @ 58m 36c	underline crossing				I
S9924588	TELSTRA	Tallarook	77/808	1	CC	GL	94.425	94.425	Cables Under Rly @ 58m 54c : Work Not Proceeded With	not proceeded with				I
S9923953	SPI ELECTRICITY PTY LTD	Seymour	60/1008	1	EL	GL	95.172	95.172	Hv Cable O/I Xing Of The Rly, Dysart Siding	overline crossing	55	332372	5897814	A
S9924859	WILLIAMSON MRS XJ	Seymour	74/936	1	UC	SL	95.550	95.550	Undercrossing @ 59m 25c 22l	control transferred to Freight Aust	55	332484	5898053	P
S9924588	TELSTRA	Seymour	86/689	1	CC	GL	97.061	97.061	100mm Pvc Conduit Under Rly Bridge, Over Goulburn River	under rail bridge	55	333238	5899462	A
S9923473	MITCHELL SHIRE COUNCIL	Seymour	81/1696	1	UC	SL	97.184	97.184	Undercrossing @ 60m 31c 01l Attached To File 93/183sx	control transferred to Freight Aust				I
S9925365	CENTRAL QUARRIES (VICTORIA) PTY LTD	Seymour	93/183SX	1	ACC	SL	97.219	97.219	Vehicle Access Through Spans 6 & 7 Of Chinaman's Bridge	under rail bridge	55	333310	5899603	A

Land Information System (LIS) Services

Parameters

Line No : 157
 From KM : 8.324
 Approved :
 Line Name : North Eastern
 To KM : 300.928
 Service Status :
 AMG Fields Populated : Both

Customer Number	Customer Name	Location	File No	Seq No	Serv Type	Lic Type	From KM	To KM	Description	Comment	AMG Ref			Status
											Zone	East	North	
S9923473	MITCHELL SHIRE COUNCIL	Seymour	67/1085	1	D&C	GL	97.647	97.647	Culvert & Open Drain U/I Xing Of The Rly, West Of Gordon Street	under & along rly reserve	55	333478	5899996	A
		Seymour	67/1085	1	D&C	GL	97.647	97.687	Culvert & Open Drain U/I Xing Of The Rly, West Of Gordon Street	under & along rly reserve	55	333478	5899996	A
S9923953	SPI ELECTRICITY PTY LTD	Seymour	42/613	1	EL	GL	98.210	98.210	22kv Cable O/I Xing Of The Rly, At Alexander St/railway St.	overline crossing	55	333848	5900405	A
S9924572	NEXTGEN NETWORKS PTY LTD	Seymour	SX/2002/0017	1	OFC	GL	98.309	98.309	Optic Fibre Cable Along And Underline Crossing Of The Railway	along & under rly reserve	55	328009	5880847	A
S9923953	SPI ELECTRICITY PTY LTD	Seymour	69/1848	1	EL	GL	98.326	98.326	66kv Subtransmission O/I Xing Of The Rly Tallarook Street.	overline crossing	55	333947	5900455	A
S9924588	TELSTRA	Seymour	69/806	1	CC	GL	98.365	98.365	Comms Cable U/I Xing Of The Rly, Wallis Street.	underline crossing	55	333982	5900471	A
S9924588	TELSTRA	Seymour	87/582	1	OFC	GL	98.388	98.388	Optical Fibre Cable Thru Existing Cable Duct Under Rly @ 61m 11c	underline crossing				A
S9928707	GOULBURN VALLEY WATER	Seymour	76/1261	1	SEW	GL	98.396	98.396	300mm Sewer Main Along And U/I Xing Of The Rly, Btn Anzac & Whiteheads Creek.	under & along rly reserve	55	334897	5901062	A
S9928707	GOULBURN VALLEY WATER	Seymour	SX/2006/0070	1	WP	GL	98.406	98.406	300mm CI Water Main East side Anzac Ave	in road, under rail bridge over road	55	334020	5900490	A
S9924572	NEXTGEN NETWORKS PTY LTD	Seymour	SX/2002/0017	1	OFC	GL	98.430	98.865	Optic Fibre Cable Along And Underline Crossing Of The Railway	along & under rly reserve	55	328009	5880847	A
S9928707	GOULBURN VALLEY WATER	Seymour	76/1261	1	SEW	GL	98.513	98.733	300mm Sewer Main Along And U/I Xing Of The Rly, Btn Anzac & Whiteheads Creek.	under & along rly reserve	55	334897	5901062	A
S9923509	APT O & M SERVICES PTY LTD	Seymour	85/267	1	GAS	GL	98.623	98.783	50mm Lp Gas Main Along The Reserve Within The Station Ground	along / on rly reserve	55	334311	5900573	A
S9923509	APT O & M SERVICES PTY LTD	Seymour	85/268	1	GAS	GL	98.629	98.800	50mm Lp Gas Main Along The Reserve At Dowling Avenue	along / on rly reserve	55	334322	5900477	A
S9928707	GOULBURN VALLEY WATER	Seymour	SX/2006/0069	1	WP	GL	98.631	98.779	75mm CI Water Pipe West of Watson St	along /on south side of rly reserve	55	334356	5900592	A
S9928707	GOULBURN VALLEY WATER	Seymour	76/1261	1	SEW	GL	98.638	98.715	300mm Sewer Main Along And U/I Xing Of The Rly, Btn Anzac & Whiteheads Creek.	under & along rly reserve	55	334897	5901062	A
S9924588	TELSTRA	Seymour	69/1288	1	CC	GL	98.729	98.729	Comms Cable U/I Xing Rly @ 61m 20c And In Dowling Street	underline crossing	55	334443	5900749	A
S9928707	GOULBURN VALLEY WATER	Seymour	84/55	1	WP	GL	98.834	98.834	250mm AC Water Main Opp Crawford St	underline crossing	55	334407	5900670	A
S9924572	NEXTGEN NETWORKS PTY LTD	Seymour	SX/2002/0017	1	OFC	GL	98.865	98.865	Optic Fibre Cable Along And Underline Crossing Of The Railway	along & under rly reserve	55	328009	5880847	A

Parameters

Line No : 157
 From KM : 8.324
 Approved :
 Line Name : North Eastern
 To KM : 300.928
 Service Status :
 AMG Fields Populated : Both

Customer Number	Customer Name	Location	File No	Seq No	Serv Type	Lic Type	From KM	To KM	Description	Comment	AMG Ref			Status
											Zone	East	North	
S9924572	NEXTGEN NETWORKS PTY LTD	Seymour	SX/2002/0017	1	OFC	GL	98.865	99.730	Optic Fibre Cable Along And Underline Crossing Of The Railway	along & under rly reserve	55	328009	5880847	A
S9924588	TELSTRA	Seymour	88/120	1	CC	GL	98.960	98.960	Cable Under Rly @ 61m 26c For Country Train Radio Network-stn Gd	underline crossing				A
S9923953	SPI ELECTRICITY PTY LTD	Seymour	90/366	1	EL	GL	99.053	99.095	Elec Cable	along / on rly reserve				A
S9924588	TELSTRA	Seymour	53/690	1	CC	GL	99.085	99.085	Comms cable u/l xing Rly at 61M 45C 47L	underline crossing	55	334492	5900955	A
S9924588	TELSTRA	Seymour	63/39	1	CC	GL	99.095	99.095	Comms cable o/l xing North Eastern rly @ 61M 46C at Seymour	overline crossing				I
S9923953	SPI ELECTRICITY PTY LTD	Seymour	48/558	1	EL	GL	99.115	99.115	22kv & Lv Cable O/l Xing Of The Rly, Within The Station Ground.	overline crossing	55	334627	5900813	A
S9928707	GOULBURN VALLEY WATER	Seymour	76/1261	1	SEW	GL	99.198	99.411	300mm Sewer Main Along And U/l Xing Of The Rly, Btn Anzac & Whiteheads Creek.	under & along rly reserve	55	334897	5901062	A
S9923953	SPI ELECTRICITY PTY LTD	Seymour	45/513	1	EL	GL	99.213	99.213	Lv Cable @ 61m 52c	cancelled as advised by Eastern Energy Limited				I
S9923473	MITCHELL SHIRE COUNCIL	Seymour	38/178	1	DRA	GL	99.234	99.234	225mm Drain U/l Xing Of The Rly - South Of Porter Street	underline crossing	54	334726	5900909	A
S9928707	GOULBURN VALLEY WATER	Seymour	76/1261	1	SEW	GL	99.465	99.465	300mm Sewer Main Along And U/l Xing Of The Rly, Btn Anzac & Whiteheads Creek.	under & along rly reserve	55	334897	5901062	A
S9928547	GOULBURN MURRAY RURAL WATER AUTHORITY	Seymour	77/572	1	RS	GL	99.498	99.498	Recorder Shelter Adj To Rly - Whiteheads Creek @ 61m 66c	along / on rly reserve				I
S9923473	MITCHELL SHIRE COUNCIL	Seymour	42/586	1	DRA	GL	99.500	99.678	Drain Connecting To Rly Drain Along Tarcombe Road	along & under rly reserve	55	334989	5901159	A
S9928707	GOULBURN VALLEY WATER	Seymour	76/1261	1	SEW	GL	99.510	99.533	300mm Sewer Main Along And U/l Xing Of The Rly, Btn Anzac & Whiteheads Creek.	under & along rly reserve	55	334897	5901062	A
S9928707	GOULBURN VALLEY WATER	Mobilisation Siding	SX/2006/0068	1	WP	GL	99.557	99.753	150mm PVC Water Main on East Side Abdallah Rd to High St	along & under rly reserve	55	335062	5901300	A
S9928707	GOULBURN VALLEY WATER	Seymour	69/1990	1	SEW	GL	99.558	99.558	225mm DI Trunk Sewer Nth Whiteheads Crk Sth of Abdallah Rd	under rail bridge	55	334936	5901108	A
S9924588	TELSTRA	Seymour	75/792	1	CC	GL	99.568	99.568	Comms Cable U/l Xing Rly @ 61m 68c	underline crossing	55	335073	5901113	A
S9923953	SPI ELECTRICITY PTY LTD	Seymour	80/494	1	EL	GL	99.578	99.578	22kv Cable O/l Xing Of The Rly, Near Abdallah Road	overline crossing	55	334978	5901161	A
S9923473	MITCHELL SHIRE COUNCIL	Mobilisation Siding	42/586	1	DRA	GL	99.678	99.678	Drain Connecting To Rly Drain Along Tarcombe Road	along & under rly reserve	55	334989	5901159	A

Land Information System (LIS) Services

Parameters

Line No : 157
 From KM : 8.324
 Approved :
 Line Name : North Eastern
 To KM : 300.928
 Service Status :
 AMG Fields Populated : Both

Customer Number	Customer Name	Location	File No	Seq No	Serv Type	Lic Type	From KM	To KM	Description	Comment	AMG Ref			Status
											Zone	East	North	
S9924572	NEXTGEN NETWORKS PTY LTD	Mobilisation Siding	SX/2002/0017	1	OFC	GL	99.730	99.730	Optic Fibre Cable Along And Underline Crossing Of The Railway	along & under rly reserve	55	328009	5880847	A
		Mobilisation Siding	SX/2002/0017	1	OFC	GL	99.730	100.087	Optic Fibre Cable Along And Underline Crossing Of The Railway	along & under rly reserve	55	328009	5880847	A
S9924588	TELSTRA	Mobilisation Siding	61/416	1	CC	GL	99.751	99.751	Co Axial Cable Under Rly Btn 31m 42c & 186m 13c 90l 8 Sites	under & along rly reserve	55	476433	6007125	A
S9923509	APT O & M SERVICES PTY LTD	Mobilisation Siding	77/172	1	GAS	GL	99.752	99.752	100m Hp Gas Main U/I Xing Of The Rly, South Of Tarcombe Road.	underline crossing	55	335065	5901296	A
S9928707	GOULBURN VALLEY WATER	Mobilisation Siding	SX/2006/0068	1	WP	GL	99.753	99.753	150mm PVC Water Main on East Side Abdallah Rd to High St	along & under rly reserve	55	335062	5901300	A
S9928707	GOULBURN VALLEY WATER	Mobilisation Siding	59/1653	1	WP	GL	99.772	99.772	150mm AC Water Main Nth side High St	no longer in use	55	335075	5901317	I
S9924588	TELSTRA	Mobilisation Siding	51/1001	1	CC	GL	99.779	99.779	Comms cable o/l xing North Eastern rly @ 62M at Seymour	overline crossing				I
S9924588	TELSTRA	Mobilisation Siding	85/478	1	CC	GL	99.813	99.813	6 No. 100mm Pvc Conduit Under Rly Northside Of High St	underline crossing	55	335091	5901347	A
S9928707	GOULBURN VALLEY WATER	Mobilisation Siding	86/690	1	WP	GL	101.225	101.255	250mm AC Water Pipe Near Reserve On Rly Additional Parcel Of Land.Nth Hickey Crt	Within Easement on Title	55	335784	5902668	A
S9929216	KFPW PTY LIMITED	Mobilisation Siding	42/546	1	WP	GL	101.942	101.942	100mm Water Pipe @ 63m 27c 50l Land Sold	in road reserve	55	335666	5903387	I
S9924572	NEXTGEN NETWORKS PTY LTD	Mobilisation Siding	SX/2002/0017	1	OFC	GL	102.333	102.333	Optic Fibre Cable Along And Underline Crossing Of The Railway	along & under rly reserve	55	328009	5880847	A
S9923685	KAMULLA HOLDINGS PTY	Mobilisation Siding	SX1735	1	WP	SL	102.915	102.915	150mm Watermain U/line X'ing Govt Rd Servicing Seymour Abbatoir	underline crossing	55	335911	5904335	A
S9919501	DEPT OF NATURAL RESOURCES & ENVIRONMENT	Mobilisation Siding	86/693	173	FLO	GL	103.000	106.000	Flora Res Along Rly Reserve	along / on rly reserve				A
S9924572	NEXTGEN NETWORKS PTY LTD	Mobilisation Siding	SX/2002/0017	1	OFC	GL	103.577	103.741	Optic Fibre Cable Along And Underline Crossing Of The Railway	along & under rly reserve	55	328009	5880847	A
S9924572	NEXTGEN NETWORKS PTY LTD	Mobilisation Siding	SX/2002/0017	1	OFC	GL	103.868	104.111	Optic Fibre Cable Along And Underline Crossing Of The Railway	along & under rly reserve	55	328009	5880847	A
S9919501	DEPT OF NATURAL RESOURCES & ENVIRONMENT	Mobilisation Siding	86/693	174	FLO	GL	104.000	104.500	Flora Res Along Rly Reserve	along / on rly reserve				A
S9924572	NEXTGEN NETWORKS PTY LTD	Mobilisation Siding	SX/2002/0017	1	OFC	GL	104.111	104.111	Optic Fibre Cable Along And Underline Crossing Of The Railway	along & under rly reserve	55	328009	5880847	A
S9924123	POWERTEL LIMITED	Mangalore	SX2689	1	OFC	SL	106.860	106.860	O/c Underline Crossing Of The Rly, South Of Rosella Drive	underline crossing	55	336873	5908118	A
S9923412	GASNET AUSTRALIA (OPERATIONS) PTY LTD	Mangalore	75/955	1	GAS	GL	106.885	106.885	300mm Steel Hp Gas Transmission Pipeline U/I Xing North Of Hume Fwy	underline crossing	55	336886	5908151	A

Land Information System (LIS) Services

Parameters

Line No : 157
 From KM : 8.324
 Approved :
 Line Name : North Eastern
 To KM : 300.928
 Service Status :
 AMG Fields Populated : Both

Customer Number	Customer Name	Location	File No	Seq No	Serv Type	Lic Type	From KM	To KM	Description	Comment	AMG Ref			Status
											Zone	East	North	
S9924775	VICROADS NORTH EASTERN	Mangalore	SX2726	1	WP	SL	108.546	108.546	32mm Polyethylene Water Main - South Of Mangalore Road	underline crossing	55	337302	5909789	A
S9929216	KFPW PTY LIMITED	Mangalore	42/318	1	WP	GL	108.565	108.565	100mm Dia Water Pipe Under Sdng @ 67m 35c	service abandoned	55	337314	5909825	I
S9924588	TELSTRA	Mangalore	SX1126	1	OFC	GL	108.610	109.555	Ofc Along Rly Res & U/I Xing Rly Between Mangalor Road & Ballantynes Road	under & along rly reserve	55	336619	5914644	A
S9928707	GOULBURN VALLEY WATER	Mangalore	60/125	1	WP	GL	108.616	109.410	Water Supply To Railway Residences Running North Of Grant Street	service abandoned	55	337395	5910292	I
S9923953	SPI ELECTRICITY PTY LTD	Mangalore	42/364	1	EL	GL	108.661	108.661	Hv Cable O/I Xing Of The Rly North Of Mangalore Rd	overline crossing	55	337445	5910082	A
S9928707	GOULBURN VALLEY WATER	Mangalore	87/863	1	WP	GL	108.978	108.978	150mm Pvc Water Main Sth Of Livingstone St	underline crossing	55	337413	5910207	A
S9930231	PRATT RW	Mangalore	82/138	1	WP	SL	109.037	109.037	50mm Water Pipe Under Rly @ 67m 60c 20l	underline crossing				I
S9924588	TELSTRA	Mangalore	52/579	1	CC	GL	109.387	109.387	Comms Cable o/l xing rly @ 67m 77c 60l at Mangalore	overline crossing				I
S9923953	SPI ELECTRICITY PTY LTD	Mangalore	56/408	1	EL	GL	109.402	109.402	Lv Cable O/I Xing Of The Rly, Within The Station Ground.	overline crossing	55	337594	5910600	A
S9924588	TELSTRA	Mangalore	85/943	1	CC	GL	109.435	109.435	Comms Cable In 100mm Conduit Underline Xing Of The Defence Dept Siding	not on VRT land				I
		Mangalore	48/173	1	CC	GL	109.435	109.435	Comms cable u/l xing Rly at 68M 00L	underline crossing	55	337722	5910805	A
S9924588	TELSTRA	Mangalore	62/1059	1	CC	GL	109.456	109.456	Comms Cable U/I Xing Of The Rly At O'conners Rd	underline crossing	55	337655	5910694	A
S9924588	TELSTRA	Mangalore	81/1011	1	CC	GL	109.496	109.496	Cable Under Defence Dept's Siding @ 68m 03c App	not on VRT land				I
S9924588	TELSTRA	Mangalore	SX1126	1	OFC	GL	109.555	109.555	Ofc Along Rly Res & U/I Xing Rly Between Mangalor Road & Ballantynes Road	under & along rly reserve	55	336619	5914644	A
S9924588	TELSTRA	Mangalore	60/31	1	CC	GL	109.637	166.849	Comms aerial cable Seymour-Shepparton trunk route btn 68M 10C & 103M 54C	along / on rly reserve				I
S9924588	TELSTRA	Mangalore	62/1150	1	CC	GL	109.838	109.838	Comms cable u/l xing of the Rly	underline crossing				A
S9924572	NEXTGEN NETWORKS PTY LTD	Mangalore	SX/2002/0013	1	OFC	GL	109.876	109.876	Optic Fibre Cable Along The Reserve And U/I Xing Of The Rly.	along & under rly reserve	55	337907	5910961	A
S9930641	MARKE L R & G B	Mangalore	87/243	1	OCC	SL	111.846	111.846	Occ Xing Over Rly @ 69m 39c 83l	underline crossing				I
S9924572	NEXTGEN NETWORKS PTY LTD	Avenel	SX/2002/0013	1	OFC	GL	114.250	118.481	Optic Fibre Cable Along The Reserve And U/I Xing Of The Rly.	along & under rly reserve	55	337907	5910961	A

Land Information System (LIS) Services

Parameters

Line No : 157
 From KM : 8.324
 Approved :
 Line Name : North Eastern
 To KM : 300.928
 Service Status :
 AMG Fields Populated : Both

Customer Number	Customer Name	Location	File No	Seq No	Serv Type	Lic Type	From KM	To KM	Description	Comment	AMG Ref			Status
											Zone	East	North	
S9924588	TELSTRA	Avenel	63/639	1	CC	GL	114.927	114.927	Comms cables u/l xing Rly @ 71M 33C and 71M 68C	underline crossing	55	341927	5915008	A
S9923953	SPI ELECTRICITY PTY LTD	Avenel	93/146SX	1	EL	GL	114.933	114.933	22kv Cable/I Xing Rly At South Side Of Aerodrome Road @ 71m 33c 62l	overline crossing	55	341520	5914445	A
S9928707	GOULBURN VALLEY WATER	Avenel	SX1325	1	WP	GL	115.624	115.624	100mm Pvc Water Main Sth Side Of Ewing Rd	within land previously wing fenced	55	341926	5915007	A
S9924588	TELSTRA	Avenel	63/639	1	CC	GL	115.626	115.626	Comms cables u/l xing Rly @ 71M 33C and 71M 68C	underline crossing	55	341927	5915008	A
S9923953	SPI ELECTRICITY PTY LTD	Avenel	48/61	1	EL	GL	115.628	115.628	22kv Cable @ 71m 68c	overline crossing				A
S9923473	MITCHELL SHIRE COUNCIL	Avenel	91/38	1	DRA	SL	115.967	115.967	Open Drain Along Rly Reserve - No Plans To Determine Kms	along / on rly reserve				A
S9924085	CURRAN PC & MA	Avenel	71/1023	1	DRA	SL	116.034	116.084	Open Drain Btn 72m08c & 72m10c50l	along / on rly reserve				P
S9928707	GOULBURN VALLEY WATER	Avenel	SX/2000/0147	1	SEW	GL	116.068	116.068	100mm Pvc Sewer Rising Main South Of Bank St	underline crossing	55	342195	5915365	A
S9928707	GOULBURN VALLEY WATER	Avenel	48/775	1	WP	GL	116.085	116.085	100mm Pvc Water Main Sth Bank St & 100mm Ac Redundant Water Main Centre Bank St	underline crossing	55	342197	5915383	A
S9928707	GOULBURN VALLEY WATER	Avenel	48/775	1	WP	GL	116.129	116.129	100mm Pvc Water Main Sth Bank St & 100mm Ac Redundant Water Main Centre Bank St	underline crossing	55	342197	5915383	A
S9919501	DEPT OF NATURAL RESOURCES & ENVIRONMENT	Avenel	83/245	1	MIS	SL	116.195	116.195	Proposed Granting Of A Residence Licence @ 72m 16c & 72m 22c	underline crossing				I
S9919501	DEPT OF NATURAL RESOURCES & ENVIRONMENT	Avenel	83/245	1	MIS	SL	116.315	116.315	Proposed Granting Of A Residence Licence @ 72m 16c & 72m 22c	underline crossing				I
S9924572	NEXTGEN NETWORKS PTY LTD	Avenel	SX/2002/0013	1	OFC	GL	118.481	118.481	Optic Fibre Cable Along The Reserve And U/I Xing Of The Rly.	along & under rly reserve	55	337907	5910961	A
S9924588	TELSTRA	Monea	SX/2006/0102	1	CC	GL	121.922	121.922	Comms conduit u/l xing Rly opposite the Tabilk Monea Road	underline crossing	55	346608	5919057	N
S9924588	TELSTRA	Monea	62/1058	1	CC	GL	121.948	121.948	Comms cable o/l xing North Eastern rly @ 75M 62C at Monea	overline crossing				I
S9923953	SPI ELECTRICITY PTY LTD	Monea	67/689	1	EL	GL	122.105	122.105	12.7kv Cable @ 75m 70c	overline crossing	55	346898	5919248	A
S9924588	TELSTRA	Locksley	74/855	1	CC	GL	125.526	125.526	Comms Cable U/I Xing Rly @ 77m 79c 87l	underline crossing	55	349791	5921153	A
S9924588	TELSTRA	Locksley	72/1374	1	CC	GL	127.358	127.358	Comms Cable U/I Xing Rly @ 79m 10c 93l	underline crossing	55	351265	5922214	A
S9923953	SPI ELECTRICITY PTY LTD	Locksley	62/1107	1	EL	GL	127.420	127.420	12.7kv Hv & Lv Cable O/I Xing Of The Rly North Of Nagambie - Locksley Road.	overline crossing	55	351208	5922098	A

Parameters

Line No : 157
 From KM : 8.324
 Approved :
 Line Name : North Eastern
 To KM : 300.928
 Service Status :
 AMG Fields Populated : Both

Customer Number	Customer Name	Location	File No	Seq No	Serv Type	Lic Type	From KM	To KM	Description	Comment	AMG Ref			Status
											Zone	East	North	
S9923953	SPI ELECTRICITY PTY LTD	Locksley	SX1709	1	EL	GL	128.912	128.912	12.7kv Cable O/I Xing Rly, Repeater Road	overline crossing	55	352225	5923168	A
S9924588	TELSTRA	Locksley	65/1494	1	CC	GL	129.150	129.150	Comms Cable U/I Xing Rly @ 80m 20c	underline crossing	55	352499	5923511	A
S9924588	TELSTRA	Longwood	80/1048	1	CC	GL	133.535	133.535	Cable U/I Xing Of The Railway.	underline crossing	55	356237	5925114	A
S9924588	TELSTRA	Longwood	63/44	1	CC	GL	133.576	133.576	Comms cable o/l xing North Eastern rly @ 83M, 83M 60C, & 85M 24C at	overline crossing				I
S9923953	SPI ELECTRICITY PTY LTD	Longwood	57/348	1	EL	GL	133.582	133.582	22kv Cable O/I Xing Of The Railway	overline crossing	55	356285	5925123	A
S9924588	TELSTRA	Longwood	63/44	1	CC	GL	134.783	134.783	Comms cable o/l xing North Eastern rly @ 83M, 83M 60C, & 85M 24C at	overline crossing				I
S9923953	SPI ELECTRICITY PTY LTD	Longwood	57/350	1	EL	GL	134.843	134.843	Hv Cable O/I Xing Of The Rly	overline crossing	55	357516	5925404	A
S9924588	TELSTRA	Longwood	80/1049	1	CC	GL	134.984	134.984	Communication Cable U/I Xing Of The Rly,	underline crossing	55	357653	5925435	A
S9924588	TELSTRA	Longwood	88/122	1	CC	GL	136.227	136.227	Cable Under Rly @ 84m 52c For Country Train Radio Network-stn Gd	underline crossing				A
S9930856	NICHOLSON D	Longwood	59/1330	1	WT	SL	136.246	136.246	Tapping Of Rly Water Main In Stn Gd	underline crossing				I
S9924588	TELSTRA	Longwood	80/1121	1	CC	GL	136.261	136.261	Cable Attached To Footbridge Over Rly @ 84m 60c	attached to footbridge over rly	55	358917	5925686	A
S9928707	GOULBURN VALLEY WATER	Longwood	46/158	1	WP	GL	136.422	136.422	75mm CI Water Main Aligned West Side Of Hurley Road	service abandoned	55	359038	5925745	I
S9928707	GOULBURN VALLEY WATER	Longwood	91/26	1	WP	GL	136.423	136.423	100mm UPVC Water Main @ 84m 59c 41l Opp Hurley St	underline crossing	55	359039	5925747	A
S9919637	STRATHBOGIE SHIRE COUNCIL	Longwood	53/711	1	DRA	GL	136.486	136.486	Drain & Culvert @ 84m 64c 68l & Along To 84m 73c 35l	under & along rly reserve	55	359116	5925765	A
		Longwood	53/711	1	DRA	GL	136.486	136.660	Drain & Culvert @ 84m 64c 68l & Along To 84m 73c 35l	under & along rly reserve	55	359116	5925765	A
S9924588	TELSTRA	Longwood	73/314	1	CC	GL	136.533	136.533	Comms Cable U/I Xing Rly @ 84m 67c 02l	underline crossing	55	359284	5925943	A
S9923953	SPI ELECTRICITY PTY LTD	Longwood	61/1311	1	EL	GL	136.549	136.549	22kv Cable @ 84m 68c	overline crossing	55	359169	5925776	A
S9924572	NEXTGEN NETWORKS PTY LTD	Longwood	SX/2002/0013	1	OFC	GL	136.780	136.780	Optic Fibre Cable Along The Reserve And U/I Xing Of The Rly.	along & under rly reserve	55	337907	5910961	A
		Longwood	SX/2002/0013	1	OFC	GL	136.780	137.965	Optic Fibre Cable Along The Reserve And U/I Xing Of The Rly.	along & under rly reserve	55	337907	5910961	A
S9924588	TELSTRA	Longwood	63/44	1	CC	GL	137.277	137.277	Comms cable o/l xing North Eastern rly @ 83M, 83M 60C, & 85M 24C at	overline crossing				I
S9924572	NEXTGEN NETWORKS PTY LTD	Longwood	SX/2002/0013	1	OFC	GL	137.965	137.965	Optic Fibre Cable Along The Reserve And U/I Xing Of The Rly.	along & under rly reserve	55	337907	5910961	A

Land Information System (LIS) Services

Parameters

Line No : 157
 From KM : 8.324
 Approved :
 Line Name : North Eastern
 To KM : 300.928
 Service Status :
 AMG Fields Populated : Both

Customer Number	Customer Name	Location	File No	Seq No	Serv Type	Lic Type	From KM	To KM	Description	Comment	AMG Ref			Status
											Zone	East	North	
S9919637	STRATHBOGIE SHIRE COUNCIL	Creighton	73/752	1	UC	GL	142.676	142.676	Undercrossing @ 88m 52c 38l	control transferred to Freight Aust	55	364591	5928447	F
S9924588	TELSTRA	Creighton	69/1900	1	CC	GL	142.980	142.980	Comms Cable U/I Xing Rly @ 88m 64c 82l	underline crossing	55	364936	5928792	A
S9923953	SPI ELECTRICITY PTY LTD	Creighton	57/337	1	EL	GL	143.006	143.006	12.7kv Cable O/I Xing Of The Railway.	overline crossing	55	364862	5928638	A
S9928893	MERCER P	Creighton	74/682	1	UC	SL	145.368	145.368	Undercrossing @ 90m 26c 10l	control transferred to Freight Aust	55	367040	5929521	F
S9924588	TELSTRA	Creighton	71/298	1	CC	GL	145.384	145.384	Comms Cable U/I Xing Rly @ 90m 27c	underline crossing	55	367182	5929688	A
S9924572	NEXTGEN NETWORKS PTY LTD	Creighton	SX/2002/0013	1	OFC	GL	146.487	146.487	Optic Fibre Cable Along The Reserve And U/I Xing Of The Rly.	along & under rly reserve	55	337907	5910961	A
S9930401	BIRCH G	Creighton	74/481	1	WP	SL	146.961	146.961	25mm Dia Water Pipe Under Rly @ 91m 25c 60l	underline crossing				I
S9924572	NEXTGEN NETWORKS PTY LTD	Euroa	SX/2002/0013	1	OFC	GL	149.037	150.840	Optic Fibre Cable Along The Reserve And U/I Xing Of The Rly.	along & under rly reserve	55	337907	5910961	A
S9928707	GOULBURN VALLEY WATER	Euroa	SX/2004/0399	1	SEW	GL	149.303	149.303	250mm Ac Outfall Sewer Rising Main West Of Castle Creek	underline crossing	55	370729	5930726	A
S9928707	GOULBURN VALLEY WATER	Euroa	94/189SX	1	WP	GL	150.316	150.316	150mm Pvc Water Main East Of Birkett St	within land previously wing fenced	55	371572	5031314	A
S9919637	STRATHBOGIE SHIRE COUNCIL	Euroa	55/685	1	DRA	GL	150.594	150.594	900mm Pipe Drain @ 93m 45c 97l	underline crossing	55	371763	5931517	A
S9928707	GOULBURN VALLEY WATER	Euroa	59/1036	1	WP	GL	150.607	150.607	100mm Ac Water Main U/I Xing Of The Rly Sth Of Morgan Street	underline crossing	55	371772	5931522	A
S9928707	GOULBURN VALLEY WATER	Euroa	61/572	1	SEW	GL	150.856	150.856	375mm Sewer Pipe U/I Xing Of The Rly, Anderson Street	underline crossing	55	371950	5931711	A
S9928707	GOULBURN VALLEY WATER	Euroa	SX/2002/0160	1	WP	GL	150.857	150.857	100mm Ac Water Main U/I Xing Of The Rly Aligned Sth West Side Of De Boos St	underline crossing	55	371950	5931714	A
S9924588	TELSTRA	Euroa	55/1502	1	CC	GL	150.863	150.863	Comms Cable U/I Xing Rly @ 93m 59c 55l Anderson Street	underline crossing	55	371954	5931718	A
S9924572	NEXTGEN NETWORKS PTY LTD	Euroa	SX/2002/0013	1	OFC	GL	150.907	150.987	Optic Fibre Cable Along The Reserve And U/I Xing Of The Rly.	along & under rly reserve	55	337907	5910961	A
S9924588	TELSTRA	Euroa	88/116	1	CC	GL	150.979	151.031	50mm Dia Pvc Conduit On & Under Reserve 2 Sites	under & along rly reserve				A
S9924588	TELSTRA	Euroa	88/116	1	CC	GL	151.014	151.014	50mm Dia Pvc Conduit On & Under Reserve 2 Sites	under & along rly reserve				A
S9924572	NEXTGEN NETWORKS PTY LTD	Euroa	SX/2002/0026	1	OFC	GL	151.229	151.229	Optic Fibre Cable Along And Underline Crossing Of The Railway	along & under rly reserve	55	372583	5932398	A

Land Information System (LIS) Services

Parameters

Line No : 157
 From KM : 8.324
 Approved :
 Line Name : North Eastern
 To KM : 300.928
 Service Status :
 AMG Fields Populated : Both

Customer Number	Customer Name	Location	File No	Seq No	Serv Type	Lic Type	From KM	To KM	Description	Comment	AMG Ref			Status
											Zone	East	North	
S9919637	STRATHBOGIE SHIRE COUNCIL	Euroa	22705	1	PED	GL	151.231	151.231	Foot Crossing Under Rly Bridge @ 93m 78c	control transferred to Freight Aust	55	372219	5931994	F
S9928707	GOULBURN VALLEY WATER	Euroa	69/960	1	WP	GL	151.241	151.241	150mm Water Main Thru Bridge West Of Rowe St	underline crossing	55	372210	5931993	A
S9923509	APT O & M SERVICES PTY LTD	Euroa	80/631	1	GAS	GL	151.243	151.243	100mm Hp Gas Main U/I Xing Of The Rly - Frost Street	underline crossing	55	372215	5931991	A
S9928707	GOULBURN VALLEY WATER	Euroa	47/329	1	WP	GL	151.443	151.443	100mm Water Main U/I Xing Of The Rly East Of Graham Street	underline crossing	55	372328	5932151	A
S9928707	GOULBURN VALLEY WATER	Euroa	SX/2002/0166	1	SEW	GL	151.540	151.540	300mm Sewer Pipe U/I Xing Of The Rly, North East Of Graham Street	underline crossing	55	372411	5932213	A
S9928707	GOULBURN VALLEY WATER	Euroa	82/1391	1	WP	GL	151.636	151.636	150mm Water Main U/I Xing Of The Rly West Of Charles Street	underline crossing	55	372479	5932285	A
S9924588	TELSTRA	Euroa	84/1254	1	OFC	GL	151.660	152.526	O/c Along Rly Res Btn 94m 19c-94m 62c & 119m 30c-120m 09c 2 Sites	along & under rly reserve				A
S9928707	GOULBURN VALLEY WATER	Euroa	SX/2006/0073	1	WP	GL	151.661	151.661	25mm Water pipe Nth side Charles St	in road, under rail bridge over road	55	372497	5932304	A
S9924572	NEXTGEN NETWORKS PTY LTD	Euroa	SX/2002/0026	1	OFC	GL	151.730	151.780	Optic Fibre Cable Along And Underline Crossing Of The Railway	along & under rly reserve	55	372583	5932398	A
S9928707	GOULBURN VALLEY WATER	Euroa	SX/2004/0390	1	WP	GL	151.761	151.761	100mm Water Main Nth Of Linden Pl	underline crossing	55	372566	5932375	A
S9923953	SPI ELECTRICITY PTY LTD	Euroa	41/572	1	EL	GL	151.764	151.764	22kv Cable O/I Xing Of The Rly East Of Linden Pl.	overline crossing	55	372571	3932385	A
S9924572	NEXTGEN NETWORKS PTY LTD	Euroa	SX/2002/0026	1	OFC	GL	151.780	151.780	Optic Fibre Cable Along And Underline Crossing Of The Railway	along & under rly reserve	55	372583	5932398	A
S9924572	NEXTGEN NETWORKS PTY LTD	Euroa	SX/2002/0026	1	OFC	GL	151.850	152.405	Optic Fibre Cable Along And Underline Crossing Of The Railway	along & under rly reserve	55	372583	5932398	A
S9924588	TELSTRA	Euroa	92/233SX	1	OFC	GL	151.915	152.525	O/c Along The West Side Of North Eastern Rly, Btn Seven Creeks & Lydiard Rd	along /on west side of rly reserve				A
S9924572	NEXTGEN NETWORKS PTY LTD	Euroa	SX/2002/0026	1	OFC	GL	152.405	152.405	Optic Fibre Cable Along And Underline Crossing Of The Railway	along & under rly reserve	55	372583	5932398	A
S9919501	DEPT OF NATURAL RESOURCES & ENVIRONMENT	Balmattum	86/693	175	FLO	GL	155.900	157.500	Flora Res Along Rly Reserve	along / on rly reserve				A
S9929565	PUBLIC TRANSPORT CORPORATION	Balmattum	85/579	1	BRI	SL	156.924	156.924	Reconstruction Of Open Deck Bridge @ 97m 40c 68l	underline crossing				I
S9924588	TELSTRA	Balmattum	53/371	1	CC	GL	158.729	158.729	Comms Cable U/I Xing Rly @ 98m 50c	underline crossing	55	377315	5937497	A
S9924588	TELSTRA	Balmattum	89/352	1	CC	GL	158.735	158.735	50mm Dia Pvc Conduit Under Rly In Stn Gd	underline crossing				A

* Note: A Service Entry may appear more than once on this report if multiple line points exist for the Service Entry.

Land Information System (LIS) Services

Parameters

Line No : 157
 From KM : 8.324
 Approved :
 Line Name : North Eastern
 To KM : 300.928
 Service Status :
 AMG Fields Populated : Both

Customer Number	Customer Name	Location	File No	Seq No	Serv Type	Lic Type	From KM	To KM	Description	Comment	AMG Ref			Status
											Zone	East	North	
S9923953	SPI ELECTRICITY PTY LTD	Balmattum	64/75	1	EL	GL	158.963	158.963	22kv Cable O/I Xing Of The Rly Within The Station Ground	overline crossing	55	377473	5937662	A
S9924572	NEXTGEN NETWORKS PTY LTD	Balmattum	SX/2002/0026	1	OFC	GL	160.507	160.507	Optic Fibre Cable Along And Underline Crossing Of The Railway	along & under rly reserve	55	372583	5932398	A
		Balmattum	SX/2002/0026	1	OFC	GL	160.507	163.767	Optic Fibre Cable Along And Underline Crossing Of The Railway	along & under rly reserve	55	372583	5932398	A
S9919501	DEPT OF NATURAL RESOURCES & ENVIRONMENT	Violet Town	86/693	176	FLO	GL	164.300	166.800	Flora Res Along Rly Reserve	along / on rly reserve				A
		Violet Town	86/693	177	FLO	GL	164.300	168.000	Flora Res Along Rly Reserve	along / on rly reserve				A
S9928889	MCDIARMID M.I.	Violet Town	48/270	1	WP	SL	167.476	167.476	50mm Dia Water Pipe U/I Xing Of The Rly,	underline crossing	55	383552	5943546	A
S9924572	NEXTGEN NETWORKS PTY LTD	Violet Town	SX/2002/0026	1	OFC	GL	168.350	169.012	Optic Fibre Cable Along And Underline Crossing Of The Railway	along & under rly reserve	55	372583	5932398	A
S9924588	TELSTRA	Violet Town	88/123	1	CC	GL	168.353	168.655	Cable Under Rly Btn 104m 49c & 104m 64c For Country Train Radio Network : Stn Gd	under & along rly reserve				A
S9928707	GOULBURN VALLEY WATER	Violet Town	33/1070	1	WP	GL	168.981	168.981	13mm Water Pipe U/I Xing Of The Rly On Aligned East side Of Graves Street	service abandoned	55	386027	5944652	I
S9919637	STRATHBOGIE SHIRE COUNCIL	Violet Town	52/675	1	D&C	GL	168.987	168.987	Drains & Culverts In Station Ground	along & under rly reserve	55	384928	5944155	A
		Violet Town	52/675	1	D&C	GL	168.987	169.261	Drains & Culverts In Station Ground	along & under rly reserve	55	384928	5944155	A
S9919637	STRATHBOGIE SHIRE COUNCIL	Violet Town	52/675	1	D&C	GL	169.062	169.062	Drains & Culverts In Station Ground	along & under rly reserve	55	384928	5944155	A
S9924588	TELSTRA	Violet Town	84/775	1	CC	GL	169.424	169.424	Pipe & Cable Under Rly @ 105m 22c	underline crossing				A
S9923953	SPI ELECTRICITY PTY LTD	Violet Town	75/92	1	EL	GL	169.485	169.485	22kv & Lv Cable U/I Xinf Of The Rly South Side Of Cowslip Street	overline crossing	55	385389	5944344	A
S9928707	GOULBURN VALLEY WATER	Violet Town	77/709	1	WP	GL	169.505	169.505	150mm AC Water Main Nth side Cowslip Rd	within land previously wing fenced	55	385401	5944368	A
S9924572	NEXTGEN NETWORKS PTY LTD	Violet Town	SX/2002/0026	1	OFC	GL	169.510	172.682	Optic Fibre Cable Along And Underline Crossing Of The Railway	along & under rly reserve	55	372583	5932398	A
S9919637	STRATHBOGIE SHIRE COUNCIL	Violet Town	68/1722	1	DRA	GL	169.585	169.585	Open Drain @ 105m 30c	underline crossing	55	385477	5944393	A
S9928707	GOULBURN VALLEY WATER	Violet Town	66/770	1	WP	GL	169.600	169.600	150mm AC Water Main North of Cowslip St	under & along rly reserve	55	385487	5944410	A
		Violet Town	66/770	1	WP	GL	169.600	169.625	150mm AC Water Main North of Cowslip St	under & along rly reserve	55	385487	5944410	A
		Violet Town	66/770	1	WP	GL	169.600	169.701	150mm AC Water Main North of Cowslip St	under & along rly reserve	55	385487	5944410	A
S9919637	STRATHBOGIE SHIRE COUNCIL	Violet Town	61/63	1	UC	GL	170.084	170.084	Undercrossing @ 105m 54c 85l	control transferred to Freight Aust	55	385925	5944606	F
S9928707	GOULBURN VALLEY WATER	Violet Town	SX/2001/0130	1	SEW	GL	170.122	170.122	100mm UPVC Sewer Rising Main in Graves St Roadway Under Rly Bridge	in road, under rail bridge over road	55	385946	5944616	A

* Note: A Service Entry may appear more than once on this report if multiple line points exist for the Service Entry.

Line Point Report

Parameters

Line No : 157
 From KM : 8.324
 Approved :
 Line Name : North Eastern
 To KM : 300.928
 Service Status :
 AMG Fields Populated : Both

Customer Number	Customer Name	Location	File No	Seq No	Serv Type	Lic Type	From KM	To KM	Description	Comment	AMG Ref			Status
											Zone	East	North	
S9923953	SPI ELECTRICITY PTY LTD	Violet Town	61/1310	1	EL	GL	170.174	170.174	22kv Cable @ 105m 59c	overline crossing	55	386011	5944646	A
S9928707	GOULBURN VALLEY WATER	Violet Town	80/634	1	WP	GL	170.183	170.183	150mm AC Water Main Opp Graves Street	underline crossing	55	386025	5944650	A
S9924588	TELSTRA	Violet Town	73/327	1	CC	GL	171.516	171.516	Comms Cable U/I Xing Rly @ 106m 46c	underline crossing	55	387342	5945361	A
S9924588	TELSTRA	Violet Town	62/747	1	CC	GL	171.576	171.576	Comms Cable o/l xing @ 106m 49c at Violet Town	overline crossing				I
		Violet Town	62/1349	1	CC	GL	171.576	171.576	Comms Cable o/l xing rly @ 106m 49c at Violet Town	overline crossing				I
S9923953	SPI ELECTRICITY PTY LTD	Violet Town	85/942	1	EL	GL	171.579	171.579	22kv Cable O/I Xing Of The Rly On The Eastside Of Ramages Rd	overline crossing	55	387309	5945221	A
S9924572	NEXTGEN NETWORKS PTY LTD	Violet Town	SX/2002/0026	1	OFC	GL	172.682	172.682	Optic Fibre Cable Along And Underline Crossing Of The Railway	along & under rly reserve	55	372583	5932398	A
S9923953	SPI ELECTRICITY PTY LTD	Baddaginnie	61/1312	1	EL	GL	177.232	177.232	Hv Cable O/I Xing Of The Railway	overline crossing	55	392453	5947530	A
S9924588	TELSTRA	Baddaginnie	85/909	1	CC	GL	178.258	178.258	100mm Dia Pvc Conduit Under Rly At West Of Bohochurch Rd	underline crossing	55	393373	5947935	A
S9924588	TELSTRA	Baddaginnie	61/945	1	CC	GL	180.867	180.867	Comms Cable U/I Xing Rly @ 112m 30c 85l	underline crossing	55	395782	5949022	A
S9923240	NORTH EAST REGION WATER AUTHORITY	Baddaginnie	SX1624	1	WP	GL	183.080	183.080	100mm Upvc Water Main @ Palmerston Street	underline crossing				A
S9924588	TELSTRA	Baddaginnie	69/109	1	CC	GL	183.083	183.083	Comms cable o/l xing North Eastern rly @ 113M 61C at Baddaginnie	overline crossing				I
S9923953	SPI ELECTRICITY PTY LTD	Baddaginnie	51/521	1	EL	GL	183.103	183.103	22kv Cable & Lv Cable O/I Xing Of The Rly At Palmerston Street	overline crossing	55	397822	5949931	A
S9924588	TELSTRA	Baddaginnie	77/1317	1	CC	GL	183.130	183.130	Cable Under Rly @ 113m 63c 59l	underline crossing	55	397841	5949940	A
S9924588	TELSTRA	Baddaginnie	90/529	1	OFC	GL	183.344	183.344	Optical Fibre Cable Under Rly @ 113m 74c - Stn Gd	underline crossing				A
S9924588	TELSTRA	Baddaginnie	83/1228	1	CC	GL	186.644	186.644	Cable Under Rly At Eastside Of Carrol Road	underline crossing	55	401065	5951392	A
S9931110	SCOTT JW & EB	Baddaginnie	142734	1	UC	SL	188.201	188.201	Roadway And Under Xing Under Rly Bridge @ 116m 75c 43 L	underline crossing				I
S9923953	SPI ELECTRICITY PTY LTD	Baddaginnie	65/143	1	EL	GL	188.576	188.576	22kv Cable @ 117m 10c	overline crossing	55	402831	5952186	A
S9929565	PUBLIC TRANSPORT CORPORATION	Benalla	85/580	1	BRI	SL	190.980	190.980	Reconstruction Of Open Deck Bridges On Standard Gauge Track	underline crossing				I
S9924588	TELSTRA	Benalla	85/1102	1	CC	GL	191.210	191.210	100mm Dia Pvc Conduit U/I Xing Of The Rly At East Of Kealy Road	underline crossing	55	405236	5953256	A
S9924588	TELSTRA	Benalla	79/1691	1	CC	GL	191.351	191.351	Cable Under Rly @ 118m 72c	underline crossing	55	405348	5953306	A

* Note: A Service Entry may appear more than once on this report if multiple line points exist for the Service Entry.

Land Information System (LIS) Services

Parameters

Line No : 157
 From KM : 8.324
 Approved :
 Line Name : North Eastern
 To KM : 300.928
 Service Status :
 AMG Fields Populated : Both

Customer Number	Customer Name	Location	File No	Seq No	Serv Type	Lic Type	From KM	To KM	Description	Comment	AMG Ref			Status
											Zone	East	North	
S9923953	SPI ELECTRICITY PTY LTD	Benalla	53/1086	1	EL	GL	191.408	191.408	22kv Aligned With West Side Of Steel Rd @ 118m 74c	overline crossing	55	405404	5953330	A
S9923240	NORTH EAST REGION WATER AUTHORITY	Benalla	SX/2000/0185	1	WP	GL	191.410	191.894	100mm Water Main Along West Side Of The Rly, Btn Steels Rd & Cemetery Rd	along /on west side of rly reserve	55	405715	5953492	A
S9923240	NORTH EAST REGION WATER AUTHORITY	Benalla	71/1595	1	WP	GL	191.894	191.894	100mm Water Pipe U/I Xing Of The Rly - Cemetery Road	underline crossing	55	405863	5953534	A
S9924588	TELSTRA	Benalla	70/1304	1	CC	GL	191.915	191.915	Comms Cable U/I Xing Rly @ 119m 20c 05l	underline crossing	55	405997	5953709	A
S9923953	SPI ELECTRICITY PTY LTD	Benalla	83/434	1	EL	GL	191.932	191.932	22kv Schulz Spur Line O/I Xng East Of Cemetery Rd	overline crossing	55	405897	5953544	A
S9924588	TELSTRA	Benalla	84/1254	1	OFC	GL	192.115	193.302	O/c Along Rly Res Btn 94m 19c-94m 62c & 119m 30c-120m 09c 2 Sites	along & under rly reserve				A
S9923798	BENALLA RURAL CITY COUNCIL	Benalla	78/233	1	CHA	GL	192.673	192.673	Waterway Under Bridge @ 119m 57c 74l	underline crossing				I
S9923240	NORTH EAST REGION WATER AUTHORITY	Benalla	82/373	1	WP	GL	193.302	193.302	150mm Water Main U/I Xing Of The Rly, South Of Faithfull Road	underline crossing	55	407130	5954132	A
S9923953	SPI ELECTRICITY PTY LTD	Benalla	80/611	1	EL	GL	193.307	193.307	66kv & 22kv Benalla-shepparton Gnts-bn West Side Of Faithful Street	within land previously wing fenced	55	407135	5954132	A
S9923509	APT O & M SERVICES PTY LTD	Benalla	76/124	1	GAS	GL	193.327	193.327	100mm Hp Gas Main U/I Xing Of The Rly - Faithfull/goodwin Streets	underline crossing	55	407158	5954143	A
S9923953	SPI ELECTRICITY PTY LTD	Benalla	80/267	1	EL	GL	193.335	193.335	66kv & 22kv Benalla-wangaratta Gnts-bn East Side Of Faithful Street	within land previously wing fenced	55	407160	5954144	A
S9923798	BENALLA RURAL CITY COUNCIL	Benalla	54/409	1	DRA	GL	193.335	193.684	Drain Along The Railway Reserve	along / on rly reserve	55	407281	5954182	A
S9924588	TELSTRA	Benalla	61/944	1	CC	GL	193.337	193.337	Comms Cable U/I Xing Rly @ 120m 10c 82l Faithfull Hwy	underline crossing	55	407161	5954142	A
S9923240	NORTH EAST REGION WATER AUTHORITY	Benalla	65/99	1	SEW	GL	193.423	193.423	375mm Sewer Pipe U/I Xing Of The Rly, South Of Goodwin Street	underline crossing	55	407240	5954182	A
S9923798	BENALLA RURAL CITY COUNCIL	Benalla	74/101	1	DRA	GL	193.684	193.825	Open Drain Along The Railway Reserve	along / on rly reserve	55	407556	5954311	A
S9923240	NORTH EAST REGION WATER AUTHORITY	Benalla	SX/2005/0004	1	WP	GL	193.698	193.698	200mm Ms Water Main Opp Harold & Kent St Thru Inv. Box Culvert @ 120m 28c 25l	underline crossing	55	407489	5954297	A
S9923798	BENALLA RURAL CITY COUNCIL	Benalla	61/225	1	BP	GL	193.698	193.698	Shared Path Opp Harold/kent St On Top Of Inverted Box Culvert Under Rail Bridge	under rail bridge	55	407487	5954297	A
S9923240	NORTH EAST REGION WATER AUTHORITY	Benalla	55/930	1	WP	GL	193.699	193.699	150mm Ac Water Main Opp Harold & Kent St Thru Inv. Box Culvert @ 120m 28c 25l	underline crossing	55	407491	5954298	A
S9924588	TELSTRA	Benalla	63/114	1	CC	GL	193.850	193.850	Comms Cable U/I Xing Rly @ 120m 37c	underline crossing	55	407739	5954536	A

* Note: A Service Entry may appear more than once on this report if multiple line points exist for the Service Entry.

Line Point Report

Parameters

Line No : 157
 From KM : 8.324
 Approved :
 Line Name : North Eastern
 To KM : 300.928
 Service Status :
 AMG Fields Populated : Both

Customer Number	Customer Name	Location	File No	Seq No	Serv Type	Lic Type	From KM	To KM	Description	Comment	AMG Ref			Status
											Zone	East	North	
S9923953	SPI ELECTRICITY PTY LTD	Benalla	77/1069	1	EL	GL	194.094	194.094	22kv Cable - Goomalibee & Griffiths Streets @ 120m 49c	overline crossing	55	407849	5954469	A
S9923240	NORTH EAST REGION WATER AUTHORITY	Benalla	SX/2005/0005	1	WP	GL	194.290	194.330	200mm? Ms Water Main West Side Arundel St	within land previously wing fenced	55	408064	5954570	A
S9924588	TELSTRA	Benalla	72/784	1	CC	GL	194.300	194.300	Comms Cable U/I Xing Rly @ 120m 58c 60l	underline crossing	55	400039	5954557	A
S9924588	TELSTRA	Benalla	86/452	1	CC	GL	194.302	194.302	Comms Cable U/I Xing Of The Rly East Of Arundel Street	underline crossing	55	408039	5954557	A
S9923240	NORTH EAST REGION WATER AUTHORITY	Benalla	SX/2005/0005	1	WP	GL	194.330	194.330	200mm? Ms Water Main West Side Arundel St	within land previously wing fenced	55	408064	5954570	A
S9923509	APT O & M SERVICES PTY LTD	Benalla	86/736	1	GAS	GL	194.354	194.354	100mm Steel Hp Gas Main U/I Xing Rly On East Side Of Arundel Street	in road reserve	55	408084	5954583	A
S9923240	NORTH EAST REGION WATER AUTHORITY	Benalla	63/359	1	SEW	GL	194.404	194.404	300mm Sewer Pipe U/I Xing Of The Rly, East Of Arundel Street	underline crossing	55	408129	5954603	A
S9923240	NORTH EAST REGION WATER AUTHORITY	Benalla	58/317	1	SEW	GL	194.443	194.475	250mm Rising Main Along And U/I Xing Of The Rly, Broken River Bridge	underline crossing	55	408419	5954733	A
S9923240	NORTH EAST REGION WATER AUTHORITY	Benalla	58/317	1	SEW	GL	194.475	194.475	250mm Rising Main Along And U/I Xing Of The Rly, Broken River Bridge	underline crossing	55	408419	5954733	A
S9923240	NORTH EAST REGION WATER AUTHORITY	Benalla	58/317	1	SEW	GL	194.475	194.529	250mm Rising Main Along And U/I Xing Of The Rly, Broken River Bridge	underline crossing	55	408419	5954733	A
S9930523	HICKEY P	Benalla	77/1145	1	DRA	SL	194.524	194.524	Storm Water Drain To Discharge Into Existing Drain @ 120m 70c	underline crossing				I
S9923240	NORTH EAST REGION WATER AUTHORITY	Benalla	58/317	1	SEW	GL	194.596	194.710	250mm Rising Main Along And U/I Xing Of The Rly, Broken River Bridge	underline crossing	55	408419	5954733	A
S9923798	BENALLA RURAL CITY COUNCIL	Benalla	57/133	1	DRA	GL	194.708	194.890	Drain U/I Xing Of The Rly, West Of Nunn Street	along / on rly reserve	55	408502	5954797	A
S9923240	NORTH EAST REGION WATER AUTHORITY	Benalla	58/317	1	SEW	GL	194.710	194.710	250mm Rising Main Along And U/I Xing Of The Rly, Broken River Bridge	underline crossing	55	408419	5954733	A
S9923240	NORTH EAST REGION WATER AUTHORITY	Benalla	58/317	1	SEW	GL	194.710	194.826	250mm Rising Main Along And U/I Xing Of The Rly, Broken River Bridge	underline crossing	55	408419	5954733	A
S9923240	NORTH EAST REGION WATER AUTHORITY	Benalla	48/828	1	SEW	GL	194.846	194.846	150mm Sewer Pipe U/I Xing Of The Rly - Near Sharpe Street	underline crossing	55	408528	5754793	A
S9923240	NORTH EAST REGION WATER AUTHORITY	Benalla	69/1929	1	WP	GL	194.983	195.015	225mm Ms Water Main West Side Of Nunn St Thru Culvert	along & under rly reserve	55	408642	5954865	A
S9923240	NORTH EAST REGION WATER AUTHORITY	Benalla	69/1929	1	WP	GL	195.015	195.015	225mm Ms Water Main West Side Of Nunn St Thru Culvert	along & under rly reserve	55	408642	5954865	A
S9924588	TELSTRA	Benalla	64/2491	1	CC	GL	195.016	195.016	Cable Through Culvert @ 121m 14c 65l	underline crossing	55	408684	5954863	A

Land Information System (LIS) Services

Parameters

Line No : 157
 From KM : 8.324
 Approved :
 Line Name : North Eastern
 To KM : 300.928
 Service Status :
 AMG Fields Populated : Both

Customer Number	Customer Name	Location	File No	Seq No	Serv Type	Lic Type	From KM	To KM	Description	Comment	AMG Ref			Status
											Zone	East	North	
S9919725	GAS & FUEL	Benalla	87/1156	1	GAS	GL	195.032	195.032	100mm Dia Gas Main Under Rly @ 121m 15c-nunn St	underline crossing				I
S9924588	TELSTRA	Benalla	64/1765	1	CC	GL	195.040	195.040	Cable Along & Under Rly Racecourse Rd & St James Stn Ground 5 Sites	under & along rly reserve	55	409431	5956616	A
S9923509	APT O & M SERVICES PTY LTD	Benalla	75/1521	1	GAS	GL	195.052	195.052	100mm Hp Gas Main U/I Xing Of The Rly - Mckellar Street	underline crossing	55	408718	5954881	A
S9919725	GAS & FUEL	Benalla	48/870	1	GAS	GL	195.127	195.127	150mm Dia Gas Main Under Rly @ 121m 20c-nunn St	service abandoned				I
S9924588	TELSTRA	Benalla	88/124	1	CC	GL	195.208	195.208	Cable Under Rly @ 121m 24c For Country Train Radio Network-stn Gd	underline crossing				A
S9923953	SPI ELECTRICITY PTY LTD	Benalla	87/609	1	EL	GL	195.248	195.248	Lt Cable @ 121m 26c Abolished	service removed				I
S9923798	BENALLA RURAL CITY COUNCIL	Benalla	69/114	1	WP	GL	195.250	195.250	Water Main To Serve Vri Oval & Land Leased To Council	land sold				I
S9923240	NORTH EAST REGION WATER AUTHORITY	Benalla	88/391	1	SEW	GL	195.314	195.314	300mm Sewer Main U/I Xing Of The Rly Within The Station Ground	underline crossing	55	408956	5955017	A
S9923240	NORTH EAST REGION WATER AUTHORITY	Benalla	88/390	1	SEW	GL	195.598	195.725	150mm Sewer Main On Rly Reserve Near Barkly Street	underline crossing	55	409309	5955029	A
S9923798	BENALLA RURAL CITY COUNCIL	Benalla	79/294	1	DRA	GL	195.807	196.047	Drains Along The Reserve And U/I Xing Of The Rly.	under & along rly reserve	55	409868	5955404	A
S9923798	BENALLA RURAL CITY COUNCIL	Benalla	79/294	1	DRA	GL	195.818	195.818	Drains Along The Reserve And U/I Xing Of The Rly.	under & along rly reserve	55	409868	5955404	A
S9923798	BENALLA RURAL CITY COUNCIL	Benalla	94/67SX	1	DRA	GL	195.822	195.954	450mm Rcp Drain Btn Cunningham Street & Tomkins Parade	along / on east side of rly reserve	55	409494	5955188	A
S9923798	BENALLA RURAL CITY COUNCIL	Benalla	79/294	1	DRA	GL	195.840	195.840	Drains Along The Reserve And U/I Xing Of The Rly.	under & along rly reserve	55	409868	5955404	A
S9924331	LONG MJ & TJ	Benalla	81/1324	1	EL	SL	195.872	195.931	U/g Elec Cable & Power Pole In Rly Res @ 121m 59c-serves Lot 79	underline crossing	55	409340	5955354	A
S9923798	BENALLA RURAL CITY COUNCIL	Benalla	79/294	1	DRA	GL	195.966	195.966	Drains Along The Reserve And U/I Xing Of The Rly.	under & along rly reserve	55	409868	5955404	A
S9923798	BENALLA RURAL CITY COUNCIL	Benalla	79/294	1	DRA	GL	196.047	196.047	Drains Along The Reserve And U/I Xing Of The Rly.	under & along rly reserve	55	409868	5955404	A
S9923798	BENALLA RURAL CITY COUNCIL	Benalla	79/294	1	DRA	GL	196.047	196.505	Drains Along The Reserve And U/I Xing Of The Rly.	under & along rly reserve	55	409868	5955404	A
S9923240	NORTH EAST REGION WATER AUTHORITY	Benalla	SX/2002/0170	1	SEW	GL	196.180	196.180	225mm Sewer Pipe U/I Xing Of The Rly, Opp Gay Road	underline crossing	55	409736	5955359	A
S9928887	ADDINGTON GB	Benalla	77/1048	1	DRA	SL	196.185	196.185	Stormwater Drain @ 121m 69c Connecting To Council Drain	along / on rly reserve	55	409750	5955346	P
S9923798	BENALLA RURAL CITY COUNCIL	Benalla	79/294	1	DRA	GL	196.505	196.505	Drains Along The Reserve And U/I Xing Of The Rly.	under & along rly reserve	55	409868	5955404	A

* Note: A Service Entry may appear more than once on this report if multiple line points exist for the Service Entry.

Parameters

Line No : 157
 From KM : 8.324
 Approved :
 Line Name : North Eastern
 To KM : 300.928
 Service Status :
 AMG Fields Populated : Both

Customer Number	Customer Name	Location	File No	Seq No	Serv Type	Lic Type	From KM	To KM	Description	Comment	AMG Ref			Status
											Zone	East	North	
S9924588	TELSTRA	Benalla	67/1316	1	CC	GL	196.811	196.811	Comms Cable U/I Xing Rly @ 122m 23c 11l	underline crossing	55	410418	5955794	A
S9923509	APT O & M SERVICES PTY LTD	Benalla	80/1647	1	GAS	GL	196.819	196.819	100mm Hp Gas Main U/I Xing Of The Rly Eastside Of Witt Street	underline crossing	55	410337	5955644	A
S9923240	NORTH EAST REGION WATER AUTHORITY	Benalla	88/1164	1	WP	GL	196.840	196.840	225mm Upvc Water Main @ 122m 24c 15l East Side Of Witt St	within land previously wing fenced	55	410329	5955635	A
S9923953	SPI ELECTRICITY PTY LTD	Benalla	81/811	1	EL	GL	196.841	196.841	22kv Cable O/I Xing Of The Rly Eastside Of Witt Street	overline crossing	55	410334	5955643	A
S9924588	TELSTRA	Benalla	85/426	1	CC	GL	196.843	196.843	4 X 100mm Pvc Cable U/I Xing Of The Rly At Eastside Of Witt St	underline crossing	55	410337	5955644	A
S9923798	BENALLA RURAL CITY COUNCIL	Benalla	80/77	1	DRA	GL	197.426	197.426	Drain U/I Xing Of The Railway	underline crossing	55	410859	5955902	A
S9923953	SPI ELECTRICITY PTY LTD	Benalla	81/790	1	EL	GL	197.572	197.572	22kv Cable O/I Xing Of The Rly At Lowens Road	overline crossing	55	410985	5955976	A
S9923953	SPI ELECTRICITY PTY LTD	Benalla	51/1075	1	EL	GL	197.742	197.742	22kv Xing Over Rly @ 122m 70c Refer File 81/790 For Alternate X'ng	service removed				I
S9923953	SPI ELECTRICITY PTY LTD	Benalla	81/791	1	EL	GL	198.070	198.070	66kv Subtransmission Line O/I Xing Of The Rly.	overline crossing	55	411425	5956209	A
S9923953	SPI ELECTRICITY PTY LTD	Benalla	70/746	1	EL	GL	198.648	198.648	22kv Cable @ 123m 35c Abolished	service removed				I
S9923953	SPI ELECTRICITY PTY LTD	Benalla	56/437	1	EL	GL	199.463	199.463	22kv Cable @123m 75c 50l Abolished	service removed				I
S9928547	GOULBURN MURRAY RURAL WATER AUTHORITY	Winton	64/559	1	CHA	GL	200.529	200.529	Diversion Channel U/I Xing Of The Rly West Of Benalla - Yarrowonga Road	underline crossing	55	413573	5957354	A
S9924588	TELSTRA	Winton	SX/2006/0245	1	CC	GL	200.605	200.605	P50 Conduit u/l xing Rly, west Side of Benalla - Yarrowonga Road	underline crossing	55	413632	5957385	A
S9923509	APT O & M SERVICES PTY LTD	Winton	85/747	1	GAS	GL	200.625	200.625	150mm Hp Gas - Benalla-yarrowonga Road	in road reserve	55	413648	5957395	A
S9923953	SPI ELECTRICITY PTY LTD	Winton	60/503	1	EL	GL	201.310	201.310	22kv Cable O/I Xing Of The Railway	overline crossing	55	414256	5957722	A
S9923953	SPI ELECTRICITY PTY LTD	Winton	60/502	1	EL	GL	204.749	204.749	22kv Cable O/I Xing Of The Rly, West Of Winton Road	overline crossing	55	417323	5959364	A
S9923953	SPI ELECTRICITY PTY LTD	Winton	80/592	1	EL	GL	208.301	208.301	66kv Subtransmission Line Xing Over The Railway	overline crossing	55	420446	5961047	A
S9923928	SPI POWERNET PTY LTD	Winton	66/1692	1	EL	GL	208.324	208.324	220kv 1st Trans Line @ 129m 36c Glenrowan - Shepparton	overline crossing	55	420462	5961061	A
S9929000	STATE ELECTRICITY COMMISSION	Winton	59/127	1	EL	GL	208.330	208.330	220kv Trans Line Over Rly @ 129m 36c : Xing Removed	overline crossing				I
S9923928	SPI POWERNET PTY LTD	Winton	79/1509	1	EL	GL	208.356	208.356	2nd 220kv Trans Line @ 129m 37c 63l Glenrowan - Shepparton	overline crossing	55	420498	5961082	A

Parameters

Line No : 157
 From KM : 8.324
 Approved :
 Line Name : North Eastern
 To KM : 300.928
 Service Status :
 AMG Fields Populated : Both

Customer Number	Customer Name	Location	File No	Seq No	Serv Type	Lic Type	From KM	To KM	Description	Comment	AMG Ref			Status
											Zone	East	North	
S9924588	TELSTRA	Winton	63/882	1	CC	GL	210.969	210.969	Comms Cable U/I Xing Rly @ 131m 06c	underline crossing	55	422979	5962358	A
S9929000	STATE ELECTRICITY COMMISSION	Winton	64/2095	1	EL	SL	211.019	211.019	22kv Xing Over Rly @ 131m 06c 50l : Replaced Xing @ 211.025km (131m 10c) GI Entr	service removed				I
S9923953	SPI ELECTRICITY PTY LTD	Glenrowan	74/392	1	EL	GL	213.922	213.922	66kv Subtransmission O/I Xing Of The Railway	overline crossing	55	425678	5963124	A
S9924588	TELSTRA	Glenrowan	85/885	1	CC	GL	214.862	214.862	Cables & Conduits Under Rly West Of Warby Range Road	underline crossing	55	426570	5963421	A
S9923953	SPI ELECTRICITY PTY LTD	Glenrowan	68/189	1	EL	GL	214.867	214.867	22kv Cable @ 133m 41c	overline crossing				A
S9923953	SPI ELECTRICITY PTY LTD	Glenrowan	55/1688	1	EL	GL	215.548	215.548	66kv Sub-trans O/I Xing Of The Rly East Of Warby Range Road	overline crossing	55	427226	5963640	A
S9924588	TELSTRA	Glenrowan	60/435	1	CC	GL	217.865	217.865	Comms cable o/l xing rly @ 135m 30c at Glenrowan	overline crossing				I
S9923953	SPI ELECTRICITY PTY LTD	Glenrowan	64/1669	1	EL	GL	218.631	218.631	22kv Cable O/I Xing Of The Rly At West Side Of Beaconsfield Pde.	overline crossing	55	430206	5964216	A
S9923240	NORTH EAST REGION WATER AUTHORITY	Glenrowan	SX1046	1	WP	GL	218.632	218.632	150mm UPVC Water Main West Of Beaconsfield Parade Overpass	underline crossing	55	530207	5964217	A
S9923240	NORTH EAST REGION WATER AUTHORITY	Glenrowan	75/702	1	WP	GL	218.645	218.645	150mm Ac Water Main - West Of Beaconsfield Parade Bridge	underline crossing	55	430220	5964218	A
S9929565	PUBLIC TRANSPORT CORPORATION	Glenrowan	26/1027	1	CUL	SL	218.649	218.649	Wooden Box Culvert Over Drainage Channel Adj Rly Res @ 135m 69c : Not On Rly Lan	not on VRT land				I
S9924588	TELSTRA	Glenrowan	78/335	1	CC	GL	218.670	218.670	Comms Cable Under Rly Bridge At Beaconsfield Pde.	attached to rail bridge	55	430245	5964223	A
S9930364	WANGARATTA RURAL CITY OF	Glenrowan	68/51	1	DRA	GL	218.697	218.697	Extension Of Drain Adjacent To Companys Leasehold Within The Station Ground	along / on rly reserve	55	430271	5964228	A
S9924588	TELSTRA	Glenrowan	83/502	1	CC	GL	218.729	218.729	Comms Cable Across Rly Reserve South Of Siege Street - To Goods Shed	underline crossing	55	430374	5964266	A
S9930364	WANGARATTA RURAL CITY OF	Glenrowan	SX/2005/0138	1	BP	GL	218.781	222.800	Shared Pathway West Side Glenrowan To Hamilton Park	along /on west side of rly reserve				N
S9930364	WANGARATTA RURAL CITY OF	Glenrowan	87/1179	1	DRA	GL	219.325	219.325	Drainage Into Open Channel @ 136m 21c 56l	underline crossing	55	430874	5964403	A
S9919758	GLENROWAN QUARRIES PTY LTD	Glenrowan	84/1038	1	OCC	SL	219.333	219.333	Occ Xing Over Quarry Siding @ 136m 23c	underline crossing				I
S9929926	REED K & A & CO PTY LTD	Glenrowan	77/124	1	DRA	SL	219.609	219.609	Proposed Drainage Of Subdivision Onto Rly Res @ 136m 37c	underline crossing				I

Line Point Report

Parameters

Line No : 157
 From KM : 8.324
 Approved :
 Line Name : North Eastern
 To KM : 300.928
 Service Status :
 AMG Fields Populated : Both

Customer Number	Customer Name	Location	File No	Seq No	Serv Type	Lic Type	From KM	To KM	Description	Comment	AMG Ref			Status
											Zone	East	North	
S9923953	SPI ELECTRICITY PTY LTD	Glenrowan	64/276	1	EL	GL	219.998	219.998	22kv Cable O/I Xing Of The Rly,	overline crossing	55	431347	5964848	A
S9923953	SPI ELECTRICITY PTY LTD	Glenrowan	75/951	1	EL	GL	220.043	220.043	22kv Cable @ 136m 58c 55l	overline crossing				A
S9923412	GASNET AUSTRALIA (OPERATIONS) PTY LTD	Glenrowan	75/956	1	GAS	GL	220.550	220.550	300mm Steel Hp Gas Transmission Pipeline U/I Xing North Of Glenrowan Station	underline crossing	55	431540	5965373	A
S9924123	POWERTEL LIMITED	Glenrowan	SX2724	1	OFC	SL	220.584	220.584	63mm Conduit Underline Crossing Of The Railway North Of Kays Lane	underline crossing	55	431551	5965402	A
S9923953	SPI ELECTRICITY PTY LTD	Glenrowan	49/1028	1	EL	GL	220.732	220.732	66kv Sub-trans O/I Xing Of The Rly,	overline crossing	55	431570	5965514	A
S9924588	TELSTRA	Glenrowan	85/476	1	CC	GL	220.766	222.597	3 X Comms Cables Along Rly Reserve Fronting Warby Range	along & under rly reserve	55	431702	5966256	A
S9924588	TELSTRA	Glenrowan	56/764	1	CC	GL	220.798	220.798	Comms Cable U/I Xing Rly @ 137m 15c 79l	underline crossing	55	431587	5965613	A
S9923953	SPI ELECTRICITY PTY LTD	Glenrowan	49/859	1	EL	GL	220.813	220.813	Hv & Lv Cable - Off Warby Range Road	overline crossing	55	431609	5965702	A
S9919501	DEPT OF NATURAL RESOURCES & ENVIRONMENT	Glenrowan	86/693	178	FLO	GL	221.300	221.400	Flora Res Along Rly Reserve	along / on rly reserve				A
S9923953	SPI ELECTRICITY PTY LTD	Glenrowan	74/377	1	EL	GL	221.702	221.702	22kv Cable O/I Xing Of The Rly,	overline crossing	55	431771	5966479	A
S9923953	SPI ELECTRICITY PTY LTD	Glenrowan	77/122	1	EL	GL	221.946	221.946	Lv Cable O/I Xing Of The Rly, South Of Blackboy Lane.	overline crossing	55	431837	5966804	A
S9923953	SPI ELECTRICITY PTY LTD	Glenrowan	87/939	1	EL	GL	222.221	222.221	22kv Cable	overline crossing				A
S9923240	NORTH EAST REGION WATER AUTHORITY	Glenrowan	87/544	1	WP	GL	222.291	222.291	150mm Upvc Water Pipe, North Side Of Blackboy Lane	underline crossing	55	431874	5967065	A
S9919501	DEPT OF NATURAL RESOURCES & ENVIRONMENT	Glenrowan	86/693	179	FLO	GL	222.750	223.100	Flora Res Along Rly Reserve	along / on rly reserve				A
S9919501	DEPT OF NATURAL RESOURCES & ENVIRONMENT	Glenrowan	86/693	180	FLO	GL	222.750	223.700	Flora Res Along Rly Reserve	along / on rly reserve				A
S9930570	GLENLEY ESTATES PTY LTD	Glenrowan	81/609	1	WP	SL	222.894	222.894	150mm Dia Water Main Under Rly @ 138m 40c	underline crossing				I
S9923953	SPI ELECTRICITY PTY LTD	Glenrowan	74/379	1	EL	GL	223.505	223.505	Hv Cable O/I Xing Of The Rly Wirinya Ave.	overline crossing	55	432313	5968185	A
S9923953	SPI ELECTRICITY PTY LTD	Glenrowan	53/1032	1	EL	GL	225.622	225.622	22kv Cable @ 140m 16c 50l	overline crossing	55	43342	5970035	A
S9924588	TELSTRA	Glenrowan	91/426	1	OFC	GL	225.640	225.640	Optical Fibre Cable Under Rly @ 140m 16c 49l	underline crossing				A
S9924588	TELSTRA	Glenrowan	56/142	1	CC	GL	225.660	225.660	Comms Cable U/I Xing Rly @ 140m 17c Wangaratta Road	underline crossing	55	433359	5970065	A
S9924588	TELSTRA	Wangaratta	61/879	1	CC	GL	227.397	227.397	Comms Cable U/I Xing Rly @ 141m 23c 82l Dell'oro Road	underline crossing	55	434226	5971605	A

Line Point Report

Parameters	Line No : 157	Line Name : North Eastern
	From KM : 8.324	To KM : 300.928
	Approved :	Service Status :
	AMG Fields Populated : Both	

Customer Number	Customer Name	Location	File No	Seq No	Serv Type	Lic Type	From KM	To KM	Description	Comment	AMG Ref			Status
											Zone	East	North	
S9923953	SPI ELECTRICITY PTY LTD	Wangaratta	52/1050	1	EL	GL	229.080	229.080	22kv Cable O/I Xing Rly, 142m 27c 68l	overline crossing	55	4350436	5973072	A
S9924588	TELSTRA	Wangaratta	51/953	1	CC	GL	229.082	229.082	Comms Cable U/I Xing Rly @ 142m 27c Gravel Pit Road	underline crossing	55	435038	5973073	A
S9923240	NORTH EAST REGION WATER AUTHORITY	Wangaratta	SX1801	1	WP	GL	229.083	230.003	100mm UPVC Water Along Rly North Of Gravel Pit Rd	along /on west side of rly reserve	55	435210	5973431	A
S9930364	WANGARATTA RURAL CITY OF	Wangaratta	82/895	1	D&C	GL	230.096	230.341	1050mm Drain @ Btn 142m 78c & 143m 10c	along / on rly reserve	55	435603	5974065	A
S9923953	SPI ELECTRICITY PTY LTD	Wangaratta	46/212	1	EL	GL	230.345	230.345	22kv Cable	overline crossing				A
S9919725	GAS & FUEL	Wangaratta	81/612	1	GAS	SL	230.360	230.360	100mm Dia Gas Main Under Rly @ 143m 11c 15l	underline crossing				I
S9923509	APT O & M SERVICES PTY LTD	Wangaratta	SX2437	1	GAS	GL	230.363	230.363	100mm HP Gas Main Nth Side Shanley St	within land previously wing fenced	55	435656	5974192	A
S9923240	NORTH EAST REGION WATER AUTHORITY	Wangaratta	71/592	1	WP	GL	230.377	230.377	150mm MSCL Water Main @ 143m 12c North of Shanley St	underline crossing	55	435666	5974200	A
S9924588	TELSTRA	Wangaratta	77/683	1	CC	GL	230.378	230.378	Cable Under Rly @ 143m 10c 60l	underline crossing	55	435666	5974201	A
S9923240	NORTH EAST REGION WATER AUTHORITY	Wangaratta	71/593	1	SEW	GL	230.640	230.640	150mm Sewer Pipe @ 143m 25c Nth of Shanley St	underline crossing	55	435819	5974421	A
S9923922	OPTUS NETWORKS PTY LIMITED	Wangaratta	92/144SX	1	CC	GL	230.850	231.119	O/c Cable Along South Side Of Rly Res @ West Of Sandford Road	along /on south side of rly reserve	55	436063	5974636	A
S9923240	NORTH EAST REGION WATER AUTHORITY	Wangaratta	43/29	1	WP	GL	230.981	230.981	75mm Water Main @ 143m 42c South west of sandford rd	underline crossing	55	436064	5974658	A
S9923953	SPI ELECTRICITY PTY LTD	Wangaratta	61/1316	1	EL	GL	231.035	231.035	Lv Xing Over Rly @ 143m 45c	service abandoned				I
S9923240	NORTH EAST REGION WATER AUTHORITY	Wangaratta	78/700	1	WP	GL	231.121	231.121	300mm AC Water Main @ 143m 48c 71l West side of Sandford Rd	within land previously wing fenced	55	436179	5974745	A
S9923953	SPI ELECTRICITY PTY LTD	Wangaratta	86/55	1	EL	GL	231.124	231.124	22kv & Lv Cables Overline Xing Of Rly East Side Of Sandford Rd	within land previously wing fenced	55	436196	5974751	A
S9924588	TELSTRA	Wangaratta	63/145	1	CC	GL	231.132	231.132	Cable Under Rly @ 143m 49c	underline crossing	55	436186	5974744	A
S9923922	OPTUS NETWORKS PTY LIMITED	Wangaratta	92/196SX	1	OFC	GL	231.145	231.167	O/c Under & Along The North Side Rly Then Under Btn Sandford Rd & Vincent Rd	under & along rly reserve	55	436771	5975087	A
S9923922	OPTUS NETWORKS PTY LIMITED	Wangaratta	92/196SX	1	OFC	GL	231.167	231.167	O/c Under & Along The North Side Rly Then Under Btn Sandford Rd & Vincent Rd	under & along rly reserve	55	436771	5975087	A
		Wangaratta	92/196SX	1	OFC	GL	231.167	232.366	O/c Under & Along The North Side Rly Then Under Btn Sandford Rd & Vincent Rd	under & along rly reserve	55	436771	5975087	A
S9930364	WANGARATTA RURAL CITY OF	Wangaratta	54/1065	1	DRA	GL	231.268	231.268	225mm Drain @ 143m 56c 31l	underline crossing				A

Parameters

 Line No : 157
 From KM : 8.324
 Approved :
 Line Name : North Eastern
 To KM : 300.928
 Service Status :
 AMG Fields Populated : Both

Customer Number	Customer Name	Location	File No	Seq No	Serv Type	Lic Type	From KM	To KM	Description	Comment	AMG Ref			Status
											Zone	East	North	
S9923922	OPTUS NETWORKS PTY LIMITED	Wangaratta	92/185SX	1	OFC	GL	231.321	231.321	Ofc Cable - Near Sandford Road Service Transferred To Eo 92/196sx	underline crossing				I
S9923240	NORTH EAST REGION WATER AUTHORITY	Wangaratta	61/1011	1	SEW	GL	231.524	231.524	150mm Sewer Rising Main U/I Xing Of The Rly,	along & under rly reserve	55	436517	5974949	A
S9930364	WANGARATTA RURAL CITY OF	Wangaratta	41/1002	1	C&C	GL	231.533	231.533	Channel & Culvert @ 143m 69c 44l	underline crossing	55	436525	5974954	A
S9924588	TELSTRA	Wangaratta	86/750	1	CC	GL	232.041	232.041	100mm Comms Conduit Under Geb Private Siding At 144m 14c 68l - Kerr Street	not on VRT land				I
S9924588	TELSTRA	Wangaratta	88/955	1	CC	GL	232.329	232.329	100mm Dia Conduits Under Railway At 232.329km	underline crossing				A
		Wangaratta	88/957	1	CC	GL	232.329	233.073	100mm Conduit Along Rly Reserve Between 144m 29c & 144m 66c	along / on rly reserve	55	437525	5975430	A
S9923922	OPTUS NETWORKS PTY LIMITED	Wangaratta	92/196SX	1	OFC	GL	232.366	232.366	Ofc Under & Along The North Side Rly Then Under Btn Sandford Rd & Vincent Rd	under & along rly reserve	55	436771	5975087	A
		Wangaratta	92/196SX	1	OFC	GL	232.366	232.385	Ofc Under & Along The North Side Rly Then Under Btn Sandford Rd & Vincent Rd	under & along rly reserve	55	436771	5975087	A
		Wangaratta	92/196SX	1	OFC	GL	232.366	232.385	Ofc Under & Along The North Side Rly Then Under Btn Sandford Rd & Vincent Rd	under & along rly reserve	55	436771	5975087	A
S9923240	NORTH EAST REGION WATER AUTHORITY	Wangaratta	72/1527	1	SEW	GL	232.453	232.453	200mm Sewer Rising Main @ 144m32c Gibson St to Vincent Rd	underline crossing	55	437354	5975368	A
S9923953	SPI ELECTRICITY PTY LTD	Wangaratta	84/279	1	EL	GL	232.465	232.465	Hv Cable @ 144m 35c 59l	overline crossing	55	437363	5975373	A
S9923922	OPTUS NETWORKS PTY LIMITED	Wangaratta	92/184SX	1	OFC	GL	232.632	232.632	Ofc Cable - Near Vincent Street Service Transferred To Eo 92/196sx	underline crossing				I
S9923240	NORTH EAST REGION WATER AUTHORITY	Wangaratta	SX/2002/0086	1	SEW	GL	232.644	233.087	300mm Sewer Along And U/I Xing Of The Rly, Sisely Avenue.	along & under rly reserve	55	437900	5975652	A
S9924775	VICROADS NORTH EASTERN	Wangaratta	80/88	1	DRA	SL	232.670	232.670	750mm Drain @ 144m 47c Sth Of Siseley Ave	underline crossing	55	437558	5975468	P
S9923240	NORTH EAST REGION WATER AUTHORITY	Wangaratta	SX/2002/0245	1	WP	GL	232.960	232.209	525mm Water Main Along The North Side Of Rly Reserve At Bth Sides Of Sisley Ave.	along /on north side of rly reserve	55	437820	5975636	A
S9924588	TELSTRA	Wangaratta	74/739	1	CC	GL	233.030	233.065	Comms Cable U/I Xing Rly @ 144m 66c	underline crossing	55	437999	5975790	A
S9923240	NORTH EAST REGION WATER AUTHORITY	Wangaratta	75/544	1	WP	GL	233.042	233.062	300mm Water Main @ 144m 66c South of Sisely Ave	not on VRT land				I
S9923240	NORTH EAST REGION WATER AUTHORITY	Wangaratta	49/1256	1	WP	GL	233.062	233.062	450mm Water Main @ 144m 66c South side Sisely Ave	within land previously wing fenced	55	437911	5975631	A
		Wangaratta	SX/2002/0258	1	WP	GL	233.062	233.116	Water Main Along & U/I Xing Of The Rly At South Side Of Sisely Avenue.	under & along rly reserve	55	437886	5975651	A

Land Information System (LIS) Services
Parameters

Line No : 157
 From KM : 8.324
 Approved :
 Line Name : North Eastern
 To KM : 300.928
 Service Status :
 AMG Fields Populated : Both

Customer Number	Customer Name	Location	File No	Seq No	Serv Type	Lic Type	From KM	To KM	Description	Comment	AMG Ref			Status
											Zone	East	North	
S9924588	TELSTRA	Wangaratta	88/956	1	CC	GL	233.073	233.073	100mm Dia Conduits Under Railway At 233.073km	underline crossing				A
S9923953	SPI ELECTRICITY PTY LTD	Wangaratta	85/283	1	EL	GL	233.076	233.076	22kv Cable - Sisley Avenue @ 144m 65c	within land previously wing fenced	55	437900	5975653	A
S9923509	APT O & M SERVICES PTY LTD	Wangaratta	75/830	1	GAS	GL	233.084	233.084	200mm Hp Gas Main Centre Sisley Avenue	in road reserve	55	437911	5975658	A
S9923240	NORTH EAST REGION WATER AUTHORITY	Wangaratta	SX/2002/0086	1	SEW	GL	233.087	233.087	300mm Sewer Along And U/I Xing Of The Rly, Sisely Avenue.	along & under rly reserve	55	437900	5975652	A
S9923509	APT O & M SERVICES PTY LTD	Wangaratta	SX2438	1	GAS	GL	233.093	233.093	225mm LP Gas Main Nth Side Sisley Ave	in road reserve	55	437923	5975661	A
		Wangaratta	60/613	1	GAS	GL	233.093	233.093	75mm Gas Main Nth Side Siseley Ave	in road reserve				I
S9924775	VICROADS NORTH EASTERN	Wangaratta	77/997	1	EL	SL	233.101	233.101	Electrical Cables	underline crossing	55	437938	5975666	A
S9924588	TELSTRA	Wangaratta	69/729	1	CC	GL	233.105	233.105	Comms Cables U/I Xing Rly @ 144m 67c 00l & 145m 70c 00l (2 Sites)	underline crossing	55	437921	5975673	A
S9923240	NORTH EAST REGION WATER AUTHORITY	Wangaratta	SX/2002/0257	1	WP	GL	233.116	233.116	Water Main U/I Xing Of The Rly at North Side Of Sisely Avenue.	underline crossing	55	437937	5975666	A
S9920369	MOBIL OIL AUST LTD	Wangaratta	78/895	1	DRA	SL	233.348	233.348	Drainage Works On Rly Res @ 145m 00c	underline crossing				I
S9930364	WANGARATTA RURAL CITY OF	Wangaratta	72/826	1	D&C	GL	233.360	233.360	900mm Drain & Culvert @ 145m 01c	underline crossing	55	438161	5975807	A
S9923240	NORTH EAST REGION WATER AUTHORITY	Wangaratta	86/627	1	WP	GL	233.427	233.427	525mm Water Main	along & under rly reserve	55	438209	5975845	A
S9930364	WANGARATTA RURAL CITY OF	Wangaratta	77/1209	1	BP	GL	233.436	233.436	Bicycle Track Under Bridge @ 145m 03c 95l	underline crossing	55	438214	5975852	A
S9930364	WANGARATTA RURAL CITY OF	Wangaratta	70/929	1	DRA	GL	233.446	233.446	750mm Rcp Drain Thru Bridge @ 145m 05c 92l	underline crossing	55	438224	5975857	A
S9924588	TELSTRA	Wangaratta	57/1298	1	CC	GL	233.605	233.605	Comms Conduit & Pit O/I & Along South Side Of Rly Reserve Under Ramp, Green St	over & along rly reserve	55	438339	5975959	A
		Wangaratta	57/1298	1	CC	GL	233.605	233.667	Comms Conduit & Pit O/I & Along South Side Of Rly Reserve Under Ramp, Green St	over & along rly reserve	55	438339	5975959	A
S9923509	APT O & M SERVICES PTY LTD	Wangaratta	SX2439	1	GAS	GL	233.606	233.606	150mm HP Gas Main - Roy Street	attached to road bridge over rly	55	438340	5975959	A
S9924588	TELSTRA	Wangaratta	51/435	1	CC	GL	233.671	233.671	Comms Cable U/I Xing Rly @ 145m 15c 73l	not on VRT land				I
S9924588	TELSTRA	Wangaratta	88/125	1	CC	GL	233.972	233.972	Cable Under Rly @ 145m 31c For Country Train Radio Network-stn Gd	underline crossing				A
S9930551	HAYNES & GOLDING	Wangaratta	82/266	1	WP	SL	233.989	233.989	150mm Dia Water Main Under Bruck Mills Siding	underline crossing of siding				I
S9930364	WANGARATTA RURAL CITY OF	Wangaratta	85/501	1	WP	SL	233.989	233.989	Proposed Water Supply Scheme	not proceeded with				I

Parameters

Line No : 157
 From KM : 8.324
 Approved :
 Line Name : North Eastern
 To KM : 300.928
 Service Status :
 AMG Fields Populated : Both

Customer Number	Customer Name	Location	File No	Seq No	Serv Type	Lic Type	From KM	To KM	Description	Comment	AMG Ref			Status
											Zone	East	North	
S9923953	SPI ELECTRICITY PTY LTD	Wangaratta	87/389	1	EL	GL	234.160	234.160	22kv Cable @ 145m 40c	overline crossing				A
S9923240	NORTH EAST REGION WATER AUTHORITY	Wangaratta	54/447	1	WP	GL	234.160	234.160	300mm MSCL Water Main @ 145m 40c aligned Docker St	underline crossing	55	438695	5976394	A
S9923240	NORTH EAST REGION WATER AUTHORITY	Wangaratta	SX2031	1	SEW	GL	234.383	234.383	225mm Sewer Main - South Of Rowan Street	underline crossing	55	438948	5976733	A
S9930364	WANGARATTA RURAL CITY OF	Wangaratta	24704	1	DRA	GL	234.422	234.532	Drain @ Btn 145m 53.5c - Rowan Street & 145m 58.68c - Templeton Street	along / on rly reserve	55	438889	5976647	A
S9930364	WANGARATTA RURAL CITY OF	Wangaratta	28697	1	DRA	GL	234.532	234.627	Bbrick Drain @ Btn 145m 60c 13l & 145m 62c 26l	along / on rly reserve	55	438925	5976701	A
S9923240	NORTH EAST REGION WATER AUTHORITY	Wangaratta	SX/2007/0145	1	WP	GL	234.538	234.538	225mm PVC water main in a 400mm SCL encasing pipe U/L Xing Rly at Templeton St	underline crossing				N
S9923240	NORTH EAST REGION WATER AUTHORITY	Wangaratta	SX2030	1	WP	GL	234.541	234.541	225mm Water main u/l xing Rly, south side of Templeton Street	underline crossing	55	439047	5976856	A
S9924588	TELSTRA	Wangaratta	58/328	1	CC	GL	234.543	234.543	6x100mm Comms Cconduits U/l Xing Of The Rly At 145m 59c 68l	underline crossing	55	438934	5976689	A
S9924588	TELSTRA	Wangaratta	58/328	1	CC	GL	234.546	234.829	6x100mm Comms Cconduits U/l Xing Of The Rly At 145m 59c 68l	underline crossing	55	438934	5976689	A
S9923240	NORTH EAST REGION WATER AUTHORITY	Wangaratta	61/278	1	SEW	GL	234.558	234.558	300mm Sewer Rising Main - Templeton Street	underline crossing	55	438947	5976697	A
S9923509	APT O & M SERVICES PTY LTD	Wangaratta	82/1326	1	GAS	GL	234.563	234.563	100mm Hp Gas Main - Templeton Street @ 145m 60c	underline crossing	55	438951	5976702	A
S9924588	TELSTRA	Wangaratta	69/729	1	CC	GL	234.564	234.564	Comms Cables U/l Xing Rly @ 144m 67c 00l & 145m 70c 00l (2 Sites)	underline crossing	55	437921	5975673	A
S9923953	SPI ELECTRICITY PTY LTD	Wangaratta	60/841	1	EL	GL	234.566	234.566	22kv Cable	overline crossing	55	438953	5976704	A
S9923953	SPI ELECTRICITY PTY LTD	Wangaratta	65/1263	1	EL	GL	236.443	236.443	Hv Cable @ 146m 73c	overline crossing	55	440136	5978163	A
S9924588	TELSTRA	Wangaratta	75/741	1	CC	GL	236.467	236.467	Comm Cable U/l Xing Rly @ 146m 74c	underline crossing	55	440151	5978183	A
S9923953	SPI ELECTRICITY PTY LTD	Bowser	52/228	1	EL	GL	237.237	237.237	22kv Cable @ 147m 33c	overline crossing	55	440641	5978775	A
S9923953	SPI ELECTRICITY PTY LTD	Bowser	56/793	1	EL	GL	238.479	238.479	22kv Cable - South Side Of Boorhaman Road	overline crossing	55	441587	5979556	A
S9924588	TELSTRA	Bowser	85/28	1	CC	GL	238.500	238.500	100mm Comms Conduit U/l Xing Of The Rly At East Side Of Boorham Road, 148m15c38l	underline crossing	55	441607	5979567	A
S9923922	OPTUS NETWORKS PTY LIMITED	Bowser	SX/2004/0391	1	OFC	GL	238.500	238.500	Optus Fibre Optic Cable On Tlestra Duct U/l Xing Rly, East Side Of Boorham Rd	underline crossing	55	441607	5979567	A
S9924588	TELSTRA	Bowser	62/919	1	CC	GL	239.229	239.229	Commss Cable U/l Xing Rly @ 148m 52c	underline crossing	55	442341	5980120	A

* Note: A Service Entry may appear more than once on this report if multiple line points exist for the Service Entry.

Land Information System (LIS) Services

Parameters

Line No : 157
 From KM : 8.324
 Approved :
 Line Name : North Eastern
 To KM : 300.928
 Service Status :
 AMG Fields Populated : Both

Customer Number	Customer Name	Location	File No	Seq No	Serv Type	Lic Type	From KM	To KM	Description	Comment	AMG Ref			Status
											Zone	East	North	
S9923953	SPI ELECTRICITY PTY LTD	Bowser	56/725	1	EL	GL	239.252	239.252	22kv Cable @ 148m 52c	overline crossing	55	442250	5979958	A
S9924588	TELSTRA	Bowser	61/416	1	CC	GL	239.269	239.269	Co Axial Cable Under Rly Btn 31m 42c & 186m 13c 90l 8 Sites	under & along rly reserve	55	476433	6007125	A
S9924588	TELSTRA	Bowser	SX/2007/0362	1	CC	GL	240.153	240.153	Comms Cable u/l xing at opposite Coleman Road.	underline crossing	55	443094	5980649	A
S9929000	STATE ELECTRICITY COMMISSION	Bowser	59/1216	1	EL	GL	240.295	240.295	Lv Xing Over Rly @ 149m 25c : Xing Dismantled	overline crossing				I
S9923240	NORTH EAST REGION WATER AUTHORITY	Bowser	86057	1	WP	GL	240.335	240.335	Licence To Tap Water From Spring @ 149m 27c	no longer in use				I
S9924588	TELSTRA	Bowser	61/834	1	CC	GL	240.698	244.920	Comms Cables Along Rly Reserve Between 149m 45c To 152m 13c	underline crossing	55	445509	5984136	A
S9923953	SPI ELECTRICITY PTY LTD	Bowser	72/1294	1	EL	GL	240.732	240.732	22kv Cable @ 149m 47c	overline crossing	55	443323	5980947	A
S9929510	GORMAN JP	Bowser	44/148	1	WP	SL	241.101	241.101	Water Pipe Under Rly @ 149m 65c 06l	underline crossing	55	442432	5981353	A
S9923953	SPI ELECTRICITY PTY LTD	Bowser	80/273	1	EL	GL	241.844	241.844	22kv Cable @ 150m 22c	cancelled as advised by Eastern Energy Limited				I
S9924572	NEXTGEN NETWORKS PTY LTD	Bowser	SX/2001/0271	1	OFC	GL	242.795	242.795	Optic Fibre Cable Along And U/l Xing Of The Rly	along & under rly reserve	55	444494	5982636	A
		Bowser	SX/2001/0271	1	OFC	GL	242.795	251.463	Optic Fibre Cable Along And U/l Xing Of The Rly	along & under rly reserve	55	444494	5982636	A
S9923953	SPI ELECTRICITY PTY LTD	Bowser	87/179	1	EL	GL	242.956	242.956	2 No 150mm Conduits @ 150m 77c 30l	underline crossing				A
S9924588	TELSTRA	Bowser	SX1252	1	CC	GL	243.827	243.827	50mm Pvc Pipe On West Side Of Rly	underline crossing				A
S9924588	TELSTRA	Bowser	61/880	1	CC	GL	244.920	244.920	Comms Cable U/l Xing Rly @ 152m 14c 90l East Of Plums Road	underline crossing	55	445704	5984381	A
S9923953	SPI ELECTRICITY PTY LTD	Bowser	87/178	1	EL	SL	244.936	244.936	2 No 150mm Conduits @ 152m 15c 73l	cancelled as advised by Eastern Energy Limited				I
S9923953	SPI ELECTRICITY PTY LTD	Bowser	87/177	1	EL	GL	247.516	247.516	2 No 150mm Conduits @ 153m 63c 98l	underline crossing				A
S9929000	STATE ELECTRICITY COMMISSION	Bowser	85/402	1	EL	GL	248.180	248.180	22kv Xing Over Rly @ 154m 17c 29l : X File Created 05/06/89	overline crossing				I
S9923953	SPI ELECTRICITY PTY LTD	Bowser	87/176	1	EL	GL	248.196	248.196	2 No 150mm Conduits @ 154m 17c 78l	underline crossing				A
S9924588	TELSTRA	Springhurst	61/1412	1	CC	GL	248.664	252.104	Cable Under Rly @ 154m 42c & Btn 154m 41c-156m 52c&157m 44c-159m 18c 3 Sites	under & along rly reserve	55	450205	5991685	A

Line Point Report

Parameters

Line No : 157
 From KM : 8.324
 Approved :
 Line Name : North Eastern
 To KM : 300.928
 Service Status :
 AMG Fields Populated : Both

Customer Number	Customer Name	Location	File No	Seq No	Serv Type	Lic Type	From KM	To KM	Description	Comment	AMG Ref			Status
											Zone	East	North	
S9924588	TELSTRA	Bowser	61/1412	1	CC	GL	248.684	248.684	Cable Under Rly @ 154m 42c & Btn 154m 41c-156m 52c&157m 44c-159m 18c 3 Sites	under & along rly reserve	55	450205	5991685	A
S9924588	TELSTRA	Springhurst	80/1047	1	CC	GL	249.711	249.711	Cable Under Rly @ 155M 13C 08L	underline crossing	55	448451	5988336	A
S9923953	SPI ELECTRICITY PTY LTD	Springhurst	87/175	1	EL	SL	249.840	249.840	2 No 150mm Conduits @ 155m 19c 81l	service abandoned				I
S9929000	STATE ELECTRICITY COMMISSION	Springhurst	65/1875	1	EL	GL	249.899	249.899	66kv & 22kv Xing Over Rly @ 155m 18c : Xing Removed	overline crossing				I
S9928890	CLOTHIER C (MRS)	Springhurst	65/623	1	WP	SL	250.098	250.098	20mm Dia Water Pipe Under Rly @ 160m 30c-service Cancelled & Removed	underline crossing				I
S9924588	TELSTRA	Springhurst	SX/2001/0148	1	CC	GL	251.562	251.562	Communication Cable U/I Xing Of The Rly South Side Of Robbins Road.	underline crossing	55	449490	5989863	A
S9923953	SPI ELECTRICITY PTY LTD	Springhurst	55/262	1	EL	GL	251.787	251.787	Lv Cable O/I Xing Of The Rly At North Of Mc Mahons Road - 156m 46c	overline crossing	55	449584	5990064	A
S9923953	SPI ELECTRICITY PTY LTD	Springhurst	87/174	1	EL	GL	251.789	251.789	2 No 150mm Conduits U/I Xing Rly, North Of Mc Mahons Road - 156m 39c 73l	underline crossing	55	449580	5998068	A
S9924572	NEXTGEN NETWORKS PTY LTD	Springhurst	SX/2001/0271	1	OFC	GL	251.850	265.594	Optic Fibre Cable Along And U/I Xing Of The Rly	along & under rly reserve	55	444494	5982636	A
S9929000	STATE ELECTRICITY COMMISSION	Springhurst	85/90	1	EL	GL	252.149	252.149	22kv Xing Over Rly @ 156m 54c 58l : Xing Removed	overline crossing				I
S9924588	TELSTRA	Springhurst	73/1271	1	CC	GL	252.405	259.748	Comms Cable In Rly Reserve Between 156m 67c And 161m 32c	along / on rly reserve	55	450038	5991449	A
S9929000	STATE ELECTRICITY COMMISSION	Springhurst	71/1547	1	EL	GL	253.254	253.254	22kv Xing Over Rly @ 157m 29c 52l	overline crossing				I
S9924588	TELSTRA	Springhurst	SX/2002/0128	1	CC	GL	253.260	253.260	Commc Cable U/I Xing Of The Rly South Of McMahons Road	underline crossing	55	450038	5991449	A
S9929000	STATE ELECTRICITY COMMISSION	Springhurst	53/792	1	EL	GL	253.424	253.424	Lv Xing Over The Rly @ 157m 38c	overline crossing				I
S9924588	TELSTRA	Springhurst	76/1052	1	CC	GL	253.462	253.462	Cable Under Rly @ 157m 39c 52l	underline crossing	55	450145	5991621	A
S9923953	SPI ELECTRICITY PTY LTD	Springhurst	87/173	1	EL	GL	253.477	253.477	2 No 150mm Conduits	underline crossing				A
S9924588	TELSTRA	Springhurst	61/1412	1	CC	GL	253.552	256.248	Cable Under Rly @ 154m 42c & Btn 154m 41c-156m 52c&157m 44c-159m 18c 3 Sites	under & along rly reserve	55	450205	5991685	A
S9923953	SPI ELECTRICITY PTY LTD	Springhurst	88/988	1	EL	GL	256.268	256.268	2 X 150mm Pvc Conduits U/I Xing Of Rly, South Side Of Boorhamans Road	underline crossing	55	451604	5994006	A
S9929000	STATE ELECTRICITY COMMISSION	Springhurst	54/315	1	EL	GL	256.268	256.268	22kv Xing Over Rly @ 159m 19c : Xing Removed	overline crossing				I

Parameters

Line No : 157
 From KM : 8.324
 Approved :
 Line Name : North Eastern
 To KM : 300.928
 Service Status :
 AMG Fields Populated : Both

Customer Number	Customer Name	Location	File No	Seq No	Serv Type	Lic Type	From KM	To KM	Description	Comment	AMG Ref			Status
											Zone	East	North	
S9923953	SPI ELECTRICITY PTY LTD	Springhurst	42/798	1	EL	GL	256.972	256.972	22kv Cable @ 159m 54c	cancelled as advised by Eastern Energy Limited				I
S9923240	NORTH EAST REGION WATER AUTHORITY	Springhurst	SX1876	1	WP	GL	257.250	257.250	50mm Water Pipe North Of Rutherglen-springhurst Rd	underline crossing	55	452118	5994843	A
S9924588	TELSTRA	Springhurst	89/999	1	CC	GL	257.354	257.354	100mm Dia Pvc Cable Under Rly @ 159m 73c-stn Gd	underline crossing				A
S9923240	NORTH EAST REGION WATER AUTHORITY	Springhurst	SX2391	1	WP	GL	257.380	257.380	100mm Water Main - Within Station Ground	underline crossing	55	452356	5995211	A
S9923407	GRAINCORP OPERATIONS LIMITED	Springhurst	86/679	1	WP	SL	257.392	257.494	Water Pipe Along Stn Gd Reserve Btn 159m 74c 88l & 159m 79c 95l : To Serve Toile	land sold				I
S9923240	NORTH EAST REGION WATER AUTHORITY	Springhurst	39/297	1	WP	GL	257.405	257.958	Water Pipe & Pipe @ 160m 23c	not on VRT land	55	542320	5995250	I
S9923407	GRAINCORP OPERATIONS LIMITED	Springhurst	64/1903	1	WP	SL	257.406	257.485	Water Pipe On Rly Land From 159m 75c 58l To 159m 79c 52l	land sold				I
		Springhurst	64/1903	1	WP	SL	257.406	257.485	Water Pipe On Rly Land From 159m 75c 58l To 159m 79c 52l	land sold				I
S9923953	SPI ELECTRICITY PTY LTD	Springhurst	65/9	1	EL	SL	257.555	257.555	Lv Cable @ 160m 03c	cancelled as advised by Eastern Energy Limited				I
S9923953	SPI ELECTRICITY PTY LTD	Springhurst	61/1251	1	EL	GL	258.320	258.320	22kv Cable @ 160m 41c	overline crossing				A
S9924588	TELSTRA	Springhurst	61/416	1	CC	GL	258.551	258.551	Co Axial Cable Under Rly Btn 31m 42c & 186m 13c 90l 8 Sites	under & along rly reserve	55	476433	6007125	A
S9923953	SPI ELECTRICITY PTY LTD	Springhurst	57/296	1	EL	GL	259.208	259.208	Lv Cable @ 161m 06c 69l	overline crossing	55	453277	5996442	A
S9924588	TELSTRA	Springhurst	61/882	1	CC	GL	259.306	259.306	Comms Cable U/l Xing @ 161m 10c & @ 162m 67c South Of Bennetts Road	underline crossing	55	453360	5996485	A
S9924588	TELSTRA	Springhurst	62/666	1	CC	GL	260.714	260.714	Comms Cable U/l Xing Rly @ 162m	underline crossing	55	454795	5997098	A
S922439	THE MURRAY DARLING FRESH WATER RESEARCH	Springhurst	92/119SX	1	CUL	SL	260.991	260.991	Gauging Station At Culvert	underline crossing				I
S9923953	SPI ELECTRICITY PTY LTD	Springhurst	60/727	1	EL	GL	262.032	262.032	22kv Xing Over Rly @ 162m 65c	overline crossing	55	455967	5997242	A
S9924588	TELSTRA	Springhurst	83/395	1	CC	GL	262.053	262.053	Cable Under Rly @ 162m 66c For Country Train Radio Network-stn Gd	underline crossing	55	455988	5997247	A
S9924588	TELSTRA	Springhurst	61/882	1	CC	GL	262.062	262.062	Comms Cable U/l Xing @ 161m 10c & @ 162m 67c South Of Bennetts Road	underline crossing	55	453360	5996485	A
S9924572	NEXTGEN NETWORKS PTY LTD	Chiltern	SX/2001/0271	1	OFC	GL	265.594	265.594	Optic Fibre Cable Along And U/l Xing Of The Rly	along & under rly reserve	55	444494	5982636	A
		Chiltern	SX/2001/0271	1	OFC	GL	265.594	267.171	Optic Fibre Cable Along And U/l Xing Of The Rly	along & under rly reserve	55	444494	5982636	A

Land Information System (LIS) Services
Parameters

Line No : 157
 From KM : 8.324
 Approved :
 Line Name : North Eastern
 To KM : 300.928
 Service Status :
 AMG Fields Populated : Both

Customer Number	Customer Name	Location	File No	Seq No	Serv Type	Lic Type	From KM	To KM	Description	Comment	AMG Ref			Status
											Zone	East	North	
S9924123	POWERTEL LIMITED	Chiltern	SX2725	1	OFC	SL	265.680	265.680	63mm Conduit Underline Crossing Of The Railway	not proceeded with	55	459514	5998090	I
S9923412	GASNET AUSTRALIA (OPERATIONS) PTY LTD	Chiltern	75/913	1	GAS	GL	265.692	265.692	300mm Steel Hp Gas Transmission Pipeline U/I Xing West Of Chiltern - Howlong Rd	underline crossing	55	459528	5998091	A
S9924588	TELSTRA	Chiltern	61/416	1	CC	GL	267.069	267.069	Co Axial Cable Under Rly Btn 31m 42c & 186m 13c 90l 8 Sites	under & along rly reserve	55	476433	6007125	A
S9924588	TELSTRA	Chiltern	SX/2000/0173	1	CC	GL	267.130	267.130	Comms Cable U/I Xing Of The Rly, West Of Wenkes Rd Underpass	underline crossing	55	460903	5997811	A
S9924572	NEXTGEN NETWORKS PTY LTD	Chiltern	SX/2001/0271	1	OFC	GL	267.171	267.171	Optic Fibre Cable Along And U/I Xing Of The Rly	along & under rly reserve	55	444494	5982636	A
		Chiltern	SX/2001/0271	1	OFC	GL	267.171	271.369	Optic Fibre Cable Along And U/I Xing Of The Rly	along & under rly reserve	55	444494	5982636	A
S9923953	SPI ELECTRICITY PTY LTD	Chiltern	42/800	1	EL	GL	267.187	267.187	Hv Cable @ West Of Wenkes Road	overline crossing	55	460961	5997791	A
S9929565	PUBLIC TRANSPORT CORPORATION	Chiltern	88/1214	1	UC	SL	267.191	267.191	Underpass Under Rly Bridge @ 166m 02c A/c Hwy Deviation & Sg Constrn : Orig Corre	underline crossing				I
S9923240	NORTH EAST REGION WATER AUTHORITY	Chiltern	SX/2007/0308	1	SEW	GL	268.322	268.322	180mm PE Sewer main u/l xing Rly at ease of Racecourse Road	underline crossing	55	462181	5997889	N
S9923240	NORTH EAST REGION WATER AUTHORITY	Chiltern	SX/2007/0309	1	WP	GL	268.325	268.325	125mm PE water main u/l xing Rly at east of Racecourse Road	underline crossing	55	462177	5997887	N
S9923953	SPI ELECTRICITY PTY LTD	Chiltern	47/103	1	EL	GL	269.243	269.243	Hv Cable @ 167m 24c	overline crossing				A
S9923240	NORTH EAST REGION WATER AUTHORITY	Chiltern	93/21SX	1	SEW	GL	269.892	269.892	450mm Pvc Gravity Sewer Pipe West Of Sheathers Roads	underline crossing	55	486103	6003999	A
S9923953	SPI ELECTRICITY PTY LTD	Chiltern	SX/2005/0121	1	EL	GL	269.954	269.954	Lv Power Cable In A 63mm Pvc Conduit U/I Xing Rly East Of Epsom Road	underline crossing	55	463712	5998084	N
S9923240	NORTH EAST REGION WATER AUTHORITY	Chiltern	77/1404	1	WP	GL	270.343	270.343	225mm Ac Water Main @ 167m 77c West Of Matsons Rd	underline crossing	55	464011	5998272	A
S9923240	NORTH EAST REGION WATER AUTHORITY	Chiltern	51/193	1	WP	GL	270.400	270.400	150mm Dia Fibrolite Water Pipe Under Rly @ 168m 01c 50l-near Epsom Rd	service abandoned	55	464090	5998293	I
S9923953	SPI ELECTRICITY PTY LTD	Chiltern	49/131	1	EL	GL	270.914	270.914	Lv & Hv Overline Crossing Of The Rly - West Side Of Main Street	within land previously wing fenced	55	464562	5998428	A
S9923240	NORTH EAST REGION WATER AUTHORITY	Chiltern	86/159	1	WP	GL	270.935	270.935	100mm Water Main - Beechworth Road @ 168m 27c 38l	underline crossing	55	464582	5998430	A
S9924588	TELSTRA	Chiltern	SX/2007/0052	1	CC	GL	270.935	271.237	Comms cable along the south side of Rly reserve East of Main Street	along /on south side of rly reserve	55	464844	5998605	A
S9923240	NORTH EAST REGION WATER AUTHORITY	Chiltern	SX1996	1	WP	GL	271.222	271.222	63mm Pvc Water Main West Of Waterloo Rd	under & along rly reserve	55	464863	5998505	A

Line Point Report

Parameters

Line No : 157
 From KM : 8.324
 Approved :
 Line Name : North Eastern
 To KM : 300.928
 Service Status :
 AMG Fields Populated : Both

Customer Number	Customer Name	Location	File No	Seq No	Serv Type	Lic Type	From KM	To KM	Description	Comment	AMG Ref			Status
											Zone	East	North	
S9923240	NORTH EAST REGION WATER AUTHORITY	Chiltern	SX1996	1	WP	GL	271.222	271.361	63mm Pvc Water Main West Of Waterloo Rd	under & along rly reserve	55	464863	5998505	A
S9930675	NEWBOUND MA	Chiltern	82/1530	1	DRA	SL	271.242	271.242	Sullage Water Discharging @ 168m 43c 35l	service removed				I
S9929565	PUBLIC TRANSPORT CORPORATION	Chiltern	88/630	1	WP	SL	271.242	271.242	40mm Water Tapping Btn Wills Street & Waterloo Road (for Track Gang Camp)	underline crossing				A
S9923953	SPI ELECTRICITY PTY LTD	Chiltern	60/909	1	EL	GL	271.275	271.275	Lv Cable @ 168m 45c	cancelled as advised by Eastern Energy Limited				I
S9924572	NEXTGEN NETWORKS PTY LTD	Chiltern	SX/2001/0271	1	OFC	GL	271.841	271.860	Optic Fibre Cable Along And U/I Xing Of The Rly	along & under rly reserve	55	444494	5982636	A
S9924123	POWERTEL LIMITED	Chiltern	SX/2000/0038	1	C&C	SL	271.988	272.018	63mm Fibre Optic Cable Along	along /on south side of rly reserve	55	465628	5998704	A
S9923953	SPI ELECTRICITY PTY LTD	Chiltern	88/218	1	EL	GL	272.208	272.208	22kv Cable	overline crossing				A
S9924572	NEXTGEN NETWORKS PTY LTD	Chiltern	SX/2001/0271	1	OFC	GL	272.503	273.685	Optic Fibre Cable Along And U/I Xing Of The Rly	along & under rly reserve	55	444494	5982636	A
S9924123	POWERTEL LIMITED	Chiltern	SX/2000/0011	1	CC	SL	273.213	273.213	63mm Conduit Fibre Optic Cable	underline crossing	55	466696	5999268	A
S9924588	TELSTRA	Chiltern	SX/2000/0087	1	CC	GL	273.428	273.428	Comms Cable U/I Xing Of Rly, @ 169m72c	underline crossing	55	466886	5999369	A
S9923953	SPI ELECTRICITY PTY LTD	Chiltern	70/519	1	EL	GL	273.688	273.688	22kv Cable @ 170m 04c	overline crossing	55	467113	5999495	A
S9924588	TELSTRA	Chiltern	SX/2000/0086	1	CC	GL	274.192	274.192	Comms Cable U/I Xing Of Rly, @ 170m30c	underline crossing	55	467522	5999787	A
S9924123	POWERTEL LIMITED	Chiltern	SX/2000/0010	1	CC	SL	274.248	274.512	63mm Conduit	along /on north side of rly reserve	55	467660	5999975	A
S9924572	NEXTGEN NETWORKS PTY LTD	Barnawartha	SX/2001/0271	1	OFC	GL	274.260	280.103	Optic Fibre Cable Along And U/I Xing Of The Rly	along & under rly reserve	55	444494	5982636	A
S9924588	TELSTRA	Barnawartha	62/663	1	CC	GL	276.526	279.543	Comms cable o/l xing rly btn 171M 66C & 173M 56C - REFUSED WORK NOT CARRIED OUT	overline crossing				I
S9930539	GLANVILLE GM	Barnawartha	88/1003	1	WP	SL	278.500	279.221	Water Pipe Along Rly Btn 173m 04c 15l & 173m 40c	under & along rly reserve				I
S9923953	SPI ELECTRICITY PTY LTD	Barnawartha	88/787	1	EL	GL	279.235	279.235	Lv Cable O/I Xing Rly, Canning Street @ 173m 40c 68l	service removed				I
S9923240	NORTH EAST REGION WATER AUTHORITY	Barnawartha	88/748	1	WP	GL	279.266	279.266	100mm DICL Water Main Aligned East Side Canning Street @ 173m 42c	underline crossing	55	470454	6003743	A
S9923240	NORTH EAST REGION WATER AUTHORITY	Barnawartha	55/374	1	WP	GL	279.508	279.508	100mm Blue Brute Water Main East Side Havelock Street	within land previously wing fenced	55	470615	6003925	A

Line Point Report

Parameters

Line No : 157
 From KM : 8.324
 Approved :
 Line Name : North Eastern
 To KM : 300.928
 Service Status :
 AMG Fields Populated : Both

Customer Number	Customer Name	Location	File No	Seq No	Serv Type	Lic Type	From KM	To KM	Description	Comment	AMG Ref			Status
											Zone	East	North	
S9923240	NORTH EAST REGION WATER AUTHORITY	Barnawartha	SX2011	1	SEW	GL	279.510	279.510	150mm UPVC Sewer Main Aligned East Side Of Havelock Street	within land previously wing fenced	55	2650672	4597567	A
S9924588	TELSTRA	Barnawartha	70/693	1	CC	GL	279.512	279.512	Comms Cable U/I Xing Rly @ 173m 53c 76l	underline crossing	55	470733	6004095	A
S9923953	SPI ELECTRICITY PTY LTD	Barnawartha	74/1217	1	EL	GL	279.515	279.515	Lv Cable @ 173m 53c 68l	overline crossing	55	470619	6003931	A
S9924588	TELSTRA	Barnawartha	51/1103	1	CC	GL	279.519	279.519	Comms Cable U/I Xing Rly @ 173m 53c Havelock Street	underline crossing	55	470622	6003935	A
S9923240	NORTH EAST REGION WATER AUTHORITY	Barnawartha	SX2012	1	SEW	GL	279.653	279.735	150mm UPVC Sewer Along West Side Of Rly South Of Stanhope Street	along /on west side of rly reserve	55	2650838	4597776	A
S9929191	RYAN IM	Barnawartha	90/17	1	DRA	SL	279.825	279.825	Discharge Of Drainage Into Rly Drain @ 173m 70c Approx	along / on rly reserve				A
S9923240	NORTH EAST REGION WATER AUTHORITY	Barnawartha	SX1988	1	SEW	GL	280.006	280.006	150mm Sewer Main Aligned West Side Of Schlue Crt	underline crossing	55	470958	6004311	A
S9923240	NORTH EAST REGION WATER AUTHORITY	Barnawartha	SX2023	1	SEW	GL	280.030	280.200	150mm Sewer Main North West Along Rly - Schlue Court	along /on north side of rly reserve	55	471009	6004419	A
S9924588	TELSTRA	Barnawartha	62/780	1	CC	GL	280.230	280.230	Comms Cable U/I Xing Within Strn Gnd	underline crossing				A
S9923953	SPI ELECTRICITY PTY LTD	Barnawartha	87/70	1	EL	GL	280.267	280.267	22kv Cable @ 174m 12c	overline crossing				A
S9923240	NORTH EAST REGION WATER AUTHORITY	Barnawartha	SX/2002/0109	1	WP	GL	280.296	280.296	100mm Ac Water Main U/I Xing Of Rly East Of Lansdowne Street	underline crossing	55	471145	6004514	A
S9923240	NORTH EAST REGION WATER AUTHORITY	Barnawartha	84/329	1	WP	GL	280.298	280.298	250mm DiCl Water Pipe @ 174m 14c East Of Lansdowne St	underline crossing	55	471146	6004516	A
S9923240	NORTH EAST REGION WATER AUTHORITY	Barnawartha	89/653	1	WP	GL	280.299	280.299	100mm Water Main @ 174m 13c 60l Duplication Of Sx/2002/0109	underline crossing				I
S9924588	TELSTRA	Barnawartha	85/606	1	CC	GL	280.690	280.690	Cable & Conduit Under Rly @ 174m 33c : Work Not Proceeded With	not proceeded with				I
		Barnawartha	80/145	1	CC	GL	280.690	280.690	Cable Under Rly @ 174m 33c : Markers Provided	underline crossing	55	471397	6004817	A
S9924572	NEXTGEN NETWORKS PTY LTD	Barnawartha	SX/2001/0271	1	OFC	GL	280.693	280.821	Optic Fibre Cable Along And U/I Xing Of The Rly	along & under rly reserve	55	444494	5982636	A
S9924572	NEXTGEN NETWORKS PTY LTD	Barnawartha	SX/2001/0271	1	OFC	GL	280.821	280.821	Optic Fibre Cable Along And U/I Xing Of The Rly	along & under rly reserve	55	444494	5982636	A
		Barnawartha	SX/2001/0271	1	OFC	GL	280.821	284.747	Optic Fibre Cable Along And U/I Xing Of The Rly	along & under rly reserve	55	444494	5982636	A
S9924588	TELSTRA	Barnawartha	61/416	1	CC	GL	280.867	280.867	Co Axial Cable Under Rly Btn 31m 42c & 186m 13c 90l 8 Sites	under & along rly reserve	55	476433	6007125	A
S9923953	SPI ELECTRICITY PTY LTD	Barnawartha	88/271	1	EL	GL	280.902	280.902	22kv Cable @ 174m 43c 55l	overline crossing				A

Parameters

Line No : 157
 From KM : 8.324
 Approved :
 Line Name : North Eastern
 To KM : 300.928
 Service Status :
 AMG Fields Populated : Both

Customer Number	Customer Name	Location	File No	Seq No	Serv Type	Lic Type	From KM	To KM	Description	Comment	AMG Ref			Status
											Zone	East	North	
S9924588	TELSTRA	Barnawartha	SX/2004/0376	1	CC	GL	282.981	282.981	Ofc In 2 X 100mm Hdpe Conduits U/I Xing Rly, West Side Of Lady Franklin Road	underline crossing	55	473370	6005950	A
		Barnawartha	SX/2002/0190	1	OFC	GL	282.981	286.111	Optic Fibre Cable Along And U/I Xing Of The Rly Through On Existing Conduit.	along & under rly reserve	55	476433	6007124	A
S9924588	TELSTRA	Barnawartha	78/1024	1	OFC	GL	282.983	282.983	Ofc&cc Cable In P50 & 50mm Gi Pipe U/I Xing Of Rly West Side Of Lady Franklin Rd	underline crossing	55	473373	6005952	A
S9923953	SPI ELECTRICITY PTY LTD	Barnawartha	74/791	1	EL	GL	282.999	282.999	22kv Cable @ 175m 68c	overline crossing	55	473388	6005954	A
S9924572	NEXTGEN NETWORKS PTY LTD	Barnawartha	SX/2001/0271	1	OFC	GL	284.747	284.747	Optic Fibre Cable Along And U/I Xing Of The Rly	along & under rly reserve	55	444494	5982636	A
		Barnawartha	SX/2001/0271	1	OFC	GL	284.747	291.530	Optic Fibre Cable Along And U/I Xing Of The Rly	along & under rly reserve	55	444494	5982636	A
S9923953	SPI ELECTRICITY PTY LTD	Barnawartha	84/1310	1	EL	GL	284.927	284.927	22kv Cable - Welladsens Road @ 177m 04c	overline crossing	55	475138	6006765	A
S9924588	TELSTRA	Barnawartha	86/130	1	CC	GL	285.000	285.000	50mm Dia Pvc Conduit Under Rly @ 177m 07c 28l	underline crossing	55	475203	6006809	A
S9924588	TELSTRA	Barnawartha	SX/2004/0334	1	OFC	GL	285.020	285.020	Optic Fibre Cables In 2 X 100mm Hdpe Conduits West Of Murray Valley Hwy	underline crossing	55	475227	6006803	A
S9929565	PUBLIC TRANSPORT CORPORATION	Barnawartha	88/1220	1	PCR	SL	285.042	285.042	Pcr Xing Over Rly @ 177m 09c 36l-welladsen's Rd : Orig Corres On Eo59/1201	track crossing				I
S9924588	TELSTRA	Barnawartha	SX/2001/0279	1	CC	GL	285.154	285.154	Installation Of A Pe 110mm Pipe U/I Xing Of The Rly,east Of Murray Valley Hwy.	not proceeded with				I
S9929000	STATE ELECTRICITY COMMISSION	Barnawartha	66/190	1	EL	GL	285.216	285.216	22kv Xing Over Rly @ 177m 18c : Xing Dismantled	overline crossing				I
S9929635	BECK	Barnawartha	88/1223	1	S36	SL	286.282	286.282	Occ Xing @ 177m 71c A/c Pcr Closure @ 286.604kms Eames Lane Rd	section 36 occupation crossing	55	476424	6007124	A
S9924588	TELSTRA	Barnawartha	61/416	1	CC	GL	286.284	286.284	Co Axial Cable Under Rly Btn 31m 42c & 186m 13c 90l 8 Sites	under & along rly reserve	55	476433	6007125	A
		Barnawartha	SX/2002/0190	1	OFC	GL	286.284	286.284	Optic Fibre Cable Along And U/I Xing Of The Rly Through On Existing Conduit.	along & under rly reserve	55	476433	6007124	A
S9923953	SPI ELECTRICITY PTY LTD	Barnawartha	80/62	1	EL	GL	286.540	286.540	66kv Sub Trans Line Over Rly @ 177m 74c.	overline crossing	55	476690	6007109	A
S9923953	SPI ELECTRICITY PTY LTD	Barnawartha	89/354	1	EL	GL	286.543	286.543	3 No 150mm Pvc Conduit U/I Xing The Rly At 177m 79c	underline crossing	55	476692	6007110	A
S9923925	WODONGA RURAL CITY COUNCIL	Barnawartha	SX/2004/0159	1	WP	GL	286.640	286.640	375mm Dicl Water Main U/I Xing Rly East Of Murray Valley Hwy	underline crossing	55	476744	6007108	A

* Note: A Service Entry may appear more than once on this report if multiple line points exist for the Service Entry.

Line Point Report

Parameters

Line No : 157
 From KM : 8.324
 Approved :
 Line Name : North Eastern
 To KM : 300.928
 Service Status :
 AMG Fields Populated : Both

Customer Number	Customer Name	Location	File No	Seq No	Serv Type	Lic Type	From KM	To KM	Description	Comment	AMG Ref			Status
											Zone	East	North	
S9923922	OPTUS NETWORKS PTY LIMITED	Barnawartha	92/172SX	1	CC	GL	286.648	286.648	Ofc Cable In Pvc Conduit U/I Xing Rly.	underline crossing	55	47696	6007100	A
S9923953	SPI ELECTRICITY PTY LTD	Barnawartha	89/353	1	EL	GL	288.072	288.072	2 No 150mm Pvc Conduits U/I Xing Rly At 179m 03c 50l	underline crossing	55	478218	6007025	A
S9929000	STATE ELECTRICITY COMMISSION	Barnawartha	59/859	1	EL	GL	288.093	288.093	22kv Xing Over Rly 179m 01c	overline crossing				I
S9929565	PUBLIC TRANSPORT CORPORATION	Barnawartha	88/1221	1	OCC	SL	288.374	288.374	Closure Of Occ Xing Over Rly @ 179m 15c	underline crossing				I
S9929629	BIDGOOD J	Barnawartha	82/1420	1	WP	SL	288.434	288.434	40mm Dia Water Pipe Under Rly @ 179m 18c	underline crossing				I
S9923953	SPI ELECTRICITY PTY LTD	Barnawartha	89/351	1	EL	GL	289.682	289.682	Ht Cables O/I Xing Rly @ 180m	service removed				I
S9929565	PUBLIC TRANSPORT CORPORATION	Barnawartha	88/1222	1	OCC	SL	289.682	289.682	Closure Of Occ Xing Over Rly @ 180m 00c	underline crossing				I
S9923953	SPI ELECTRICITY PTY LTD	Wodonga	80/1701	1	EL	GL	290.908	290.908	66kv Sub Transmission Line @ 180m 60c 35l	overline crossing	55	481043	6006832	A
S9923953	SPI ELECTRICITY PTY LTD	Wodonga	80/1811	1	EL	GL	291.030	291.030	22kv Cable In 150mm Conduit + 2 Spare @ 180m 67c	underline crossing	55	481165	6006825	A
S9929000	STATE ELECTRICITY COMMISSION	Wodonga	86/120	1	EL	GL	291.633	291.633	22kv Xing Over Rly @ 181m 17c : Eo53/1055 To Be Attached If Found-xing Dismant	overline crossing				I
S9924588	TELSTRA	Wodonga	82/144	1	CC	GL	291.714	291.714	50mm Dia Pvc Pipe Under Rly @ 181m 21c	underline crossing	55	481830	6006559	A
S9924572	NEXTGEN NETWORKS PTY LTD	Wodonga	SX/2001/0271	1	OFC	GL	291.725	291.725	Optic Fibre Cable Along And U/I Xing Of The Rly	along & under rly reserve	55	444494	5982636	A
		Wodonga	SX/2001/0271	1	OFC	GL	291.725	297.338	Optic Fibre Cable Along And U/I Xing Of The Rly	along & under rly reserve	55	444494	5982636	A
S7071289	ALBURY WODONGA DEVELOPMENT CORPORATION	Wodonga	83/325	1	S36	SL	292.228	292.228	Closure Of Occ Xing	underline crossing				I
S9924588	TELSTRA	Wodonga	73/1670	1	CC	GL	292.317	292.317	Comms Cable U/I Xing Rly @ 181m 51c	underline crossing	55	482336	6006331	A
S9929565	PUBLIC TRANSPORT CORPORATION	Wodonga	92/303SX	1	DRA	SL	292.544	292.544	Drainage Works Under Bridge @ 181m 62c 26l	not proceeded with				I
S9924588	TELSTRA	Wodonga	61/416	1	CC	GL	293.303	294.862	Co Axial Cable Under Rly Btn 31m 42c & 186m 13c 90l 8 Sites	under & along rly reserve	55	476433	6007125	A
S9924588	TELSTRA	Wodonga	SX/2001/0278	1	CC	GL	293.726	293.726	Installation Of A Pe 110mm Pipe U/I Xing Of The Rly, West Of Mcfarlanes Rd.	underline crossing	55	482502	6005861	A
S9923953	SPI ELECTRICITY PTY LTD	Wodonga	46/549	1	EL	GL	293.906	293.906	2x150mm Pvc Elec Conduit U/I Xing Rly At West Side Of Mcfarlanes Road	underline crossing	55	483408	6005137	A

Parameters

Line No : 157
 From KM : 8.324
 Approved :
 Line Name : North Eastern
 To KM : 300.928
 Service Status :
 AMG Fields Populated : Both

Customer Number	Customer Name	Location	File No	Seq No	Serv Type	Lic Type	From KM	To KM	Description	Comment	AMG Ref			Status
											Zone	East	North	
S9924588	TELSTRA	Wodonga	61/964	1	CC	GL	293.906	293.906	Comms Cable U/I Xings @ 182m 50c, 184m 61c, 185m 15c & 185m 63c (4 Sites)	underline crossing	55	487228	6003822	A
		Wodonga	61/763	1	CC	GL	293.906	297.608	Comms Cable U/I Xing @ 186m 30c 57I&btn 182m 50c&184m 74c&btn 185m42c&186m30c57I	under & along rly reserve	55	488948	6003003	A
S9922959	PACIFIC NATIONAL (ACT) LIMITED	Wodonga	SX1722	1	MIS	SL	294.850	294.850	Aei Reader West Of Cockrane Rd	along /on south side of rly reserve	55	484159	6004533	A
S9924588	TELSTRA	Wodonga	87/610	1	CC	GL	294.870	294.870	Extension Of Existing 100mm Dia Pvc Conduit Under Rly-cochranes Rd	underline crossing				A
S9923953	SPI ELECTRICITY PTY LTD	Wodonga	51/1069	1	EL	GL	294.892	294.892	Cable - Cochranes Road @ 183m 19c	underline crossing				A
S9923953	SPI ELECTRICITY PTY LTD	Wodonga	84/201	1	EL	GL	294.912	294.912	Cable Conduits U/I Xing Of Rly, East Of Cochranes Road - 183m 20c	underline crossing	55	484241	6004467	A
S9923240	NORTH EAST REGION WATER AUTHORITY	Wodonga	83/1230	1	WP	GL	294.978	294.978	324mm OD MSCL Water Main @ 183m 23c 26L East of Cochranes Road	underline crossing	55	484264	6004453	A
S9923240	NORTH EAST REGION WATER AUTHORITY	Wodonga	SX/2002/0011	1	SEW	GL	295.639	295.639	375mm Gravity Sewer U/I Xing Of The Rly, West Of Drages Road.	underline crossing	55	484861	6004196	A
S9923240	NORTH EAST REGION WATER AUTHORITY	Wodonga	85/996	1	SEW	GL	295.641	295.641	200mm Sewer (recycled Water) Effluent Pipe U/I Xing Of The Rly	underline crossing	55	484888	6004201	A
S9924588	TELSTRA	Wodonga	SX/2000/0068	1	CC	GL	295.960	295.960	Comms Cable U/I Xing Of Rly, West Side Of Ingrams Rd	underline crossing	55	485186	6004145	A
S9923925	WODONGA RURAL CITY COUNCIL	Wodonga	83/1367	1	SEW	GL	295.999	296.441	900mm Dia Sewer Along Rly Res Btn 183m 74c & 184m 16c	land sold				I
S9923953	SPI ELECTRICITY PTY LTD	Wodonga	88/89	1	EL	GL	296.179	296.179	22kv Cable	underline crossing				A
S9923509	APT O & M SERVICES PTY LTD	Wodonga	75/959	1	GAS	GL	297.110	297.110	200mm Transmission Pipeline - Sheaters Road @ 184m 50c Major Asset	underline crossing	55	486321	6003970	A
S9924588	TELSTRA	Wodonga	70/1351	1	CC	GL	297.326	297.326	Comms Cable U/I Xing Rly @ 184m 60c	underline crossing	55	486646	6004102	A
S9924572	NEXTGEN NETWORKS PTY LTD	Wodonga	SX/2001/0271	1	OFC	GL	297.338	297.338	Optic Fibre Cable Along And U/I Xing Of The Rly	along & under rly reserve	55	444494	5982636	A
S9923953	SPI ELECTRICITY PTY LTD	Wodonga	38/684	1	EL	GL	297.343	297.343	22kv U/g Cable Melgaard Spur Line @ 184m 62c East Side Of Sheathers Rd	in road reserve	55	486550	6003931	A
S9924588	TELSTRA	Wodonga	61/964	1	CC	GL	297.346	297.346	Comms Cable U/I Xings @ 182m 50c, 184m 61c, 185m 15c & 185m 63c (4 Sites)	underline crossing	55	487228	6003822	A
S9923240	NORTH EAST REGION WATER AUTHORITY	Wodonga	83/1046	1	WP	GL	297.350	297.350	324mm OD MSCL Water Main @ 184m 61c 05I Opp Sheathers Rd	underline crossing	55	486549	6003931	A

* Note: A Service Entry may appear more than once on this report if multiple line points exist for the Service Entry.

Parameters

Line No : 157
 From KM : 8.324
 Approved :
 Line Name : North Eastern
 To KM : 300.928
 Service Status :
 AMG Fields Populated : Both

Customer Number	Customer Name	Location	File No	Seq No	Serv Type	Lic Type	From KM	To KM	Description	Comment	AMG Ref			Status
											Zone	East	North	
S9923240	NORTH EAST REGION WATER AUTHORITY	Wodonga	80/98	1	SEW	GL	297.880	297.880	600mm Gravity Sewer - West Of Romet Road	underline crossing	55	487076	6003848	A
S9924588	TELSTRA	Wodonga	61/964	1	CC	GL	298.030	298.030	Comms Cable U/I Xings @ 182m 50c, 184m 61c, 185m 15c & 185m 63c (4 Sites)	underline crossing	55	487228	6003822	A
S9923953	SPI ELECTRICITY PTY LTD	Wodonga	SX1820	1	EL	GL	298.100	298.100	125mm Conduit - West Of Hume Fwy	underline crossing	55	487295	6003811	A
S7071289	ALBURY WODONGA DEVELOPMENT CORPORATION	Wodonga	58/1133	1	WP	SL	298.352	298.352	19mm Dia Water Pipe Under Rly @ 185m 31c-sold To C. Williams	underline crossing				I
S9924588	TELSTRA	Wodonga	61/763	1	CC	GL	298.574	299.941	Comms Cable U/I Xing @ 186m 30c 57I&btn 182m 50c&184m 74c&btn 185m42c&186m30c57I	under & along rly reserve	55	488948	6003003	A
S9920851	RANCHO HOLDINGS PTY LTD	Wodonga Wodonga	SX1824 SX1824	1 1	CC CC	SL SL	298.800 298.800	298.800 299.430	3 Conduits - East Of Hume Fwy 3 Conduits - East Of Hume Fwy	not proceeded with not proceeded with				I I
S9923925	WODONGA RURAL CITY COUNCIL	Wodonga	SX1397	1	DRA	GL	298.807	299.023	450mm Rcp Pipe Drains Along South Side Of Rly Res, West Of Melrose Drive	along /on south side of rly reserve	55	488031	6003505	A
S9923925	WODONGA RURAL CITY COUNCIL	Wodonga	SX1397	1	DRA	GL	298.984	299.003	450mm Rcp Pipe Drains Along South Side Of Rly Res, West Of Melrose Drive	along /on south side of rly reserve	55	488031	6003505	A
S9920851	RANCHO HOLDINGS PTY LTD	Wodonga	54/1605	1	WP	SL	298.992	298.992	25mm Dia Water Pipe @ 185m62c80I	underline crossing	55	488118	6003476	A
S9924588	TELSTRA	Wodonga	61/964	1	CC	GL	298.996	298.996	Comms Cable U/I Xings @ 182m 50c, 184m 61c, 185m 15c & 185m 63c (4 Sites)	underline crossing	55	487228	6003822	A
S9923509	APT O & M SERVICES PTY LTD	Wodonga	77/1277	1	GAS	GL	299.012	299.012	150mm Hp Gas Main - Melrose Drive @ 185m 63c 41I	underline crossing	55	488134	6003465	A
S9923240	NORTH EAST REGION WATER AUTHORITY	Wodonga	72/839	1	WP	GL	299.014	299.014	225mm Water Main @ 185m 63c 50I East side Melrose Dr	within land previously wing fenced	55	488135	6003464	A
S9923953	SPI ELECTRICITY PTY LTD	Wodonga	82/281	1	EL	GL	299.016	299.016	22kv Cable @ 185m 64c	overline crossing	55	488136	6003463	A
S9924588	TELSTRA	Wodonga	61/416	1	CC	GL	299.016	299.618	Co Axial Cable Under Rly Btn 31m 42c & 186m 13c 90I 8 Sites	under & along rly reserve	55	476433	6007125	A
S9924588	TELSTRA	Wodonga	87/746	1	CC	GL	299.024	299.024	2 X 100mm Dia Gwi Conduit Under The Rly Near Melrose Drive	underline crossing				A
S9923240	NORTH EAST REGION WATER AUTHORITY	Wodonga	SX1994	1	WP	GL	299.613	299.613	100mm Water Main Under Railway West Side Of Kelly Street	underline crossing	55	488662	6003165	A
S9923240	NORTH EAST REGION WATER AUTHORITY	Wodonga	SX/2002/0018	1	WP	GL	299.628	299.628	225mm Water Main Under Railway East Side Of Kelly St	underline crossing	55	488676	6003157	A
S9924588	TELSTRA	Wodonga	85/1068	1	CC	GL	299.642	299.642	300mm Dia Gi Pipe Under Rly @ 186m 15c 10I	underline crossing	55	488677	6003156	A

Land Information System (LIS) Services

Parameters

Line No : 157
 From KM : 8.324
 Approved :
 Line Name : North Eastern
 To KM : 300.928
 Service Status :
 AMG Fields Populated : Both

Customer Number	Customer Name	Location	File No	Seq No	Serv Type	Lic Type	From KM	To KM	Description	Comment	AMG Ref			Status
											Zone	East	North	
S9924588	TELSTRA	Wodonga	62/1021	1	CC	GL	299.680	299.680	Comms cable o/l xing North Eastern rly @ 186M 17C at Wodonga -NOT PROCEEDED WITH	overline crossing				W
S9923240	NORTH EAST REGION WATER AUTHORITY	Wodonga	75/1528	1	SEW	GL	299.859	299.859	600mm Sewer @ 186m 25c West of Sangsters Rd Rail Bridge	underline crossing	55	488876	6003042	A
S9923240	NORTH EAST REGION WATER AUTHORITY	Wodonga	SX1181	1	SEW	GL	299.860	299.872	Sewer Pipe - West Of Sangsters Road	not proceeded with				I
S9923509	APT O & M SERVICES PTY LTD	Wodonga	81/31	1	GAS	GL	299.877	299.877	50mm Hp Gas Main @ 186m 26c 80l - Forest Mars Avenue	attached to road bridge over rly	55	488891	6003035	A
S9923240	NORTH EAST REGION WATER AUTHORITY	Wodonga	66/2226	1	WP	GL	299.877	299.877	380mm Water Main Under Railway Bridge Near East End Sangsters Road	underline crossing	55	488892	6003034	A
S9923925	WODONGA RURAL CITY COUNCIL	Wodonga	71/114	1	UC	GL	299.877	299.877	Undercrossing At Bridge @ 186m 26c 79l	control transferred to Freight Aust				F
S9923240	NORTH EAST REGION WATER AUTHORITY	Wodonga	63/712	1	SEW	GL	299.880	299.880	375mm Sewer @ 186m 26c 80L West side Sangsters Road Rly Bridge	underline crossing	55	488890	6003034	A
S9924588	TELSTRA	Wodonga	61/763	1	CC	GL	299.953	299.953	Comms Cable U/l Xing @ 186m 30c 57l&btn 182m 50c&184m 74c&btn 185m42c&186m30c57l	under & along rly reserve	55	488948	6003003	A
S9929000	STATE ELECTRICITY COMMISSION	Wodonga	90/758	1	EL	SL	299.958	300.219	22kv U/ground Cable Under Rly @ 186m27c19l & Along Res Btn 186m32c31l	not proceeded with				I
S9923953	SPI ELECTRICITY PTY LTD	Wodonga	83/408	1	EL	GL	299.995	300.279	22kv Ppower Line & U/ground Cable @ Btn 186m31c & 186m46c	underline crossing	55	489136	6002856	A
S9923953	SPI ELECTRICITY PTY LTD	Wodonga	81/940	1	EL	GL	300.256	300.256	66kv Subtransmission Line @ 186m 46c	overline crossing	55	489213	6002853	A
S9929000	STATE ELECTRICITY COMMISSION	Wodonga	89/348	1	EL	GL	300.273	300.273	22kv Xing Over Rly @ 186m 46c 50l : Orig Corres On Eo25/1390	overline crossing				I
S9923953	SPI ELECTRICITY PTY LTD	Wodonga	88/18	1	EL	GL	300.273	300.273	2 X 150mm Pvc Conduits @ 186m 46c 50l	underline crossing				A
S9919029	CALTEX AUSTRALIA PETROLEUM (VIC) PTY LTD	Wodonga	52/196	1	OIL	SL	300.337	300.412	Oil Line & Standpipe - East Of Dick St	along / on rly reserve				I
S9931137	WODONGA CHAMBER OF COMMERCE & INDUSTRY	Wodonga	89/728	1	BOR	SL	300.352	300.928	Bore Holes @ Several Locations	underline crossing				I
S9930940	VRI WODONGA TENNIS CLUB	Wodonga	48/1046	1	WT	SL	300.645	300.645	20mm Water Pipe Tapping To Serve Tennis Courts (service Redunant)	service abandoned	55	489494	6002638	I
S9929000	STATE ELECTRICITY COMMISSION	Wodonga	86/435	1	EL	GL	300.710	300.741	Hv & Lv Xing Adjacent Rly Reserve	overline crossing				I
S9923925	WODONGA RURAL CITY COUNCIL	Wodonga	43/463	1	DRA	GL	300.734	300.876	Drains & Culvert - Elgin Street	under & along rly reserve				A
S9929000	STATE ELECTRICITY COMMISSION	Wodonga	56/846	1	EL	GL	300.785	300.785	Hv Xing Over Rly @ South & Dick Sts	overline crossing				I

* Note: A Service Entry may appear more than once on this report if multiple line points exist for the Service Entry.

Line Point Report

Parameters	Line No : 157	Line Name : North Eastern
	From KM : 8.324	To KM : 300.928
	Approved :	Service Status :
	AMG Fields Populated : Both	

Customer Number	Customer Name	Location	File No	Seq No	Serv Type	Lic Type	From KM	To KM	Description	Comment	AMG Ref			Status
											Zone	East	North	
S9919218	BP AUSTRALIA PTY LTD	Wodonga	72/393	1	OIL	GL	300.785	300.785	75mm Unloading Pipe	service removed				I
		Wodonga	73/860	1	OIL	GL	300.785	300.785	3no 75 & 1no 50mm 0 Rail Tank Car Discharge Pipes On Rly Land : Kms	service removed				I
S9929000	STATE ELECTRICITY COMMISSION	Wodonga	78/15	1	EL	SL	300.785	300.785	Route Of 330kv Trans Line Over Rly : Approx-also Also Wodonga & Tallangatta	not proceeded with				I
S9924588	TELSTRA	Wodonga	84/936	1	CC	GL	300.786	300.786	Cable Under Rly @ 186m 72c	underline crossing				A
S9923925	WODONGA RURAL CITY COUNCIL	Wodonga	43/463	1	DRA	GL	300.849	300.849	Drains & Culvert - Elgin Street	under & along rly reserve				A
		Wodonga	92/195SX	1	DRA	GL	300.849	300.849	Augment Existing System By Construction Of Additional 900mm Rcp	underline crossing				I

Land Information System (LIS) Services

Parameters

Line No : 188
 From KM : 3.562
 Approved :
 Line Name : South Kensington To West Footscray
 To KM : 6.793
 Service Status :
 AMG Fields Populated : Both

Customer Number	Customer Name	Location	File No	Seq No	Serv Type	Lic Type	From KM	To KM	Description	Comment	AMG Ref			Status
											Zone	East	North	
S9923249	CITIPower PTY	South Kensington	48/1134	1	EL	GL	3.882	3.882	Lt Cable To Briquette Depot O/I Xing Rly Near Dynon Road	overline crossing				I
S9923249	CITIPower PTY	South Kensington	SX/2004/0192	1	EL	GL	4.217	5.044	66kv Transmission Line Bts-newport "b" East Of Maribyrnong River	along /on south side of rly reserve	55	316218	5813685	A
S9931111	STEEL MAINS PTY LTD	South Kensington	67/1002	1	DRA	SL	4.230	4.230	Drain Pipe On Rly Lots 10 & 28 Discharging Into Dynon Tidal Canal	not proceeded with				I
S9923224	AGL	South Kensington	69/1088	1	EL	GL	4.260	4.260	66kv Sub Transmission Power Line O/I Xing Rly Bridge On North Side Dynon Rd	overline crossing	55	316494	5813963	A
S9920366	MELBOURNE WATER CORPORATION	South Kensington	SX/2004/0066	1	SEW	GL	4.286	4.286	2250mm Cid North Yarra Main Sewer Sth Side Of Dynon Rd (tunneled)	in road, under rail bridge over road	55	316474	5813947	A
S9920847	SHELL CO OF AUSTRALIA LTD	South Kensington	82/1308	1	OIL	SL	4.294	5.377	100mm Dia Diesel Fuel Oil Pipeline From Newport Terminal To Dynon Tanks	along / on rly reserve				I
S9923701	MELBOURNE CITY OF	South Kensington	69/1249	1	SEW	GL	4.357	4.357	100mm Sewer @ 2m 58c - To Serve Lot 43	underline crossing	55	316419	5813905	A
		South Kensington	69/1249	1	SEW	GL	4.357	4.434	100mm Sewer @ 2m 58c - To Serve Lot 43	underline crossing	55	316419	5813905	A
S9923701	MELBOURNE CITY OF	South Kensington	75/1067	1	WP	GL	4.358	4.358	100mm Water Pipe To Serve Lot 43 South Of Dynon Road	underline crossing	55	316415	5813905	A
S9923224	AGL	South Kensington	SX1715	1	EL	GL	4.748	5.010	66kv Cable O/I Xing Of The Rly At East Of Sims Street	along /on south side of rly reserve	55	315952	5813596	A
S9920847	SHELL CO OF AUSTRALIA LTD	South Kensington	94/57SX	1	OIL	SL	4.800	5.100	100mm Diesel Pipeline Sth Side Of Rlys East Of The Maribyrnong River Existing A	along / on rly reserve				I
S9920366	MELBOURNE WATER CORPORATION	South Kensington	SX/2003/0140	1	WP	GL	4.819	4.819	1350mm Water Main U/I Xing Rly, East Of Sims Street	underline crossing	55	316006	5813608	A
S9923701	MELBOURNE CITY OF	South Kensington	SX/2002/0212	1	DRA	GL	5.016	5.809	1800mm Pipe Drain Affecting Lots 6 & 30 East Of Sims St	not proceeded with	55	316041	5813842	A
S9923224	AGL	South Kensington	SX/2003/0222	1	EL	GL	5.026	5.026	2x22kv & 2xsupervisory U/g Cable 58/01 East Of Sims St Agl Assets In Citipower	underline crossing	55	315801	5813653	A
S9929933	KENWORTH TRUCKS PTY LTD	South Kensington	78/598	1	SEW	SL	5.045	5.045	80mm Upvc Rising Sewer Main, Sims Street 3m 15c 80l	under rail bridge	55	315783	5813660	A
S9923224	AGL	South Kensington	SX/2003/0221	1	EL	GL	5.132	5.132	L/v&22kv U/g Cable 50mm/100mm Pvc Cond West Side Maribyrnong/bunbury St 58/01	in road reserve	55	315690	5813689	A
S9922959	PACIFIC NATIONAL (ACT) LIMITED	South Kensington	SX/2004/0366	1	CC	SL	5.235	5.660	13mm Coax Comms Cable Attached To The Southern Wall Of The Bunbury St Tunnel	along /on south side of rly reserve	55	315402	5813786	A



Land Information System (LIS) Services

Line Point Report

Parameters	Line No : 188	Line Name : South Kensington To West Footscray
	From KM : 3.562	To KM : 6.793
	Approved :	Service Status :
	AMG Fields Populated : Both	

Customer Number	Customer Name	Location	File No	Seq No	Serv Type	Lic Type	From KM	To KM	Description	Comment	AMG Ref			Status
											Zone	East	North	
S9923228	CITY WEST WATER LTD	South Kensington	77/336	1	WP	GL	5.592	5.592	150mm MSCL Water Main Over Bunbury Street Tunnel - Whitehall Street @ 3m 38c	underline crossing	55	315469	5813764	A
S9923228	CITY WEST WATER LTD	South Kensington	48/166	1	WP	GL	5.619	5.619	150mm Water Main - Cowper Street	underline crossing				A
S9929368	MARIBYRNONG CITY COUNCIL	South Kensington	73/1445	1	DRA	GL	5.724	5.724	Drain In Station Ground - Irving/leed Streets To Hyde Street	along & under rly reserve	55	315146	5813908	A

* Note: A Service Entry may appear more than once on this report if multiple line points exist for the Service Entry.

Land Information System (LIS) Services

Parameters

Line No : 196
 Line Name : Stawell And Horsham
 From KM : 241.578 To KM : 327.68
 Approved : Service Status :
 AMG Fields Populated : Both

Customer Number	Customer Name	Location	File No	Seq No	Serv Type	Lic Type	From KM	To KM	Description	Comment	AMG Ref			Status
											Zone	East	North	
S9923778	GRAMPIANS WIMMERA MALLEE WATER URBAN	Stawell	56/1322	1	SEW	GL	241.578	241.597	50mm Sewer Pipe Along The Rly South Side Of Reserve Opp Luke Street	underline crossing	54	657225	5897062	A
S9923746	NORTHERN GRAMPIANS SHIRE COUNCIL	Stawell	46/854	1	D&C	GL	241.578	241.612	Drains & Culverts Btn Coloquhoun & Griffiths Street	under & along rly reserve	54	657899	5896668	A
		Stawell	46/854	1	D&C	GL	241.578	241.786	Drains & Culverts Btn Coloquhoun & Griffiths Street	under & along rly reserve	54	657899	5896668	A
S9924588	TELSTRA	Stawell	68/1631	1	CC	GL	241.759	241.759	Temporary Cable To Silo In Stn Gd @ 150m 18c 09l	land surrendered				I
S9923746	NORTHERN GRAMPIANS SHIRE COUNCIL	Stawell	46/854	1	D&C	GL	241.786	241.786	Drains & Culverts Btn Coloquhoun & Griffiths Street	under & along rly reserve	54	657899	5896668	A
S9923778	GRAMPIANS WIMMERA MALLEE WATER URBAN	Stawell	55/913	1	SEW	GL	241.851	241.851	380mm Sewer - Griffiths Street	underline crossing	54	656965	5897190	A
S9923513	SPI GAS PTY LTD	Stawell	SX1442	1	GAS	GL	241.853	241.853	110mm Hp Gas Main - East Side Of Griffith Street	underline crossing	54	656963	5897191	A
S9923966	POWERCOR AUSTRALIA LTD	Stawell	69/295	1	EL	GL	241.871	241.871	Hv Xing Over Rly @ 150m 21c 73l - Griffiths Street	overline crossing	54	656945	5897194	A
S9923778	GRAMPIANS WIMMERA MALLEE WATER URBAN	Stawell	55/1526	1	WP	GL	242.065	242.065	100mm Water Pipe U/I Xing Of The Rly At East Side Of Wilson Street	underline crossing	54	656757	5897214	A
S9924588	TELSTRA	Stawell	SX/2000/0197	1	OFC	GL	242.223	244.372	Ofc Along Railway Reserve	along / on rly reserve	54	655697	5897673	A
S9923922	OPTUS NETWORKS PTY LIMITED	Stawell	93/41SX	1	OFC	GL	242.223	244.620	Ofc Cable	along / on rly reserve	54	656318	5897270	A
S9923966	POWERCOR AUSTRALIA LTD	Stawell	48/1015	1	EL	GL	242.356	242.356	Lv Cables Overline Crossing Of The Rly Opposite The Playford Street	overline crossing	54	656461	5897245	A
S9928924	FREW STAL PTY LTD	Stawell	77841	1	WP	SL	242.357	242.357	Water Pipe U/I Xing Of The Rly Opp. Playford Street - 150m 47c 50l	underline crossing	54	656460	5897244	A
S9924588	TELSTRA	Stawell	47/986	1	CC	GL	242.411	242.411	Comms Cable U/I Xing Of The Rly, West Of Playford Street	underline crossing	54	656412	5897250	A
S9928924	FREW STAL PTY LTD	Stawell	47/101	1	WP	SL	242.413	242.413	25mm Dia Water Pipe U/I Xing Of The Rly At West Of Playford Street - 150m50c30l	underline crossing	54	656410	5897250	I
S9920491	NORWELLAN TEXTILES PTY LTD	Stawell	60/1089	1	DRA	SL	242.488	242.589	Drain Along Rly Reserve Btn 150m 54c To 150m 59c-svc No Longer Req'd Per Ian Con	underline crossing				I
S9923966	POWERCOR AUSTRALIA LTD	Stawell	67/2090	1	EL	GL	243.043	243.043	22kv Xing Over Rly @ 151m 01c 60l	overline crossing	54	655848	5897487	A
S9923778	GRAMPIANS WIMMERA MALLEE WATER URBAN	Stawell	87/1034	1	WP	GL	243.082	243.082	150mm Treated Water Water Pipe West Of Hines Road @ 151m 03c 53l	underline crossing	54	655814	5897513	A
S9924588	TELSTRA	Deep Lead	SX/2000/0196	1	OFC	GL	245.714	246.440	Ofc Along Railway Reserve	along / on rly reserve	54	653920	5899884	A
S9923922	OPTUS NETWORKS PTY LIMITED	Deep Lead	93/110SX	1	OFC	GL	245.744	246.384	Ofc Cable	along / on rly reserve	54	653934	5899837	A

Parameters	Line No : 196	Line Name : Stawell And Horsham
	From KM : 241.578	To KM : 327.68
	Approved :	Service Status :
	AMG Fields Populated : Both	

Customer Number	Customer Name	Location	File No	Seq No	Serv Type	Lic Type	From KM	To KM	Description	Comment	AMG Ref			Status
											Zone	East	North	
S9924588	TELSTRA	Deep Lead	SX/2000/0193	1	OFC	GL	246.802	247.721	Ofc Under And Along Railway Reserve	along & under rly reserve	54	653335	5901331	A
S9923966	POWERCOR AUSTRALIA LTD	Deep Lead	65/552	1	EL	GL	247.477	247.477	Hv Cable Xing Over Rly, South Of Stawell Deep Leap Road - 153m 62c	overline crossing	54	653440	5901111	A
S9923922	OPTUS NETWORKS PTY LIMITED	Deep Lead	93/40SX	1	OFC	GL	247.602	248.120	Ofc Cable	along / on rly reserve				I
S9924588	TELSTRA	Deep Lead	68/1695	1	CC	GL	247.640	247.640	Comms Cable U/I Xing Of The Rly At South Side Of Stawell - Deep Lead Road	underline crossing	54	653364	5901278	A
S9924588	TELSTRA	Deep Lead	88/679	1	OFC	GL	247.706	247.706	Optical Fibre Cable Under Rly @ Stawell - Deep Lead Road	underline crossing	54	653342	5901320	A
S9923922	OPTUS NETWORKS PTY LIMITED	Deep Lead	93/42SX	1	OFC	GL	247.719	250.396	Ofc Cable	under & along rly reserve	54	652492	5903903	A
S9924588	TELSTRA	Deep Lead	SX/2000/0193	1	OFC	GL	247.721	247.721	Ofc Under And Along Railway Reserve	along & under rly reserve	54	653335	5901331	A
		Deep Lead	SX/2000/0193	1	OFC	GL	247.721	250.318	Ofc Under And Along Railway Reserve	along & under rly reserve	54	653335	5901331	A
S9923966	POWERCOR AUSTRALIA LTD	Deep Lead	65/551	1	EL	GL	249.046	249.046	Hv Cable Xing Over Rly At Deep Lead Wodalla Road - 154m 60c	overline crossing	54	652870	5902575	A
S9923922	OPTUS NETWORKS PTY LIMITED	Deep Lead	93/42SX	1	OFC	GL	250.396	250.396	Ofc Cable	under & along rly reserve	54	652492	5903903	A
S9923922	OPTUS NETWORKS PTY LIMITED	Deep Lead	93/29SX	1	OFC	GL	252.657	252.657	Ofc Cable - South Of Theimadale Road/bunyip Bank Bridge	underline crossing	54	651860	5906001	A
S9919501	DEPT OF NATURAL RESOURCES & ENVIRONMENT	Deep Lead	88/1229	1	FIL	SL	253.271	254.478	Reinstatement Of Rly Res Btn 157m 30c & 158m 10c (ca 14 P/gampola)	along / on rly reserve				I
S9923797	GAS PIPELINES VICTORIA PTY LTD	Deep Lead	SX1900	1	GAS	GL	253.287	253.287	200mm Gas Pipeline Underline Crossing - 531 m north of Theimadale Rd Bridge	underline crossing	54	651662	5906605	A
S9923922	OPTUS NETWORKS PTY LIMITED	Deep Lead	93/112SX	1	OFC	GL	253.296	253.304	Ofc Cable Along The Rly Reserve.	along / on rly reserve	54	651639	5906873	A
S9924406	AMCOM	Deep Lead	SX/2001/0008	1	CC	SL	253.322	253.322	Comms Cable U/I Xing Of The Rly, North Of The Stawell-deep Lead Rd	underline crossing	54	651654	5906632	I
S9924588	TELSTRA	Glenorchy	SX/2000/0192	1	OFC	GL	254.856	256.787	Ofc Along And Under Railway Reserve	along & under rly reserve	54	650064	5909754	A
S9924588	TELSTRA	Glenorchy	SX/2000/0192	1	OFC	GL	256.787	256.787	Ofc Along And Under Railway Reserve	along & under rly reserve	54	650064	5909754	A
		Glenorchy	SX/2000/0192	1	OFC	GL	256.787	261.580	Ofc Along And Under Railway Reserve	along & under rly reserve	54	650064	5909754	A
S9924588	TELSTRA	Glenorchy	93/178SX	1	CC	GL	258.830	258.830	50mm Pvc Conduit Under Rly - South Of Glenorchy - Stawell Road	underline crossing	54	649431	5911689	A

Land Information System (LIS) Services

Parameters

Line No : 196
 From KM : 241.578
 Approved :
 Line Name : Stawell And Horsham
 To KM : 327.68
 Service Status :
 AMG Fields Populated : Both

Customer Number	Customer Name	Location	File No	Seq No	Serv Type	Lic Type	From KM	To KM	Description	Comment	AMG Ref			Status
											Zone	East	North	
S9923922	OPTUS NETWORKS PTY LIMITED	Glenorchy	93/31SX	1	OFC	GL	259.042	259.042	O/c Cable U/I Xing Of The Rly At South Side Of Stawell Warracknabeal Road.	underline crossing	54	649371	5911903	A
S9923966	POWERCOR AUSTRALIA LTD	Glenorchy	67/2085	1	EL	GL	259.401	259.401	12.7kv Cable Xing Over Rly At North Of Stawell Warracknabeal Road - 161m 14c 73l	overline crossing	54	649260	5912238	A
S9923966	POWERCOR AUSTRALIA LTD	Glenorchy	65/95	1	EL	GL	260.177	260.177	12.7kv Xing Over Rly @ 161m 53c 30l	overline crossing	54	648992	5912947	A
S9923966	POWERCOR AUSTRALIA LTD	Glenorchy	65/85	1	EL	GL	260.990	260.990	22kv Xing Over Rly At North Of Glenorchy Campbells Bridge Road - 162m 13c 80l	overline crossing	54	648551	5913615	A
S9923966	POWERCOR AUSTRALIA LTD	Glenorchy	65/86	1	EL	GL	261.490	261.490	22kv Xing Over Rly At East Side Of Marl Street - 162m 38c 60l	overline crossing	54	648265	5914033	A
S9924588	TELSTRA	Glenorchy	SX/2000/0191	1	OFC	GL	261.580	261.580	O/c Underline Crossing Of Railway	underline crossing	54	648214	5914110	A
S9924588	TELSTRA	Glenorchy	68/1037	1	CC	GL	261.650	261.665	Comms Cable O/I Xing Along The Rly Rese.	land surrendered				I
S9929716	BLAKE AJ	Glenorchy	108606	1	WP	SL	261.657	261.657	Water Supply - Water Tank In Station Ground : Water Tank Removed	underline crossing				I
S9923407	GRAINCORP OPERATIONS LIMITED	Glenorchy	64/1751	1	WP	SL	261.657	261.657	Water Main In Station Ground	land sold				I
S9929766	GRAIN ELEVATORS BOARD	Glenorchy	88/64	1	EL	SL	261.678	261.774	U/g Elec Cable In Rly Res-serves Sampling Stand-stn Gd	underline crossing				I
S9923966	POWERCOR AUSTRALIA LTD	Glenorchy	65/209	1	EL	GL	261.772	261.772	Lv Cable Xing Over Rly Within The Station Ground - 162m 52c 06l	overline crossing	54	648106	5914265	A
S9919824	AUSTRALASIAN CEREALS PTY LTD	Glenorchy	79/1362	1	EL	SL	261.840	261.840	U/g Elec Supply @ 162m 56c-serves Lot 7 Wholly Contained Within Lot7 (no Fee)	underline crossing	54	648028	5914297	A
S9923966	POWERCOR AUSTRALIA LTD	Glenorchy	65/121	1	EL	GL	264.681	264.681	22kv Xing Over Rly @ 164m 37c 20l	overline crossing				A
S9923176	GRAMPIANS WIMMERA MALLEE WATER RURAL	Glenorchy	55/329	1	IRR	GL	265.556	265.556	Channel & Bridge U/I Xing Of The Rly, - 165m 0c 72l	underline crossing	54	645965	5917421	A
S9923176	GRAMPIANS WIMMERA MALLEE WATER RURAL	Glenorchy	79/1372	1	CUL	GL	265.948	265.948	1500mm Culvert U/I Xing Of The Rly, @ 165m 20c 57l	underline crossing	54	645746	5917745	A
S9923966	POWERCOR AUSTRALIA LTD	Glenorchy	64/1722	1	EL	GL	266.856	266.856	22kv Cable O/I Xing Rly At West Side Of Stawell Warracknabeal Road - 165M 65C	overline crossing	54	645221	5918520	A
S9930024	MAHER CA	Wal Wal	72/257	1	IRR	SL	267.000	267.000	Irrigation Channel Under Rly Bridge At West Of Stawell - Warracknabeal Road	underline crossing	54	645140	5918635	A
S9923176	GRAMPIANS WIMMERA MALLEE WATER RURAL	Wal Wal	68/1766	1	CUL	GL	267.306	267.306	600mm Rcp Culvert At North Of Dunsters Road @ 167m 76c	underline crossing	54	643350	5921367	A
S9924572	NEXTGEN NETWORKS PTY LTD	Wal Wal	SX/2001/0224	1	OFC	GL	268.000	268.000	Optic Fibre Cable U/I Xing Of The Rly,	underline crossing	54	644575	5919461	A

* Note: A Service Entry may appear more than once on this report if multiple line points exist for the Service Entry.

Line Point Report

Parameters

Line No : 196
 From KM : 241.578
 Approved :
 Line Name : Stawell And Horsham
 To KM : 327.68
 Service Status :
 AMG Fields Populated : Both

Customer Number	Customer Name	Location	File No	Seq No	Serv Type	Lic Type	From KM	To KM	Description	Comment	AMG Ref			Status
											Zone	East	North	
S9923928	SPI POWERNET PTY LTD	Wal Wal	68/1519	1	EL	GL	268.055	268.055	220kv Trans Line Crossing Over Rly @ 166m 47c 52l Ballarat - Horsham	overline crossing	54	644545	5919506	A
S9924588	TELSTRA	Wal Wal	83/159	1	CC	GL	271.969	272.086	Cable Under Rly @ 169m 33c	along / on rly reserve	54	642608	5922928	A
S9924588	TELSTRA	Wal Wal	79/1199	1	CC	GL	271.979	271.979	Cables Under Rly @ 169m 00c, 171m27c26l & 175m 16c 3 Sites	underline crossing	54	641050	5926267	A
S9923966	POWERCOR AUSTRALIA LTD	Wal Wal	65/475	1	EL	GL	271.988	271.988	Lv Cable Xing Over Rly At North Side Of Marsdale Road - 169m 00c 45l	overline crossing	54	642631	5922900	A
S9923966	POWERCOR AUSTRALIA LTD	Wal Wal	65/219	1	EL	GL	272.271	272.271	12.7kv Cable O/h Xing Over Rly @ 169m 14c 50l	overline crossing	54	642510	5923156	A
S9923966	POWERCOR AUSTRALIA LTD	Wal Wal	65/220	1	EL	GL	274.890	274.890	12.7kv Cable Xing Over Rly North Of Ashens Cemetery	overline crossing	54	640978	5926423	A
S9923966	POWERCOR AUSTRALIA LTD	Wal Wal	64/1733	1	EL	GL	275.650	275.650	Hv Cable Xing Over Rly South Of Riachella Tramline Rd	overline crossing	54	645842	5923067	A
S9924588	TELSTRA	Wal Wal	79/1199	1	CC	GL	275.723	275.723	Cables Under Rly @ 169m 00c, 171m27c26l & 175m 16c 3 Sites	underline crossing	54	641050	5926267	A
S9919501	DEPT OF NATURAL RESOURCES & ENVIRONMENT	Lubeck	86/693	85	FLO	GL	278.900	279.100	Flora Res Along Rly Reserve	along / on rly reserve				A
S9923176	GRAMPIANS WIMMERA MALLEE WATER RURAL	Lubeck	57/357	1	C&C	GL	280.116	280.116	Channel & Culvert @ 174m 04c 47l	underline crossing	54	639188	5930246	A
S9923746	NORTHERN GRAMPIANS SHIRE COUNCIL	Lubeck	SX1128	1	DRA	GL	280.133	280.133	600mm Rc Pipe - South Of Bismark-lubeck Road	underline crossing	54	639181	5930262	A
S9923966	POWERCOR AUSTRALIA LTD	Lubeck	63/1213	1	EL	GL	281.630	281.630	22kv Xing Over Rly @ 175m	overline crossing	54	638539	5931621	A
S9924588	TELSTRA	Lubeck	SX1166	1	OFC	GL	281.700	281.700	O/c Along Rly Not Proceeded With	not proceeded with				I
S9930107	GREADY JA	Lubeck	79/434	1	WT	SL	281.731	281.731	Tapping Of V/line Water Supply-stn Grd	not proceeded with				I
S9924588	TELSTRA	Lubeck	73/1596	1	CC	GL	281.731	281.921	Comms Cable Along The West Side Rly Res (within The Station Ground)	along /on west side of rly reserve	54	638415	5931842	A
S9923176	GRAMPIANS WIMMERA MALLEE WATER RURAL	Lubeck	69/1965	1	WP	GL	281.934	281.934	50m Water Pipe @ 175m 15c	underline crossing	54	638408	5931897	A
S9923176	GRAMPIANS WIMMERA MALLEE WATER RURAL	Lubeck	42308	1	C&C	GL	281.949	282.027	Channel & Culvert @ 175m 22c	underline crossing	54	638371	5931981	A
S9924588	TELSTRA	Lubeck	79/1199	1	CC	GL	281.957	281.957	Cables Under Rly @ 169m 00c, 171m27c26l & 175m 16c 3 Sites	underline crossing	54	641050	5926267	A
S9919501	DEPT OF NATURAL RESOURCES & ENVIRONMENT	Lubeck	86/693	132	FLO	GL	282.001	282.103	Flora Res Along Rly Reserve	along / on rly reserve				A
		Lubeck	86/693	133	FLO	GL	282.001	282.103	Flora Res Along Rly Reserve	along / on rly reserve				A

Land Information System (LIS) Services

Parameters

Line No : 196
 From KM : 241.578
 Approved :
 Line Name : Stawell And Horsham
 To KM : 327.68
 Service Status :
 AMG Fields Populated : Both

Customer Number	Customer Name	Location	File No	Seq No	Serv Type	Lic Type	From KM	To KM	Description	Comment	AMG Ref			Status
											Zone	East	North	
S9923176	GRAMPIANS WIMMERA MALLEE WATER RURAL	Lubeck	42308	1	C&C	GL	282.027	282.027	Channel & Culvert @ 175m 22c	underline crossing	54	638371	5931981	A
S9929222	LOELIGER LW & PM	Lubeck	107751	1	C&C	SL	284.163	284.163	Culvert Under Rly @ 176m 45c 64l	underline crossing	54	637490	5933905	A
S9924588	TELSTRA	Lubeck	73/676	1	CC	GL	284.310	284.310	Comms Cable U/I Xing Of The Rly At West Side Of Loelingers Road	underline crossing	54	637426	5934037	A
S9923966	POWERCOR AUSTRALIA LTD	Lubeck	63/1175	1	EL	GL	285.296	285.296	12.7kv Cable Xing Over Rly	overline crossing	54	637010	5934932	A
S9929222	LOELIGER LW & PM	Lubeck	112726	1	OCC	SL	285.497	285.497	Occ Xing Over Rly @ 177m 32c	control transferred to Freight Aust	54	626925	5935114	F
S9924588	TELSTRA	Ashens	73/675	1	CC	GL	286.214	286.214	Comms Cable U/I Xing Of The Rly At 177m 67c 60l	underline crossing	54	636620	5935767	A
S9927022	GARDY AF & PF	Ashens	19/2029	1	C&C	SL	287.982	287.982	Channel & Culvert Under Rly @ 178m 76c	underline crossing	54	635984	5937543	P
S9923966	POWERCOR AUSTRALIA LTD	Ashens	65/1535	1	EL	GL	290.084	290.084	Hv Xing Over Rly @ 180m 20c	overline crossing				A
S9929801	HAMILTON BA	Ashens	115802	1	C&C	SL	290.386	290.386	Channel & Culvert On Rly Land North Of Ashens-jackson Road @ 180m 35c	underline crossing	54	634834	5939557	A
S9929804	FLETCHER DAVID	Ashens	88881	1	WP	SL	291.030	291.030	Water Channel Under Rly @ 180 67c	underline crossing	54	634554	5940144	A
S9924588	TELSTRA	Ashens	53/168	1	CC	GL	291.630	291.630	Comms Cable O/I Xing Of The Rly At North Side Of Hopefield Road	service removed	54	634293	5940687	I
S9923176	GRAMPIANS WIMMERA MALLEE WATER RURAL	Marmalake	39/97	1	C&B	GL	294.320	294.320	Bridge & Channel @ 182m 71c	overline crossing	54	633169	5943123	A
S9923407	GRAINCORP OPERATIONS LIMITED	Marmalake	70/1589	1	DRA	GL	296.927	297.561	Drainage Works To Bulk Wheat Depot @ 184m 42c 50l	along & under rly reserve	54	632049	5945512	A
S9923407	GRAINCORP OPERATIONS LIMITED	Marmalake	70/1589	1	DRA	GL	296.958	296.958	Drainage Works To Bulk Wheat Depot @ 184m 42c 50l	along & under rly reserve	54	632049	5945512	A
S9929218	SUDHOLZ R	Marmalake	48/590	1	WP	SL	296.964	297.074	20mm Dia Waterpipe Along Rly Btn 184m 42c & 184m 47c 50l	along / on rly reserve	54	632012	5945562	A
S9923407	GRAINCORP OPERATIONS LIMITED	Marmalake	70/1589	1	DRA	GL	297.010	297.010	Drainage Works To Bulk Wheat Depot @ 184m 42c 50l	along & under rly reserve	54	632049	5945512	A
S9924842	DEPARTMENT OF EDUCATION & TRAINING	Marmalake	64/316	1	WP	GL	297.185	297.185	75mm Dia Water Pipe On Rly Rsv,secondary College East Of Webb St. Murtoa	underline crossing	54	631941	5945710	A
S9923407	GRAINCORP OPERATIONS LIMITED	Marmalake	42/137	1	WP	GL	297.206	297.206	100mm Water Pipe Sth of Wimmera Hwy	along /on west side of rly reserve	54	631949	5945736	A
S9923407	GRAINCORP OPERATIONS LIMITED	Marmalake	42/137	1	WP	GL	297.206	297.564	100mm Water Pipe Sth of Wimmera Hwy	along /on west side of rly reserve	54	631949	5945736	A
S9923407	GRAINCORP OPERATIONS LIMITED	Marmalake	70/1589	1	DRA	GL	297.490	297.561	Drainage Works To Bulk Wheat Depot @ 184m 42c 50l	along & under rly reserve	54	632049	5945512	A

Parameters	Line No : 196	Line Name : Stawell And Horsham
	From KM : 241.578	To KM : 327.68
	Approved :	Service Status :
	AMG Fields Populated : Both	

Customer Number	Customer Name	Location	File No	Seq No	Serv Type	Lic Type	From KM	To KM	Description	Comment	AMG Ref			Status
											Zone	East	North	
S9923407	GRAINCORP OPERATIONS LIMITED	Marmalake	70/1589	1	DRA	GL	297.561	297.561	Drainage Works To Bulk Wheat Depot @ 184m 42c 50l	along & under rly reserve	54	632049	5945512	A
S9923966	POWERCOR AUSTRALIA LTD	Marmalake	83/1385	1	EL	GL	297.583	297.583	Hv Xing Over Rly Siding @ 184m 73c Melbourne Machinery Co Rly Siding	overline crossing	54	631789	5946076	A
		Marmalake	83/1385	1	EL	GL	297.583	297.592	Hv Xing Over Rly Siding @ 184m 73c Melbourne Machinery Co Rly Siding	overline crossing	54	631789	5946076	A
S9923407	GRAINCORP OPERATIONS LIMITED	Murtoa	70/1589	1	DRA	GL	297.584	297.998	Drainage Works To Bulk Wheat Depot @ 184m 42c 50l	along & under rly reserve	54	632049	5945512	A
S9924588	TELSTRA	Marmalake	69/969	1	CC	GL	297.589	297.589	Comms cable u/l xing Rly at north side of Marma Street(Wimmera Highway)	underline crossing	54	631786	5946082	A
S9924588	TELSTRA	Marmalake	69/969	1	CC	GL	297.590	297.590	Comms cable u/l xing Rly at north side of Marma Street(Wimmera Highway)	underline crossing	54	631786	5946082	A
S9923778	GRAMPIANS WIMMERA MALLEE WATER URBAN	Marmalake	72/1608	1	SEW	GL	297.595	297.595	150mm Sewer Pipe @ 184m 73c	underline crossing	54	631784	5946087	A
S9923407	GRAINCORP OPERATIONS LIMITED	Murtoa	70/1589	1	DRA	GL	297.967	297.967	Drainage Works To Bulk Wheat Depot @ 184m 42c 50l	along & under rly reserve	54	632049	5945512	A
S9923778	GRAMPIANS WIMMERA MALLEE WATER URBAN	Murtoa	40/628	1	SEW	GL	298.030	298.030	Sewer Pipe U/I Xing Of The Rly, Soldiers Avenue	under & along rly reserve	54	631603	5946480	A
S9923966	POWERCOR AUSTRALIA LTD	Murtoa	52/593	1	EL	GL	298.091	298.091	Lv Xing Over Rly, Soldiers Avenue	overline crossing	54	631576	5946539	A
S9924954	SOLOMIT STRAWBOARD	Murtoa	83770	1	WP	SL	298.096	298.096	150mm Water Main @ Degenhardt Street	underline crossing	54	631561	5946569	A
S9929565	PUBLIC TRANSPORT CORPORATION	Murtoa	57/1211	1	WP	SL	298.320	298.320	Water Supply	not on VRT land				I
S9929221	SUDHOLZ SO	Murtoa	106935	1	WT	SL	298.825	298.825	20mm Water Tapping Extended From Stockyards	underline crossing				I
S9923966	POWERCOR AUSTRALIA LTD	Murtoa	63/330	1	EL	GL	298.976	298.976	22kv Cable Xing Over Rly - Minyip Rd	overline crossing	54	631165	5947329	A
S9924588	TELSTRA	Murtoa	89/53	1	OFC	GL	299.038	299.038	OFC along west side Btn Murtoa-minyip 2 Sites	under & along rly reserve	54	631246	5947533	A
S9924588	TELSTRA	Murtoa	89/54	1	OFC	GL	299.040	314.103	Optical Fibre Cable Along South Side Of Rly Btn Murtoa-minyip Rd & Wimmera Hwy T	along & under rly reserve	54	616820	5944870	A
S9924588	TELSTRA	Murtoa	83/493	1	CC	GL	299.041	299.041	100mm Dia Conduit Under Rly @ 185m 64c	underline crossing	54	631124	5947372	A
S9924588	TELSTRA	Murtoa	63/1469	1	CC	GL	299.045	299.045	Comms Cable Along The Rly Reserve And U/I Xing Of The Rly (10 Sites)	along & under rly reserve	54	631121	5947375	A
		Murtoa	63/1469	1	CC	GL	299.045	306.990	Comms Cable Along The Rly Reserve And U/I Xing Of The Rly (10 Sites)	along & under rly reserve	54	631121	5947375	A

* Note: A Service Entry may appear more than once on this report if multiple line points exist for the Service Entry.

Parameters

Line No : 196 Line Name : Stawell And Horsham
 From KM : 241.578 To KM : 327.68
 Approved : Service Status :
 AMG Fields Populated : Both

Customer Number	Customer Name	Location	File No	Seq No	Serv Type	Lic Type	From KM	To KM	Description	Comment	AMG Ref			Status
											Zone	East	North	
S9923966	POWERCOR AUSTRALIA LTD	Murtoa	65/1260	1	EL	GL	301.591	301.591	22kv Cable Xing Over Rly	overline crossing	54	628631	5947647	A
S9924588	TELSTRA	Jung	59/929	1	CC	GL	303.723	303.723	Comms Cable O/I Xing Rly, 188m 58c And 189m 03c (2 Sites)	service removed	54	624492	5947689	I
S9924588	TELSTRA	Jung	59/929	1	CC	GL	304.226	304.226	Comms Cable O/I Xing Rly, 188m 58c And 189m 03c (2 Sites)	service removed	54	624492	5947689	I
S9923176	GRAMPIANS WIMMERA MALLEE WATER RURAL	Jung	64/954	1	C&C	GL	305.011	305.011	Channel & Culvert	underline crossing	54	625204	5947716	A
S9924588	TELSTRA	Jung	78/1367	1	CC	GL	306.652	306.652	Cable Under Rly @ 190m 44c	underline crossing	54	623563	5947750	A
S9924588	TELSTRA	Jung	63/1469	1	CC	GL	307.084	307.690	Comms Cable Along The Rly Reserve And U/I Xing Of The Rly (10 Sites)	along & under rly reserve	54	631121	5947375	A
S9923176	GRAMPIANS WIMMERA MALLEE WATER RURAL	Jung	53421	1	C&B	GL	307.747	307.747	Channel & Bridge U/I Xing Of The Rly	underline crossing	54	622467	5947772	A
S9924588	TELSTRA	Jung	59/629	1	CC	GL	307.747	307.747	Comms cable o/l xing rly @ 191M 18C, 307.747km	overline crossing				I
S9924588	TELSTRA	Jung	63/1469	1	CC	GL	307.759	308.761	Comms Cable Along The Rly Reserve And U/I Xing Of The Rly (10 Sites)	along & under rly reserve	54	631121	5947375	A
S9923778	GRAMPIANS WIMMERA MALLEE WATER URBAN	Jung	39/463	1	WP	GL	308.750	308.750	150mm Upvc Water Main Opp Baker Street Parallel To 100mm Ac Now Redundant	along & under rly reserve	54	621533	5947485	A
		Jung	39/463	1	WP	GL	308.750	308.915	150mm Upvc Water Main Opp Baker Street Parallel To 100mm Ac Now Redundant	along & under rly reserve	54	621533	5947485	A
S9923778	GRAMPIANS WIMMERA MALLEE WATER URBAN	Jung	39/463	1	WP	GL	308.752	308.752	150mm Upvc Water Main Opp Baker Street Parallel To 100mm Ac Now Redundant	along & under rly reserve	54	621533	5947485	A
		Jung	39/463	1	WP	GL	308.752	308.915	150mm Upvc Water Main Opp Baker Street Parallel To 100mm Ac Now Redundant	along & under rly reserve	54	621533	5947485	A
S9924588	TELSTRA	Jung	SX/2003/0088	1	CC	GL	308.753	308.753	Comms Cable U/I Xing Of The Rly At West Side Of Jung Noert Road	underline crossing	54	621528	5947483	A
S9924588	TELSTRA	Jung	77/1149	1	CC	GL	308.772	308.953	Comms Cable Along The North Side Of Rly Reserve (within The Station Ground)	land sold	54	621470	5947540	I
S9923966	POWERCOR AUSTRALIA LTD	Jung	78/1377	1	EL	GL	308.781	308.781	Hv & Lv Xing Over Rly North Of Jung North Road	overline crossing	54	621504	5947470	A
S9924588	TELSTRA	Jung	63/1469	1	CC	GL	308.799	308.857	Comms Cable Along The Rly Reserve And U/I Xing Of The Rly (10 Sites)	along & under rly reserve	54	631121	5947375	A
S9923966	POWERCOR AUSTRALIA LTD	Jung	59/98	1	EL	GL	308.853	309.135	22kv Overhead Supply Along South Side Of Rly Then Over Rly	over & along rly reserve	54	621194	5947300	A

* Note: A Service Entry may appear more than once on this report if multiple line points exist for the Service Entry.

Land Information System (LIS) Services

Parameters

Line No : 196
 Line Name : Stawell And Horsham
 From KM : 241.578
 To KM : 327.68
 Approved :
 Service Status :
 AMG Fields Populated : Both

Customer Number	Customer Name	Location	File No	Seq No	Serv Type	Lic Type	From KM	To KM	Description	Comment	AMG Ref			Status
											Zone	East	North	
S9923176	GRAMPIANS WIMMERA MALLEE WATER RURAL	Jung	SX/2007/0312	1	WP	GL	308.905	308.905	450mm PVC water main U/L Xing Rly east of Jung North Road	underline crossing	54	621788	5947728	A
S9924588	TELSTRA	Jung	72/1286	1	CC	GL	308.994	308.994	Cable In Rly Reserve To Silo	land sold	54	621256	5947373	I
S9924588	TELSTRA	Jung	63/1469	1	CC	GL	309.039	313.895	Comms Cable Along The Rly Reserve And U/L Xing Of The Rly (10 Sites)	along & under rly reserve	54	631121	5947375	A
S9923966	POWERCOR AUSTRALIA LTD	Jung	59/98	1	EL	GL	309.135	309.135	22kv Overhead Supply Along South Side Of Rly Then Over Rly	over & along rly reserve	54	621194	5947300	A
		Jung	59/12	1	EL	GL	309.135	309.135	Lv Xing Over Rly @ 192m 07c	overline crossing				A
S9930118	MAGEE TH	Jung	119982	1	WT	SL	309.799	309.799	Tapping Rly Water Main @ 192m 40l	underline crossing				I
S9923176	GRAMPIANS WIMMERA MALLEE WATER RURAL	Jung	SX/2008/0017	1	WP	GL	311.061	311.061	50mm PVC water main in a 125mm PVC conduit U/L Xing Rly, east of Drung Jung Road	underline crossing	54	619500	5946357	A
S9924588	TELSTRA	Jung	65/1515	1	CC	GL	311.107	311.107	Comms Cables U/L Xing Rly At East Side Of Tuckers & East Side Of Drung-jung Rds	underline crossing	54	619450	5946327	A
S9923176	GRAMPIANS WIMMERA MALLEE WATER RURAL	Jung	SX/2008/0016	1	WP	GL	312.718	312.718	50mm PVC water main in a 125mm PVC conduit U/L Xing Rly, east of Tuckers Road	underline crossing	54	618047	5945549	A
S9924588	TELSTRA	Jung	65/1515	1	CC	GL	312.760	312.760	Comms Cables U/L Xing Rly At East Side Of Tuckers & East Side Of Drung-jung Rds	underline crossing	54	619450	5946327	A
S9923966	POWERCOR AUSTRALIA LTD	Jung	76/501	1	EL	GL	312.779	312.779	66kv Sub Trans Line Over Rly @ 194m 27c 58l	in road reserve	54	617994	5945522	A
S9923928	SPI POWERNET PTY LTD	Jung	71/613	1	EL	GL	313.198	313.198	220kv Trans Line @ 194m 49c Horsham - Redcliffs	overline crossing	54	617627	5945317	A
S9923176	GRAMPIANS WIMMERA MALLEE WATER RURAL	Jung	49/914	1	C&C	GL	313.744	313.744	Channel & Culvert U/L Xing Of The Rly, North Of Wimmera Hwy	underline crossing	54	617157	5945053	A
S9923966	POWERCOR AUSTRALIA LTD	Jung	63/1313	1	EL	GL	313.812	313.812	Lv Cable Xing Over Rly	overline crossing	54	617108	5945024	A
S9923176	GRAMPIANS WIMMERA MALLEE WATER RURAL	Jung	SX/2008/0015	1	WP	GL	313.959	313.959	50mm PVC water pipe in a 125mm PVC encasing U/L Xing Rly, north of Wimmera Hwy	underline crossing	54	616971	5944949	A
S9924588	TELSTRA	Doon	88/275	1	CC	GL	314.023	314.023	Cable Under Rly @ 195m 10c	underline crossing	54	616913	5944922	A
S9924588	TELSTRA	Doon	63/1469	1	CC	GL	314.035	318.894	Comms Cable Along The Rly Reserve And U/L Xing Of The Rly (10 Sites)	along & under rly reserve	54	631121	5947375	A
S9924588	TELSTRA	Doon	89/54	1	OFC	GL	314.103	314.103	Optical Fibre Cable Along South Side Of Rly Btn Murtoa-minyip Rd & Wimmera Hwy T	along & under rly reserve	54	616820	5944870	A

Line Point Report

Parameters

Line No : 196
 From KM : 241.578
 Approved :
 Line Name : Stawell And Horsham
 To KM : 327.68
 Service Status :
 AMG Fields Populated : Both

Customer Number	Customer Name	Location	File No	Seq No	Serv Type	Lic Type	From KM	To KM	Description	Comment	AMG Ref			Status
											Zone	East	North	
S9923966	POWERCOR AUSTRALIA LTD	Dooen	56/726	1	EL	GL	314.108	314.108	22kv Xing Over Rly West Of Max Johns Rd	overline crossing	54	616834	5944882	A
S9929565	PUBLIC TRANSPORT CORPORATION	Dooen	88/51	1	S36	SL	314.680	314.680	Sec 36 Crossings At Various Locations 314.680km, 315.650km, 316.656km	section 36 occupation crossing	54	616338	5944604	A
S9929565	PUBLIC TRANSPORT CORPORATION	Dooen	88/51	1	S36	SL	315.650	315.650	Sec 36 Crossings At Various Locations 314.680km, 315.650km, 316.656km	section 36 occupation crossing	54	616338	5944604	A
S9929285	MOLYNEAUX LG	Dooen	83453	1	WP	SL	316.437	316.437	32mm Dia Waterpipe Under Rly @ 196m 50c	underline crossing				P
S9923966	POWERCOR AUSTRALIA LTD	Dooen	75/981	1	EL	GL	316.575	316.575	Hv Xing Over Rly @ 196m 57c 34l	overline crossing				A
S9929565	PUBLIC TRANSPORT CORPORATION	Dooen	88/51	1	S36	SL	316.656	316.656	Sec 36 Crossings At Various Locations 314.680km, 315.650km, 316.656km	section 36 occupation crossing	54	616338	5944604	A
S9924588	TELSTRA	Dooen	52/346	1	CC	GL	316.980	316.980	Comms Cable O/I Xing Of The Rly At East Of Molyneaux Road	overline crossing	54	614327	5943487	A
S9924588	TELSTRA	Dooen	40/360	1	CC	GL	317.255	317.255	Comms Cable U/I Xing Of The Rly At West Side Of Molyneaux Road	underline crossing	54	614088	5943356	A
S9924588	TELSTRA	Dooen	77/1146	1	CC	GL	318.919	319.144	Cable Along Rly Reserve At East Side Of Henty Highway(within The Station Ground)	under & along rly reserve	54	612463	5942577	A
S9924588	TELSTRA	Dooen	55/1367	1	CC	GL	319.012	319.012	Erection Of 2 Poles On Rly Land	service removed				I
S9924588	TELSTRA	Dooen	63/1469	1	CC	GL	319.014	319.152	Comms Cable Along The Rly Reserve And U/I Xing Of The Rly (10 Sites)	along & under rly reserve	54	631121	5947375	A
S9923407	GRAINCORP OPERATIONS LIMITED	Dooen	93/246SX	1	CC	SL	319.134	319.174	U/g Data Cables Along The Northern Side Of Stn Gnd East Of Henty Hwy	land sold				I
S9924588	TELSTRA	Dooen	88/274	1	CC	GL	319.224	319.224	Cable Under Rly @ 198m 29c	underline crossing	54	612371	5942392	A
S9924588	TELSTRA	Dooen	52/316	1	CC	GL	319.234	319.234	Comms Cable U/I Xing Of The Rly At East Side Of Henty Hwy	underline crossing	54	612372	5942406	A
S9923966	POWERCOR AUSTRALIA LTD	Dooen	88/1203	1	EL	GL	319.249	319.249	22kv Xing Over Rly @ 198m 29c 80l	overline crossing				A
S9924588	TELSTRA	Dooen	SX1742	1	OFC	GL	319.353	319.353	O/c West Of Henty Hwy	underline crossing	54	612260	5942330	A
S9924588	TELSTRA	Dooen	63/1469	1	CC	GL	319.802	325.975	Comms Cable Along The Rly Reserve And U/I Xing Of The Rly (10 Sites)	along & under rly reserve	54	631121	5947375	A
S9924406	AMCOM	Dooen	SX/2000/0234	1	CC	SL	319.803	319.803	Comms Cable In P50 Conduit U/I Xing Of Rly, East Side Of The Wail-dooen Rd	underline crossing	54	611865	5942104	I

Land Information System (LIS) Services

Parameters

Line No : 196
 From KM : 241.578
 Approved :
 Line Name : Stawell And Horsham
 To KM : 327.68
 Service Status :
 AMG Fields Populated : Both

Customer Number	Customer Name	Location	File No	Seq No	Serv Type	Lic Type	From KM	To KM	Description	Comment	AMG Ref			Status
											Zone	East	North	
S9923176	GRAMPIANS WIMMERA MALLEE WATER RURAL	Dooen	SX/2005/0085	1	WP	GL	319.804	319.804	450mm PVC water main u/l xing Rly, east side of Wail Dooen Road	underline crossing	54	611866	5942101	A
S9923966	POWERCOR AUSTRALIA LTD	Dooen	SX/2006/0115	1	EL	GL	319.804	319.804	Power cable o/l xing of the Rly at east side of Wail - Dooen Road	overline crossing				N
S9924588	TELSTRA	Dooen	85/785	1	CC	GL	319.837	319.837	50mm Dia Gi Pipe Under Rly @ 198m 59c	underline crossing	54	611840	5942080	A
S9922123	BLANCHARD KM	Dooen	44/449	1	C&C	SL	319.845	319.845	Channel & Culvert Under Rly @ 198m 59c	underline crossing	54	611833	5942075	B
S9923176	GRAMPIANS WIMMERA MALLEE WATER RURAL	Dooen	SX/2006/0096	1	WP	GL	321.036	321.036	125mm PE water pipe u/L xing Rly, north side of Aerodrome Road	underline crossing	54	611163	5941100	A
S9923176	GRAMPIANS WIMMERA MALLEE WATER RURAL	Dooen	SX/2005/0084	1	WP	GL	322.325	322.325	50mm Upvc Water Main U/I Xing The Rly, North Side Of River Heights Road	not proceeded with	54	610482	5940013	I
S9923966	POWERCOR AUSTRALIA LTD	Dooen	82/132	1	EL	GL	322.935	322.935	Lv Xing Over Rly @ 200m 53c	overline crossing	54	610172	5939526	A
S9924588	TELSTRA	Dooen	68/1247	1	CC	GL	322.946	322.946	Comms Cables U/I Xing Of The Rly	underline crossing	54	610152	5939486	A
S9924926	ROBINSON BARRY FRANCES HELEN & HEATHER	Dooen	SX1025	1	WP	SL	322.955	322.955	50mm Poly Water Pipe	underline crossing	54	610147	5939477	A
S9923966	POWERCOR AUSTRALIA LTD	Horsham	84/901	1	EL	GL	323.283	323.283	Lv Xing Over Rly @ 200m 70c 29l	overline crossing	54	609972	5939202	A
S9930710	KEATH RF	Horsham	77/620	1	WP	SL	323.429	323.429	30mm Dia Water Pipe Under Rly @ 200m 78c	underline crossing				I
S9923966	POWERCOR AUSTRALIA LTD	Horsham	93/177SX	1	EL	GL	323.720	323.720	22kv Overline Xing	overline crossing	54	609793	5938917	A
S9924588	TELSTRA	Horsham	68/1247	1	CC	GL	323.902	323.902	Comms Cables U/I Xing Of The Rly	underline crossing	54	610152	5939486	A
S9923966	POWERCOR AUSTRALIA LTD	Horsham	70/434	1	EL	GL	324.705	324.705	22kv Xing Over Rly @ 201m 61c	overline crossing	54	609212	5937995	A
S9924588	TELSTRA	Horsham	SX1745	1	OFC	GL	324.809	324.809	O/c U/I Xing Rly, North Of Rasmussen Rd /riverside Rd	underline crossing	54	609153	5937909	A
S9923176	GRAMPIANS WIMMERA MALLEE WATER RURAL	Horsham	SX/2006/0097	1	WP	GL	324.818	324.818	110mm PE Water Pipe U/L Xing Rly north of Rasmussen Road	underline crossing	54	609146	5937898	A
S9924572	NEXTGEN NETWORKS PTY LTD	Horsham	SX/2002/0044	1	OFC	GL	324.867	324.867	Optic Fibre Cable Along And U/I Xing Of The Rly.	along & under rly reserve				A
S9923130	COUTTS A & L	Horsham	94/95SX	1	WT	SL	325.160	325.450	40mm Hdpe Water Pipe South Of Rasmussen Rd	along /on west side of rly reserve	54	608771	5937536	A
S9919922	HORSHAM RURAL CITY COUNCIL	Horsham	39/154	1	DRA	GL	325.303	325.303	Drain Under Bridge @ 202m 10c 70l : Not Constructed On Rly Land	not on VRT land				I
S9931146	SCHMIDT RL	Horsham	66/282	1	WP	SL	325.450	325.450	40mm Water Pipe U/I Xing Of The Rly, Dooen Road	underline crossing	54	608702	5937449	P
S9923966	POWERCOR AUSTRALIA LTD	Horsham	SX1212	1	EL	GL	325.850	325.850	Hv Underline Crossing At The Vulcan Foundary	underline crossing	54	608417	5937165	A

Land Information System (LIS) Services

Parameters

Line No : 196
 From KM : 241.578
 Approved :
 Line Name : Stawell And Horsham
 To KM : 327.68
 Service Status :
 AMG Fields Populated : Both

Customer Number	Customer Name	Location	File No	Seq No	Serv Type	Lic Type	From KM	To KM	Description	Comment	AMG Ref			Status
											Zone	East	North	
S9919922	HORSHAM RURAL CITY COUNCIL	Horsham	75/839	1	CUL	GL	325.923	325.923	900mm Rcp Culvert @ 202m 43c	underline crossing	54	608364	5937115	A
S9924588	TELSTRA	Horsham	63/1469	1	CC	GL	325.975	325.975	Comms Cable Along The Rly Reserve And U/I Xing Of The Rly (10 Sites)	along & under rly reserve	54	631121	5947375	A
S9923778	GRAMPIANS WIMMERA MALLEE WATER URBAN	Horsham	70/1516	1	SEW	GL	325.992	325.992	150mm Sewer @ 202m 44c 96l	underline crossing	54	608314	5937064	A
S9923513	SPI GAS PTY LTD	Horsham	85/1136	1	GAS	GL	326.017	326.017	50mm Hp Gas Main @ 202m 46c - Edith Street	underline crossing	54	608298	5937049	A
S9919922	HORSHAM RURAL CITY COUNCIL	Horsham	92/275SX	1	BP	GL	326.045	326.294	Bicycle Path Btn Edith & Carrol Streets	along /on south side of rly reserve	54	5936947	608205	A
S9919922	HORSHAM RURAL CITY COUNCIL	Horsham	SX/2004/0047	1	PED	GL	326.048	326.048	Ped Xing Over Rly At Edith Street	control transferred to Freight Aust	54	608275	5937026	F
S9919922	HORSHAM RURAL CITY COUNCIL	Horsham	47/847	1	DRA	GL	326.093	326.093	Drain @ 202m 50c	underline crossing	54	608244	5936996	A
S9923966	POWERCOR AUSTRALIA LTD	Horsham	61/1135	1	EL	GL	326.273	326.273	22kv Xing Over Rly @ 202m 58c 95l - Anderson Street	overline crossing	54	608105	5936873	A
S9929000	STATE ELECTRICITY COMMISSION	Horsham	67/1195	1	DRA	GL	326.496	326.576	Open Drain Along Rly Reserve Btn 202m 70c & 202m 74c	overline crossing				I
S9923778	GRAMPIANS WIMMERA MALLEE WATER URBAN	Horsham	59/974	1	SEW	GL	326.636	326.636	200mm Upvc Sewer Main - Caroline/winfred Street	underline crossing	54	607779	5936738	A
S9919824	AUSTRALASIAN CEREALS PTY LTD	Horsham	75/1389	1	EL	SL	326.797	326.797	Overhead Cable To Bulkhead In Stn Gnd @ 203m 05c	land sold				I
S9923966	POWERCOR AUSTRALIA LTD	Horsham	65/952	1	EL	GL	326.905	326.905	22kv Xing Over Rly - Albert Street	overline crossing	54	607509	5936729	A
S9924780	VICROADS WESTERN	Horsham	69/984	1	PED	SL	326.910	326.910	Ped Subway Under Rly @ 203m 11c 05l Mcpherson St	underline crossing				A
S9923513	SPI GAS PTY LTD	Horsham	46/779	1	GAS	GL	326.918	326.918	100mm Lp Gas Main - Mcpherson Street	underline crossing	54	607487	5936727	A
S9923513	SPI GAS PTY LTD	Horsham	77/287	1	GAS	GL	326.919	326.919	100mm Hp Gas Main - Mcpherson Street @ 203m 12c	underline crossing	54	607484	5936730	A
S9923778	GRAMPIANS WIMMERA MALLEE WATER URBAN	Horsham	56/773	1	WP	GL	326.925	326.925	460mm Water Main @ 203m 11c 36l	underline crossing	54	607488	5936725	A
S9923778	GRAMPIANS WIMMERA MALLEE WATER URBAN	Horsham	SX1854	1	WP	GL	327.050	327.050	600mm Water Main U/I Xing Of Rly Through Station Ground To Pumping Station	underline crossing	54	607362	5936730	A
S9919077	AUSTRALIAN CEMENT LTD	Horsham	77/1371	1	EL	SL	327.092	327.092	U/g Power Supply To Serve Lot 30	underline crossing	54	607325	5936769	A
S9924588	TELSTRA	Horsham	55/32	1	CC	GL	327.140	327.140	Comms Conduit U/I Xing Of The Rly, East Side Of Kalkee Road	underline crossing	54	607270	5936732	A

Line Point Report

Parameters

Line No : 196 Line Name : Stawell And Horsham
 From KM : 241.578 To KM : 327.68
 Approved : Service Status :
 AMG Fields Populated : Both

Customer Number	Customer Name	Location	File No	Seq No	Serv Type	Lic Type	From KM	To KM	Description	Comment	AMG Ref			Status
											Zone	East	North	
S9923778	GRAMPIANS WIMMERA MALLEE WATER URBAN	Horsham	55114	1	WP	GL	327.160	327.160	Water Pipe @ 203m 23c	underline crossing	54	607250	5936731	A
S9924588	TELSTRA	Horsham	69/2010	1	CC	GL	327.168	327.168	6x100mm Comms Conduits U/I Xing Rly At West Side Of Kalkee Road	underline crossing	54	607241	5936734	A
S9919029	CALTEX AUSTRALIA PETROLEUM (VIC) PTY LTD	Horsham	67/294	1	OIL	SL	327.233	327.396	Oil Pipe Btn 203m 26c 50l & 203m 34c 75l	service abandoned				I
S9919218	BP AUSTRALIA PTY LTD	Horsham	73/836	1	OIL	GL	327.293	327.293	3 X 80mm Oil Pipeline - Station Ground	service abandoned				I
S9919029	CALTEX AUSTRALIA PETROLEUM (VIC) PTY LTD	Horsham	42/197	1	OIL	SL	327.341	327.341	Oil Discharge Pipe - Station Ground @ 203m 32c Approx	along / on rly reserve				I
S9926649	MOBIL REFINING AUSTRALIA PTY LTD	Horsham	58/451	1	OIL	GL	327.461	327.470	Oil Pipeline & Surface Value @ 203m 23c 47l	underline crossing	54	606954	5936771	A
S9923966	POWERCOR AUSTRALIA LTD	Horsham	80/1272	1	GG	GL	327.492	327.293	Back Stay - Station Ground	within VRT property	54	606919	5936698	A
		Horsham	87/523	1	EL	GL	327.492	327.492	Lv Xing Over Rly @ 203m 41c	overline crossing	54	606914	5936738	A
S9924588	TELSTRA	Horsham	51/485	1	CC	GL	327.678	327.678	Comms Cable U/I Xing Rly @ 203m 49c 35l Wawunnaroad	underline crossing	54	606733	5936735	A



Land Information System (LIS) Services

Line Point Report

Parameters	Line No : 228	Line Name : South Dynon To Appleton Dock Siding
	From KM : 2.1	To KM : 3.3
	Approved :	Service Status :
	AMG Fields Populated : Both	

Customer Number	Customer Name	Location	File No	Seq No	Serv Type	Lic Type	From KM	To KM	Description	Comment	AMG Ref			Status
											Zone	East	North	
S9923249	CITIPower PTY	South Dynon	68/496	1	EL	GL	2.132	2.132	66kv Cable - West Melbourne Ts To Sub Da	overline crossing	55	318130	5813235	A
S9920847	SHELL CO OF AUSTRALIA LTD	South Dynon	82/1308	1	OIL	SL	2.300	3.300	100mm Dia Diesel Fuel Oil Pipeline From Newport Terminal To Dynon Tanks	along / on rly reserve				I
S9930380	YBB PTY LTD	South Dynon	70/1017	1	WP	SL	2.399	2.399	75mm Fire Service & 33mm Water Tapping Of 100mm Rly Main @ 1m 39c 25l	along / on rly reserve	55	317881	5813283	A
S9924588	TELSTRA	South Dynon	59/447	1	CC	GL	3.150	3.150	Comms cable o/l along rly reserve @ 3.150km	overline crossing				I

* Note: A Service Entry may appear more than once on this report if multiple line points exist for the Service Entry.



Land Information System (LIS) Services

Line Point Report

Parameters	Line No : 230	Line Name : Tottenham To Brooklyn
	From KM : 10.36	To KM : 12.05
	Approved :	Service Status :
	AMG Fields Populated : Both	

Customer Number	Customer Name	Location	File No	Seq No	Serv Type	Lic Type	From KM	To KM	Description	Comment	AMG Ref			Status
											Zone	East	North	
S9923228	CITY WEST WATER LTD	Tottenham	90/19	1	SEW	GL	10.803	10.803	300mm VC Sewer Nth of Stony Creek @ 6m 57c	underline crossing	55	310174	5814059	A

* Note: A Service Entry may appear more than once on this report if multiple line points exist for the Service Entry.

Land Information System (LIS) Services

Parameters

Line No : 255
 From KM : 1.075
 Approved :
 Line Name : Melbourne Yard And South Dynon
 To KM : 4.294
 Service Status :
 AMG Fields Populated : Both

Customer Number	Customer Name	Location	File No	Seq No	Serv Type	Lic Type	From KM	To KM	Description	Comment	AMG Ref			Status
											Zone	East	North	
S9923249	CITIPower PTY	Melbourne Yard	87/596	1	EL	GL	2.024	2.024	2 X 20kv Hv Cable @ Btn 1m 19c 42l @ East Bank Of Moonee Ponds Creek	underline crossing	55	318217	5813205	A
S9923249	CITIPower PTY	Melbourne Yard	70/489	1	EL	GL	2.041	2.041	U/g Power Cables From Footscray Rd To Lloyd St (file 66/2185 Attached)	underline crossing	55	318230	5813487	A
S9923701	MELBOURNE CITY OF	Melbourne Yard	90/762	1	BP	SL	2.067	2.067	Bicycle Path Along Moonee Ponds Creek Built By City Link On City Link Land	not on VRT land	55	318212	5813489	A
S9923249	CITIPower PTY	Melbourne Yard	87/596	1	EL	GL	2.109	2.109	2 X 20kv Hv Cable @ Btn 1m 19c 42l @ East Bank Of Moonee Ponds Creek	underline crossing	55	318217	5813205	A
S9923249	CITIPower PTY	Melbourne Yard	87/596	1	EL	GL	2.111	2.111	2 X 20kv Hv Cable @ Btn 1m 19c 42l @ East Bank Of Moonee Ponds Creek	underline crossing	55	318217	5813205	A
S9923249	CITIPower PTY	Melbourne Yard	70/489	1	EL	GL	2.118	2.118	U/g Power Cables From Footscray Rd To Lloyd St (file 66/2185 Attached)	underline crossing	55	318230	5813487	A
S9923249	CITIPower PTY	Melbourne Yard	68/496	1	EL	GL	2.129	2.129	66kv Cable - West Melbourne Ts To Sub Da	overline crossing	55	318130	5813235	A
S9923249	CITIPower PTY	Melbourne Yard	70/489	1	EL	GL	2.130	2.130	U/g Power Cables From Footscray Rd To Lloyd St (file 66/2185 Attached)	underline crossing	55	318230	5813487	A
S9923701	MELBOURNE CITY OF	Melbourne Yard	90/762	1	BP	SL	2.137	2.137	Bicycle Path Along Moonee Ponds Creek Built By City Link On City Link Land	not on VRT land	55	318212	5813489	A
S9923701	MELBOURNE CITY OF	Melbourne Yard	90/762	1	BP	SL	2.148	2.148	Bicycle Path Along Moonee Ponds Creek Built By City Link On City Link Land	not on VRT land	55	318212	5813489	A
S9926649	MOBIL REFINING AUSTRALIA PTY LTD	Melbourne Yard	75/966	1	DRA	GL	2.201	2.201	230mm Drain Pipe Servicing Lot 15	underline crossing	55	318127	5813356	A
S9923928	SPI POWERNET PTY LTD	Melbourne Yard	64/1780	1	EL	GL	2.209	2.209	220kv Trans Line - West Melbourne Ts - Fishermen's Bend Ts Btn Tower 1 & 2	overline crossing	55	318146	5813865	A
S9930380	YBB PTY LTD	South Dynon	70/600	1	D&C	SL	2.337	2.472	Drain Connecting Rly Leasehold Building To Council's 1070mm Dia Drain	along / on rly reserve				A
S9922959	PACIFIC NATIONAL (ACT) LIMITED	South Dynon	94/65SX	1	SEW	SL	2.740	3.580	Sewer Rising Main (billing Incl Within Lease Agreement Not Via Services)	along / on rly reserve				A
S9923249	CITIPower PTY	South Dynon	SX/2004/0193	1	EL	GL	2.868	3.238	66kv Transmission Line Bts-newport "b" South Of Dynon Rd Parallel	along /on north side of rly reserve	55	316957	5813862	A
S9920847	SHELL CO OF AUSTRALIA LTD	South Dynon	82/1308	1	OIL	SL	3.300	4.294	100mm Dia Diesel Fuel Oil Pipeline From Newport Terminal To Dynon Tanks	along / on rly reserve				I



Land Information System (LIS) Services

Line Point Report

Parameters	Line No : 255	Line Name : Melbourne Yard And South Dynon
	From KM : 1.075	To KM : 4.294
	Approved :	Service Status :
	AMG Fields Populated : Both	

Customer Number	Customer Name	Location	File No	Seq No	Serv Type	Lic Type	From KM	To KM	Description	Comment	AMG Ref			Status
											Zone	East	North	
S9922959	PACIFIC NATIONAL (ACT) LIMITED	South Dynon	SX1614	1	MIS	SL	3.340	3.340	Services To Nrc Facility	underline crossing				I
S9923701	MELBOURNE CITY OF	South Dynon	74/1542	1	WT	SL	3.340	3.340	Tapping Of Council Main For Supply To Cabin In Dynon Bogie Exchng	along / on rly reserve				A
S9931111	STEEL MAINS PTY LTD	South Dynon	64/1497	1	DRA	SL	3.901	3.901	Discharge Of Stormwater Into Rly, 600mm Twin Rcp Drains	not on VRT land	55	316646	5814017	I
S9920847	SHELL CO OF AUSTRALIA LTD	South Dynon	93/116SX	1	OIL	SL	4.000	4.000	Alt To 100mm Diesel Fuel Pipeline A/c Dock Link Rd Development Existing Licence	underline crossing				I

* Note: A Service Entry may appear more than once on this report if multiple line points exist for the Service Entry.



Land Information System (LIS) Services

Line Point Report

Parameters	Line No : 288	Line Name : Melbourne Freight Sidings & South Dynon
	From KM : 1.075	To KM : 4.294
	Approved :	Service Status :
	AMG Fields Populated : Both	

Customer Number	Customer Name	Location	File No	Seq No	Serv Type	Lic Type	From KM	To KM	Description	Comment	AMG Ref			Status
											Zone	East	North	
S9923249	CITIPower PTY	South Dynon	68/496	1	EL	GL	2.112	2.112	66kv Cable - West Melbourne Ts To Sub Da	overline crossing	55	318130	5813235	A
S9923928	SPI POWERNET PTY LTD	South Dynon	64/1780	1	EL	GL	2.257	2.257	220kv Trans Line - West Melbourne Ts - Fishermen's Bend Ts Btn Tower 1 & 2	overline crossing	55	318146	5813865	A

* Note: A Service Entry may appear more than once on this report if multiple line points exist for the Service Entry.

Line Point Report

Parameters	Line No : 289	Line Name : Wodonga Bypass
	From KM : 297.63	To KM : 303.89
	Approved :	Service Status :
	AMG Fields Populated : Both	

Customer Number	Customer Name	Location	File No	Seq No	Serv Type	Lic Type	From KM	To KM	Description	Comment	AMG Ref			Status
											Zone	East	North	
S9923240	NORTH EAST REGION WATER AUTHORITY	Wodonga	80/98	1	SEW	GL	297.800	297.800	600mm Gravity Sewer - West Of Romet Road	underline crossing	55	487076	6003848	A
S9923953	SPI ELECTRICITY PTY LTD	Wodonga	SX1820	1	EL	GL	298.100	298.100	125mm Conduit - West Of Hume Fwy	underline crossing	55	487295	6003811	A
S9923240	NORTH EAST REGION WATER AUTHORITY	Wodonga	SX/2003/0107	1	SEW	GL	298.296	298.311	Sewer Main Along The North Side Of Rly Res And U/I Xing West Of Melrose Drive	along & under rly reserve	55	487842	6004048	A
S9923240	NORTH EAST REGION WATER AUTHORITY	Wodonga	SX/2003/0107	1	SEW	GL	298.581	298.698	Sewer Main Along The North Side Of Rly Res And U/I Xing West Of Melrose Drive	along & under rly reserve	55	487842	6004048	A
S9923240	NORTH EAST REGION WATER AUTHORITY	Wodonga	SX/2003/0107	1	SEW	GL	298.698	298.698	Sewer Main Along The North Side Of Rly Res And U/I Xing West Of Melrose Drive	along & under rly reserve	55	487842	6004048	A
S9924912	POWERCOR AUSTRALIA TELECOMMUNICATIONS P/	Wodonga	SX/2007/0017	1	GAS	GL	299.134	299.134	150mm S7 HP Gas Main U/L Xing Rly @ 299.134km, East of Melrose Drive	underline crossing				N

ARTC LEASE OCCUPATION CROSSINGS

Type	Distance	Rail Line	Region	GPS Easting	GPS Southing
OCC	13.99	ALBION-BROADMEADOWS	GEELONG	55308170	5816720
OCC	206.334	BENALLA-WODONGA	SEYMOUR		
OCC	244.926	BENALLA-WODONGA	SEYMOUR		
OCC	249.828	BENALLA-WODONGA	SEYMOUR		
OCC	267.177	BENALLA-WODONGA	SEYMOUR		
OCC	273.347	BENALLA-WODONGA	SEYMOUR		
OCC	282.2	BENALLA-WODONGA	SEYMOUR		
OCC	286.28	BENALLA-WODONGA	SEYMOUR		
OCC	288.374	BENALLA-WODONGA	SEYMOUR		
OCC	300.66	BENALLA-WODONGA	SEYMOUR		
OCC	301.837	BENALLA-WODONGA	SEYMOUR		
OCC	106.217	GHERINGHAP-WARRENHEIP	BALLARAT	55244148	5799704
OCC	132.73	GHERINGHAP-WARRENHEIP	BALLARAT	55237656	5824089
OCC	136.4	GHERINGHAP-WARRENHEIP	BALLARAT	55235430	5827011
OCC	137.4	GHERINGHAP-WARRENHEIP	BALLARAT	54763977	5827851
OCC	147.2	GHERINGHAP-WARRENHEIP	BALLARAT	54758545	5835451
OCC	147.6	GHERINGHAP-WARRENHEIP	BALLARAT	54758539	5835811
OCC	84.495	GHERINGHAP-WARRENHEIP	BALLARAT	55256005	5782179
OCC	87.001	GHERINGHAP-WARRENHEIP	BALLARAT	55253983	5783644
OCC	96.52	GHERINGHAP-WARRENHEIP	BALLARAT	55249053	5791434
OCC	97.1	GHERINGHAP-WARRENHEIP	BALLARAT	55248755	5791919
OCC	111.846	MANGALORE-BENALLA	SEYMOUR		
OCC	151.238	MANGALORE-BENALLA	SEYMOUR		
OCC	233.544	MAROONA-PORTLAND	BALLARAT	54663778	5853139
OCC	236.244	MAROONA-PORTLAND	BALLARAT	54661967	5851051
OCC	236.93	MAROONA-PORTLAND	BALLARAT	54661596	5850524
OCC	238.874	MAROONA-PORTLAND	BALLARAT	54659872	5849650
OCC	251.644	MAROONA-PORTLAND	BALLARAT	54652148	5839998
OCC	272.261	MAROONA-PORTLAND	BALLARAT	54633188	5832879
OCC	277.09	MAROONA-PORTLAND	BALLARAT	54628588	5831710
OCC	282.76	MAROONA-PORTLAND	BALLARAT	54622931	5831440
OCC	301.76	MAROONA-PORTLAND	BALLARAT	54604742	5828364
OCC	331.424	MAROONA-PORTLAND	BALLARAT	54579254	5814735
OCC	340.115	MAROONA-PORTLAND	BALLARAT		
OCC	351.085	MAROONA-PORTLAND	BALLARAT	54564688	5803374
OCC	353.235	MAROONA-PORTLAND	BALLARAT	54565019	5801678
OCC	373.69	MAROONA-PORTLAND	BALLARAT		
OCC	374.59	MAROONA-PORTLAND	BALLARAT	54557374	5782358
OCC	387.59	MAROONA-PORTLAND	BALLARAT		
OCC	393.82	MAROONA-PORTLAND	BALLARAT		
OCC	401.32	MAROONA-PORTLAND	BALLARAT	54551021	5757757
OCC	403.12	MAROONA-PORTLAND	BALLARAT	54552213	5756437
OCC	244.1	MAROONA-PYRENEES LOOP	BALLARAT	54664523	5854454
OCC	253.14	MAROONA-PYRENEES LOOP	BALLARAT	54670231	5861430
OCC	257.584	MAROONA-PYRENEES LOOP	BALLARAT	54672119	5865842
OCC	259.066	MAROONA-PYRENEES LOOP	BALLARAT	54672617	5866906
OCC	0.029	MELBOURNE YARD-SOUTH DYNON	GEELONG	55319650	5812080
OCC	0.32	MELBOURNE YARD-SOUTH DYNON	GEELONG		
OCC	1.126	MELBOURNE YARD-SOUTH DYNON	GEELONG		
OCC	1.306	MELBOURNE YARD-SOUTH DYNON	GEELONG		
OCC	2.33	MELBOURNE YARD-SOUTH DYNON	GEELONG		
OCC	2.435	MELBOURNE YARD-SOUTH DYNON	GEELONG		
OCC	2.44	MELBOURNE YARD-SOUTH DYNON	GEELONG		
OCC	2.64	MELBOURNE YARD-SOUTH DYNON	GEELONG		
OCC	2.755	MELBOURNE YARD-SOUTH DYNON	GEELONG		
OCC	3.1	MELBOURNE YARD-SOUTH DYNON	GEELONG		
OCC	4.35	MELBOURNE YARD-SOUTH DYNON	GEELONG		
OCC	15.45	NEWPORT-WERRIBEE	BAYSIDE	55309236	5808649
OCC	15.79	NEWPORT-WERRIBEE	BAYSIDE	55308914	5808695
OCC	10.893	NEWPORT-WERRIBEE SG	GEELONG	55313596	5809059
OCC	101.57	NORTH GEELONG-MAROONA	GEELONG	55240166	5778082
OCC	104.68	NORTH GEELONG-MAROONA	GEELONG	55237062	5778455
OCC	110.542	NORTH GEELONG-MAROONA	GEELONG	54757282	5779316
OCC	112.916	NORTH GEELONG-MAROONA	GEELONG	54757036	5779559
OCC	115.77	NORTH GEELONG-MAROONA	GEELONG	54752265	5780464
OCC	116.76	NORTH GEELONG-MAROONA	GEELONG	54751303	5780570
OCC	120.842	NORTH GEELONG-MAROONA	GEELONG	54747214	5781392
OCC	125.448	NORTH GEELONG-MAROONA	GEELONG	54742907	5782871
OCC	125.828	NORTH GEELONG-MAROONA	GEELONG	54742514	5782999
OCC	135.125	NORTH GEELONG-MAROONA	GEELONG	54733853	5786351
OCC	136.191	NORTH GEELONG-MAROONA	GEELONG	54732783	5786818
OCC	139.43	NORTH GEELONG-MAROONA	GEELONG	54730392	5788379
OCC	140.415	NORTH GEELONG-MAROONA	GEELONG	54729462	5788597
OCC	141.864	NORTH GEELONG-MAROONA	GEELONG		
OCC	143.634	NORTH GEELONG-MAROONA	GEELONG	54726450	5789762
OCC	145.102	NORTH GEELONG-MAROONA	GEELONG	54725077	5790277
OCC	145.585	NORTH GEELONG-MAROONA	GEELONG	54724658	5790420
OCC	150.715	NORTH GEELONG-MAROONA	GEELONG	54719945	5792351
OCC	151.399	NORTH GEELONG-MAROONA	GEELONG	54719358	5792646
OCC	153.431	NORTH GEELONG-MAROONA	GEELONG	54717779	5793374
OCC	153.813	NORTH GEELONG-MAROONA	GEELONG	54717180	5793709
OCC	157.394	NORTH GEELONG-MAROONA	GEELONG	54713789	5794621
OCC	157.736	NORTH GEELONG-MAROONA	GEELONG	54713499	5794636
OCC	161.317	NORTH GEELONG-MAROONA	GEELONG	54709923	5794535
OCC	164.394	NORTH GEELONG-MAROONA	GEELONG	54706761	5794137
OCC	165.4	NORTH GEELONG-MAROONA	GEELONG	54705857	5794593
OCC	169.021	NORTH GEELONG-MAROONA	GEELONG	54702275	5795431
OCC	171.375	NORTH GEELONG-MAROONA	GEELONG	54700000	5795672
OCC	180.08	NORTH GEELONG-MAROONA	GEELONG	54693958	5801387
OCC	182.5	NORTH GEELONG-MAROONA	GEELONG		
OCC	186.443	NORTH GEELONG-MAROONA	GEELONG	54690696	5806453
OCC	187.22	NORTH GEELONG-MAROONA	GEELONG	54689583	5807056
OCC	188.213	NORTH GEELONG-MAROONA	GEELONG	54688836	5807652
OCC	189.01	NORTH GEELONG-MAROONA	GEELONG	54688154	5808341
OCC	191.81	NORTH GEELONG-MAROONA	GEELONG	54686116	5809951
OCC	196.501	NORTH GEELONG-MAROONA	GEELONG	54682436	5812572
OCC	198.145	NORTH GEELONG-MAROONA	GEELONG	54681164	5813872
OCC	203.039	NORTH GEELONG-MAROONA	GEELONG	54678218	5817840
OCC	208.745	NORTH GEELONG-MAROONA	GEELONG	54674962	5822335
OCC	216.9	NORTH GEELONG-MAROONA	GEELONG	54672726	5830123
OCC	242.9	NORTH GEELONG-MAROONA	GEELONG	54665109	5853067
OCC	83.08	NORTH GEELONG-MAROONA	GEELONG	55257455	5782123
OCC	85.255	NORTH GEELONG-MAROONA	GEELONG	55255326	5781969
OCC	89.218	NORTH GEELONG-MAROONA	GEELONG		
OCC	91.12	NORTH GEELONG-MAROONA	GEELONG		
OCC	95.65	NORTH GEELONG-MAROONA	GEELONG	55245615	5779759
OCC	97.2	NORTH GEELONG-MAROONA	GEELONG	55244353	5778920
OCC	2.36	NTH MELB-ALBION (VIA DYNON)	GEELONG		
OCC	3.52	NTH MELB-ALBION (VIA DYNON)	GEELONG		
OCC	3.63	NTH MELB-ALBION (VIA DYNON)	GEELONG		
OCC	3.725	NTH MELB-ALBION (VIA DYNON)	GEELONG		
OCC	3.8	NTH MELB-ALBION (VIA DYNON)	GEELONG		
OCC	7.703	NTH MELB-ALBION (VIA DYNON)	GEELONG	55313188	5814029
OCC	8.6	NTH MELB-ALBION (VIA DYNON)	GEELONG	55312332	5814074
OCC	8.77	NTH MELB-ALBION (VIA DYNON)	GEELONG	55312160	5814230
OCC	9.5	NTH MELB-ALBION (VIA DYNON)	GEELONG	55311450	5814167
OCC	403.798	PORTLAND HARBOUR TRUST LINE	BALLARAT	54551592	5755420
OCC	403.975	PORTLAND HARBOUR TRUST LINE	BALLARAT	54551554	5755236

Type	Distance	Rail Line	Region	GPS Easting	GPS Southing
OCC	405.84	PORTLAND HARBOUR TRUST LINE	BALLARAT	54552791	5754247
OCC	406.366	PORTLAND HARBOUR TRUST LINE	BALLARAT	54553326	5754320
OCC	222.995	PYRENEES LOOP-SERVICETON	BALLARAT	54666810	5882390
OCC	226.458	PYRENEES LOOP-SERVICETON	BALLARAT	54665090	5885240
OCC	227.249	PYRENEES LOOP-SERVICETON	BALLARAT	54664700	5885950
OCC	265.596	PYRENEES LOOP-SERVICETON	BALLARAT	54645960	5917430
OCC	268.133	PYRENEES LOOP-SERVICETON	BALLARAT	54644550	5919590
OCC	285.417	PYRENEES LOOP-SERVICETON	BALLARAT	54636930	5935090
OCC	290.29	PYRENEES LOOP-SERVICETON	BALLARAT	54634890	5939500
OCC	292.55	PYRENEES LOOP-SERVICETON	BALLARAT	54633950	5941530
OCC	306.642	PYRENEES LOOP-SERVICETON	BALLARAT	54623600	5947740
OCC	318.784	PYRENEES LOOP-SERVICETON	BALLARAT		
OCC	372.45	PYRENEES LOOP-SERVICETON	BALLARAT	54584600	5972270
OCC	376.2	PYRENEES LOOP-SERVICETON	BALLARAT		
OCC	380.912	PYRENEES LOOP-SERVICETON	BALLARAT	54576590	5974380
OCC	381.16	PYRENEES LOOP-SERVICETON	BALLARAT	54576340	5974430
OCC	383.1	PYRENEES LOOP-SERVICETON	BALLARAT	54574430	5974770
OCC	387.503	PYRENEES LOOP-SERVICETON	BALLARAT	54570200	5975850
OCC	391.565	PYRENEES LOOP-SERVICETON	BALLARAT	54566430	5977330
OCC	395.58	PYRENEES LOOP-SERVICETON	BALLARAT	54562570	5978440
OCC	401.75	PYRENEES LOOP-SERVICETON	BALLARAT	54556580	5978960
OCC	402.722	PYRENEES LOOP-SERVICETON	BALLARAT	54555610	5978890
OCC	403.625	PYRENEES LOOP-SERVICETON	BALLARAT	54554630	5978830
OCC	404.609	PYRENEES LOOP-SERVICETON	BALLARAT	54553720	5979010
OCC	414.362	PYRENEES LOOP-SERVICETON	BALLARAT	54544030	5980050
OCC	416.47	PYRENEES LOOP-SERVICETON	BALLARAT	54541940	5980150
OCC	430.02	PYRENEES LOOP-SERVICETON	BALLARAT	54529680	5976310
OCC	434.462	PYRENEES LOOP-SERVICETON	BALLARAT		
OCC	437.371	PYRENEES LOOP-SERVICETON	BALLARAT	54522610	5973790
OCC	443.645	PYRENEES LOOP-SERVICETON	BALLARAT	54516540	5974770
OCC	444.4	PYRENEES LOOP-SERVICETON	BALLARAT	54515750	5974890
OCC	451.597	PYRENEES LOOP-SERVICETON	BALLARAT	54508960	5973750
OCC	100.33	SOMERTON-MANGALORE	SEYMOUR		
OCC	36.7	SOMERTON-MANGALORE	SEYMOUR		
OCC	37.3	SOMERTON-MANGALORE	SEYMOUR		
OCC	38.2	SOMERTON-MANGALORE	SEYMOUR		
OCC	45.749	SOMERTON-MANGALORE	SEYMOUR		
OCC	52.274	SOMERTON-MANGALORE	SEYMOUR		
OCC	59.77	SOMERTON-MANGALORE	SEYMOUR		
OCC	60.4	SOMERTON-MANGALORE	SEYMOUR		
OCC	62.03	SOMERTON-MANGALORE	SEYMOUR		
OCC	62.389	SOMERTON-MANGALORE	SEYMOUR		
OCC	63.029	SOMERTON-MANGALORE	SEYMOUR		
OCC	66.026	SOMERTON-MANGALORE	SEYMOUR		
OCC	70.05	SOMERTON-MANGALORE	SEYMOUR		
OCC	71.918	SOMERTON-MANGALORE	SEYMOUR		
OCC	73.482	SOMERTON-MANGALORE	SEYMOUR		
OCC	74.9	SOMERTON-MANGALORE	SEYMOUR		
OCC	77.912	SOMERTON-MANGALORE	SEYMOUR		
OCC	81.399	SOMERTON-MANGALORE	SEYMOUR		
OCC	84.207	SOMERTON-MANGALORE	SEYMOUR		
OCC	0.465	SPENCER ST PASSENGER YARD	GEELONG		
OCC	0.56	SPENCER ST PASSENGER YARD	GEELONG	55319560	5812630
OCC	0.88	SPENCER ST PASSENGER YARD	GEELONG		
OCC	82.157	WERRIBEE-WARRNAMBOOL	GEELONG		
OCC	89.8	WERRIBEE-WARRNAMBOOL	GEELONG		
OCC	91.384	WERRIBEE-WARRNAMBOOL	GEELONG		
OCC	93.2	WERRIBEE-WARRNAMBOOL	GEELONG		
OCC	95.667	WERRIBEE-WARRNAMBOOL	GEELONG		
OCC	98.516	WERRIBEE-WARRNAMBOOL	GEELONG		
OCC	99.861	WERRIBEE-WARRNAMBOOL	GEELONG		
OCC	306.33	WODONGA-BANDIANA	SEYMOUR		
OCC	306.88	WODONGA-BANDIANA	SEYMOUR		